Schlumberger

Company: Chevron U.S.A., Inc.
Well Name: JIP II WR 313 G
Field: Walker Ridge 313
County: State: Louisiana
Country: U.S.A.

SLB EcoView. Drilling Mechanics Plot

Location Description: API Well Number: 608124003900

NAD 27 15N, ft.
X= l2070133.00 ft
Y = 9677275.00 ft

Latitude 26 39' 47.43" N
Longitude 91 41' 1.88" W

Elevations: Permanent Datum Elev:	0.0	ft	Kelly Bushing:		ft
Permanent Datum:	Mean Sea Level		Drilling Floor:	52.0	ft
Depth Reference:	Driller's Depth		Ground/Sea Floor:	-6562.0	ft
Log Measured From:	Drill Floor		Height Above Datum:	52.0	ft

Processing Date:	Apr 28 16:42	
Acquisition Date:	Apr 21 2009	
Spud Date:		
Total Depth:	10229.6	ft
Top Processed Interval:	6700.0	ft
Bottom Processed Interval:	10120.0	ft
Total Depth TVD:		ft
Maximun Well Inclination:	1.700	deg
Maximum Well Temperature:	55	degF
Acquisition Software:	Maxwell 1.1	
Data File Name:	1_WR_313_G_Arenite_Ecoview_FINAL2.dlis	
Recorded By:	M. Brenson	
Processed By:	A. Peternell	

Bit Size:	8.500	in			
from:	6500.0	ft	to:	10229.6	ft
Casing Size:		in	Weight:		lbm/ft
from:		ft	to:		ft
Casing Bottom Schlumberger:					ft

Type Fluid in Hole:	Sea water / WBM				
Dens:	10.00	lbm/gal	Vis:		s
pH:			Fluid Loss:		in3
Sample Source:					
Rm:	0.230	Ohm.m @		57	degF
Rmf:	0.150	Ohm.m @		57	degF
Rmc:		Ohm.m @			degF
Borehole Salinity:				37.527	ppk

All interpretations using EcoView , and all recommendations or reservoir descriptions based upon such interpretations, are opinions based on inferences from measurements and empirical relationships and on assumptions, which inferences and assumptions are not infallible, and with respect to which competent specialists may differ. In addition, such interpretations, recommendations and reservoir descriptions may involve the opinion and judgement of Customer. Customer has full responsibility for all interpretations, recommendations and reservoir descriptions utilizing EcoView.

Schlumberger does not warrant the accuracy, correctness or completeness of any interpretation, recommendation or reservoir description.

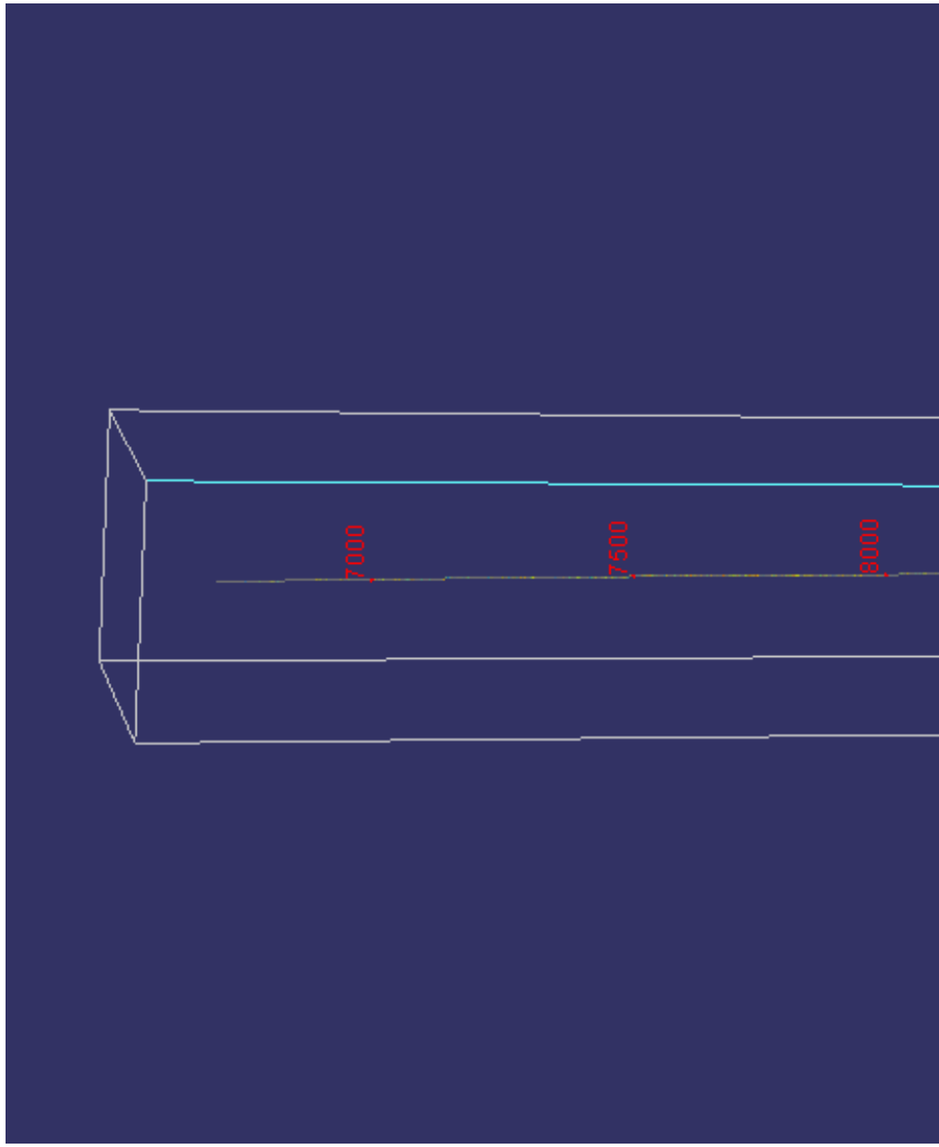

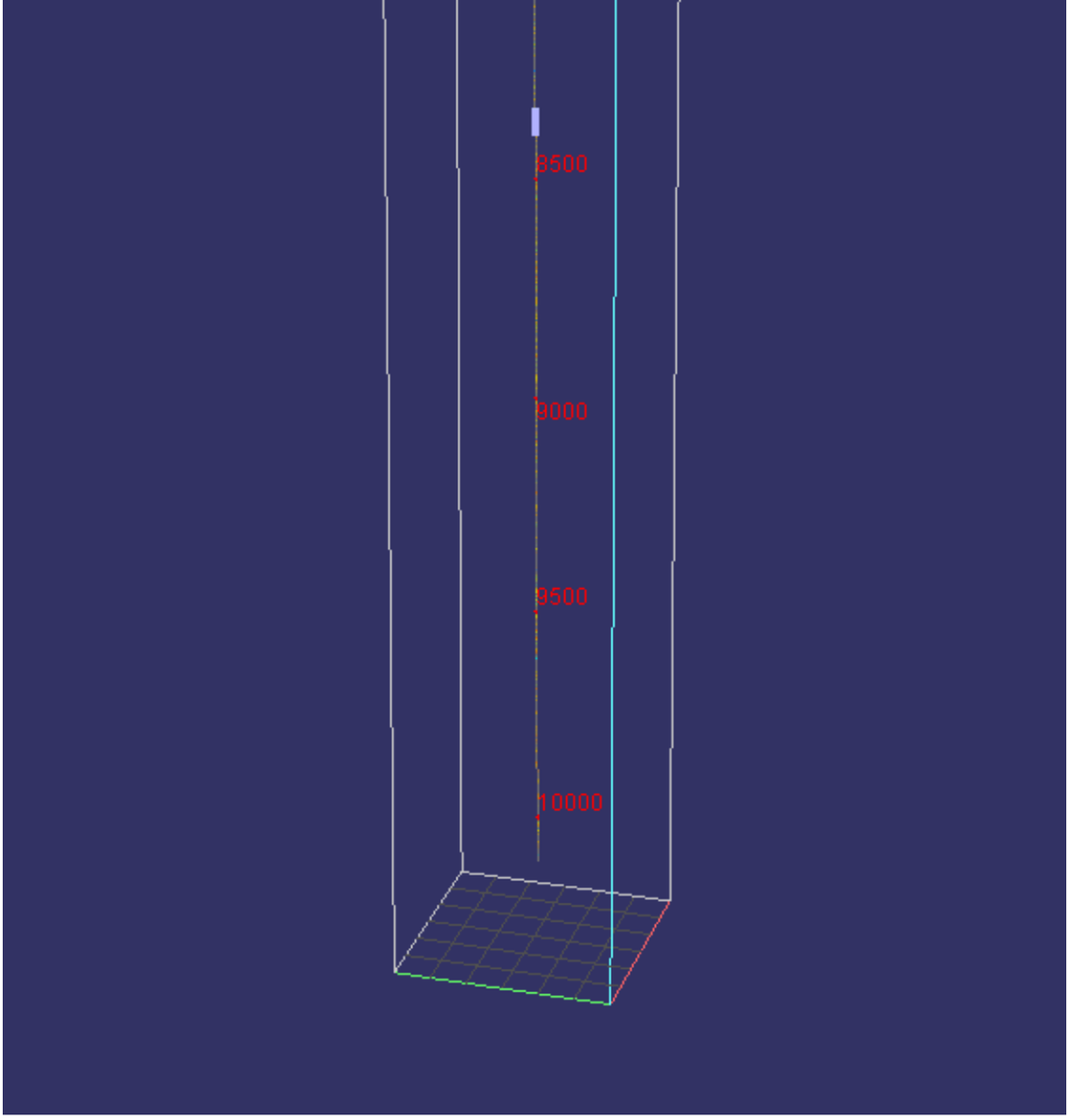

Description: EcoView Driller's Display Format: EcoView_DrillerDisplay.xml Index Scale: 1:240 Index Unit: ft Index Type: Measured Depth Creation Date: 21-May-2009 11:10:22

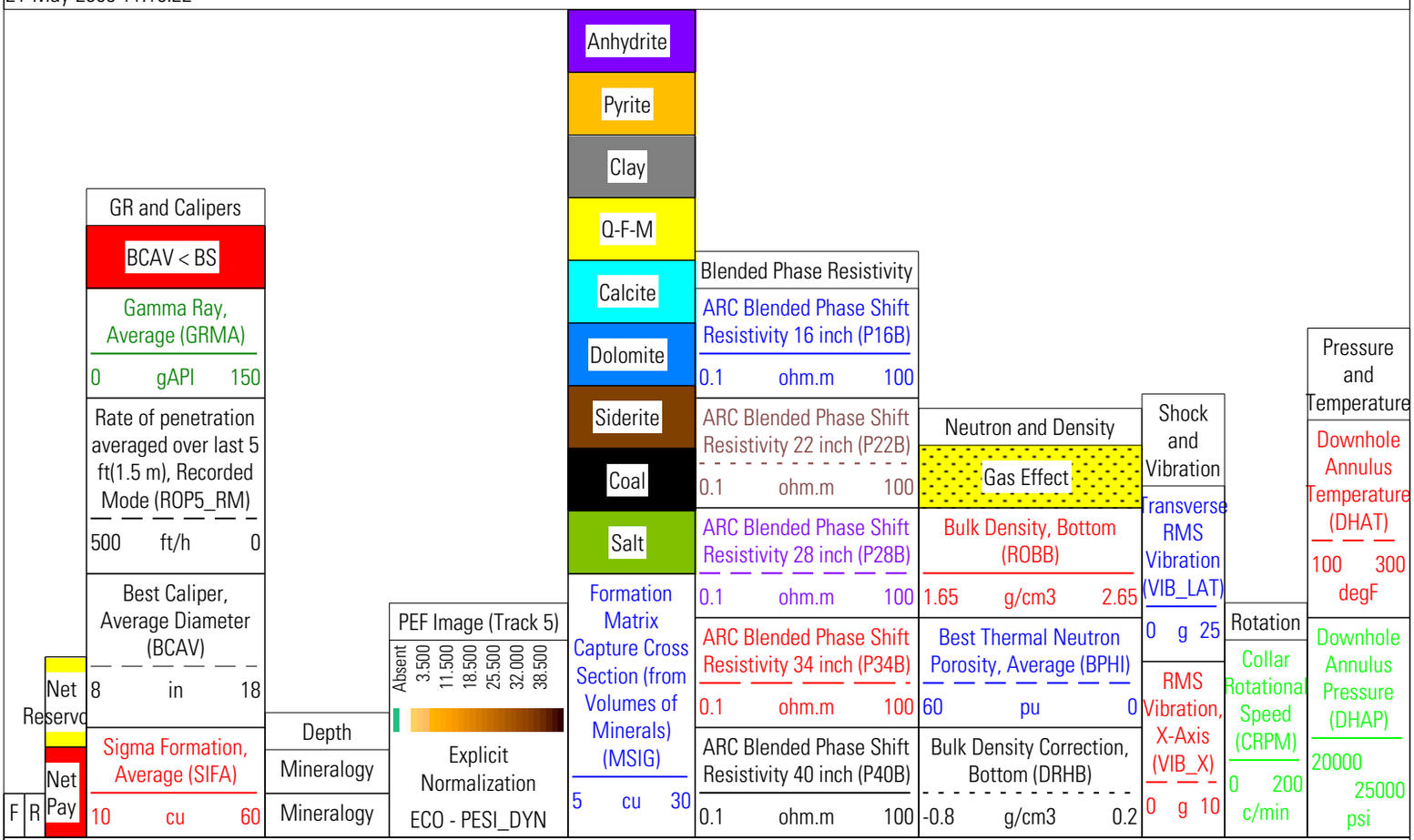

*** Quality Flag Descriptions for EcoView Computations ***

White = Absent; Green = Reliable; Yellow = Warning; Gray/Red = Data outside of EcoView tolerance specifications.
LQC Tracks: G: Gamma Ray U: Ultrasonic Caliper L: Spectroscopy D: Density

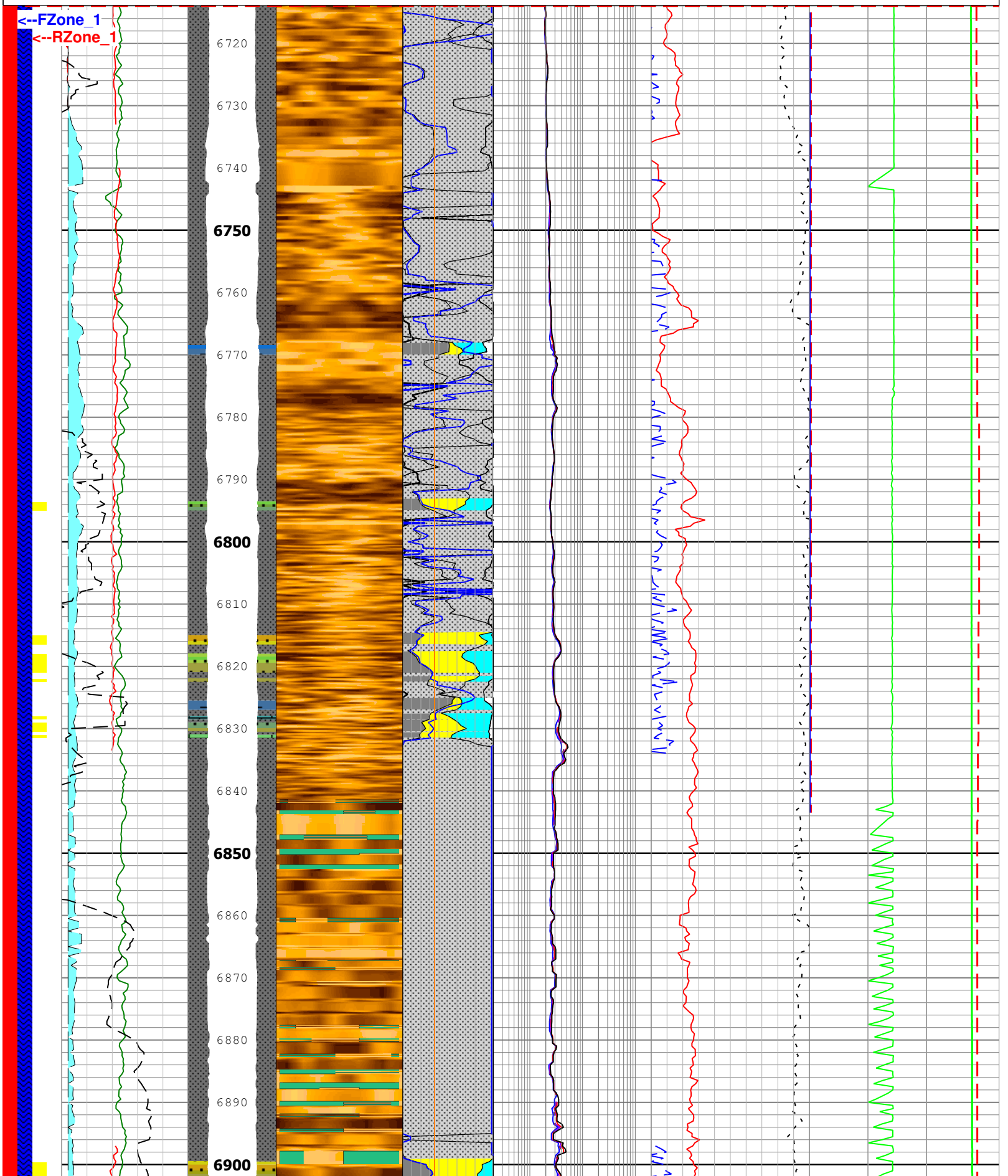

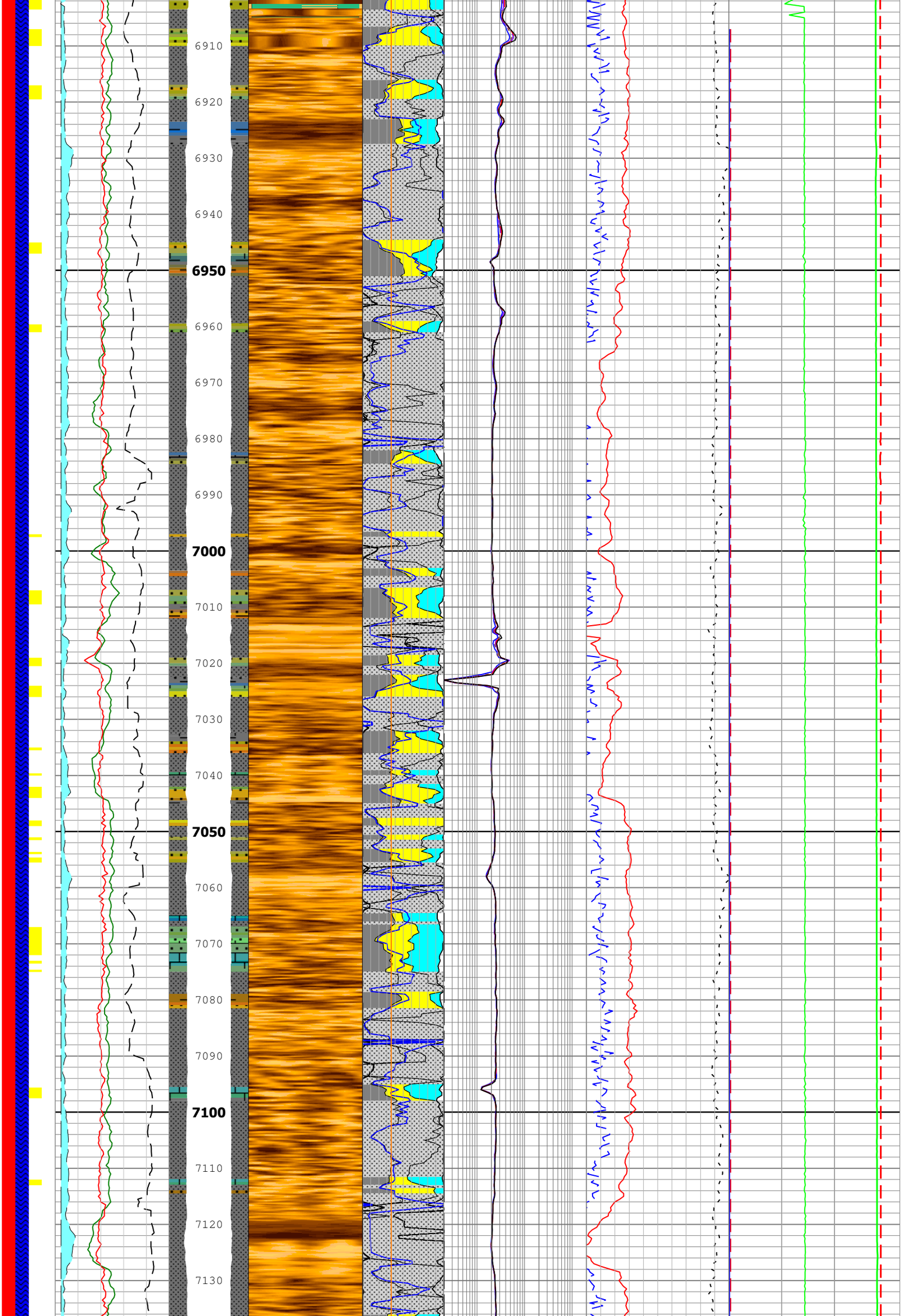
6910
6920
6930
6940
6950
6960
6970
6980
6990
7000
7010
7020
7030
7040
7050
7060
7070
7080
7090
7100
7110
7120
7130

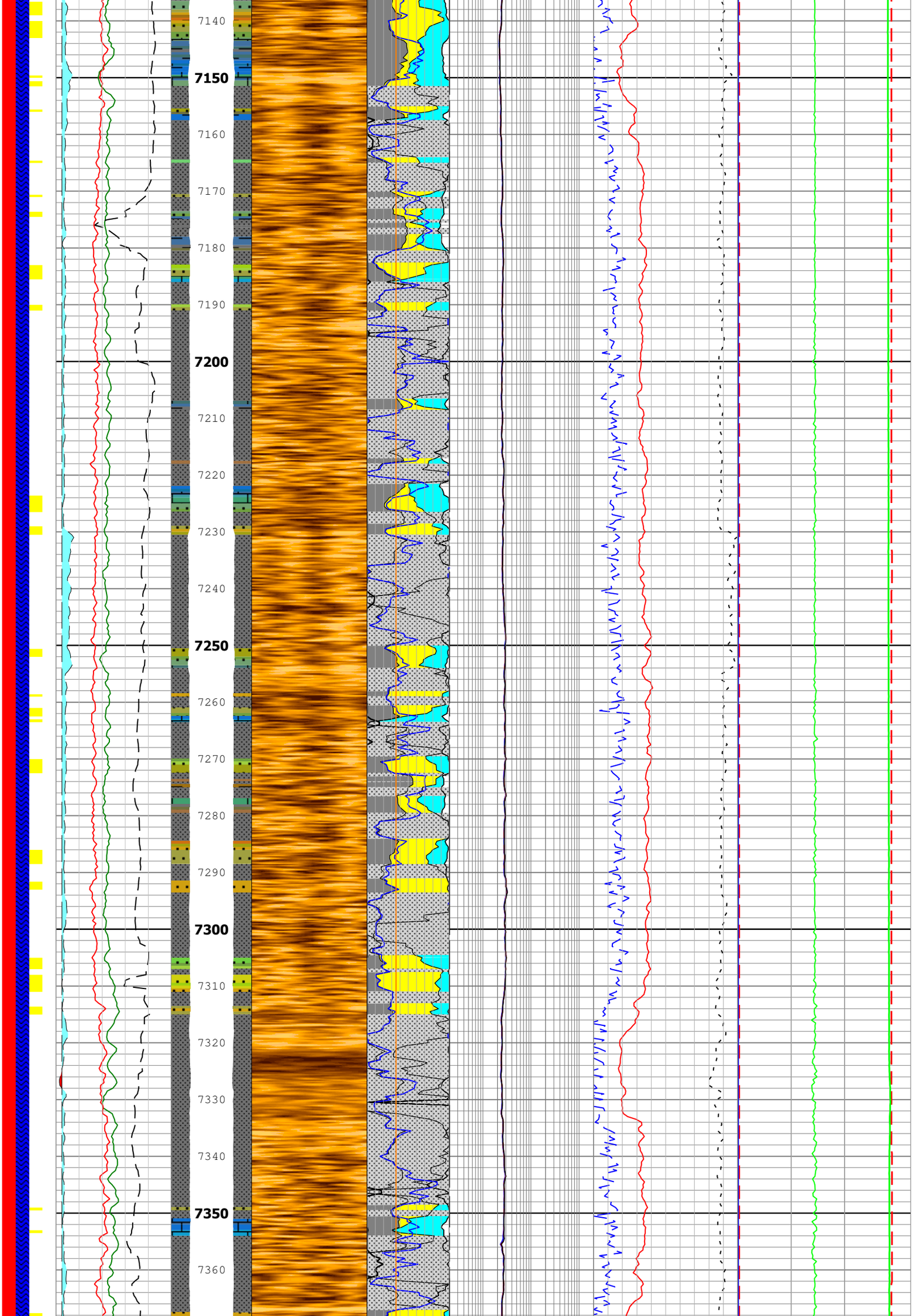
7140
7150
7160
7170
7180
7190
7200
7210
7220
7230
7240
7250
7260
7270
7280
7290
7300
7310
7320
7330
7340
7350
7360

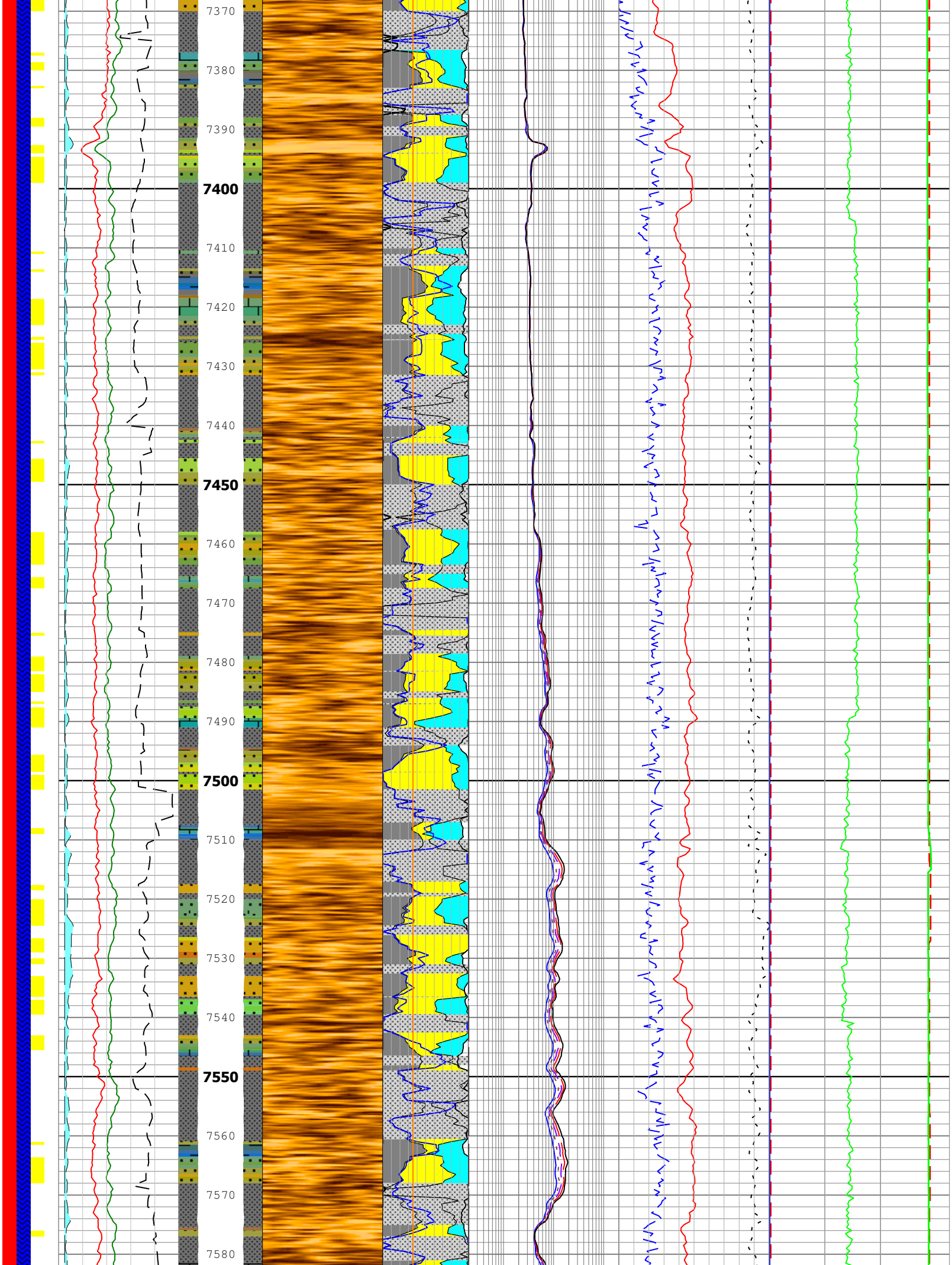
7370
7380
7390
7400
7410
7420
7430
7440
7450
7460
7470
7480
7490
7500
7510
7520
7530
7540
7550
7560
7570
7580

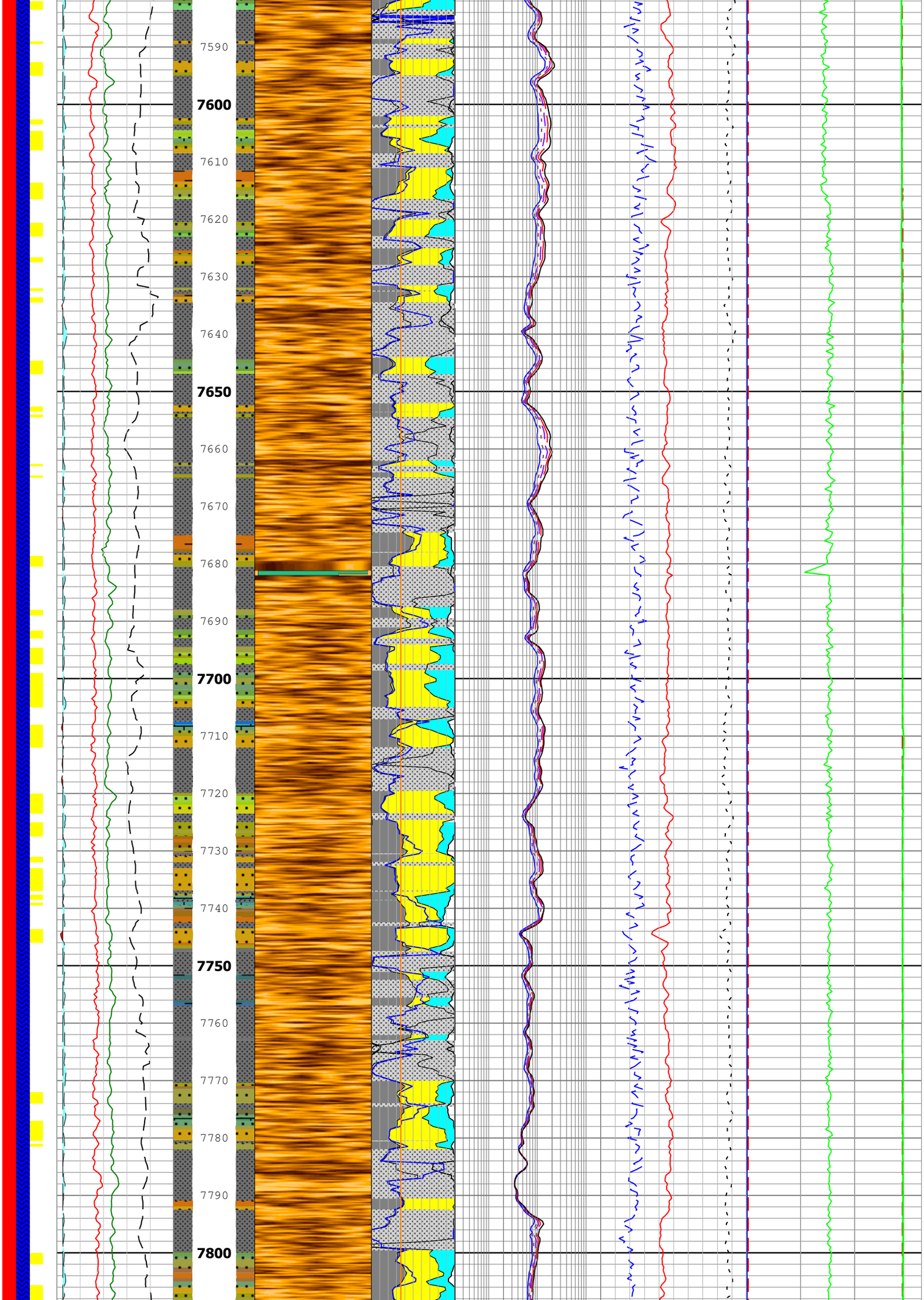
7590
7600
7610
7620
7630
7640
7650
7660
7670
7680
7690
7700
7710
7720
7730
7740
7750
7760
7770
7780
7790
7800

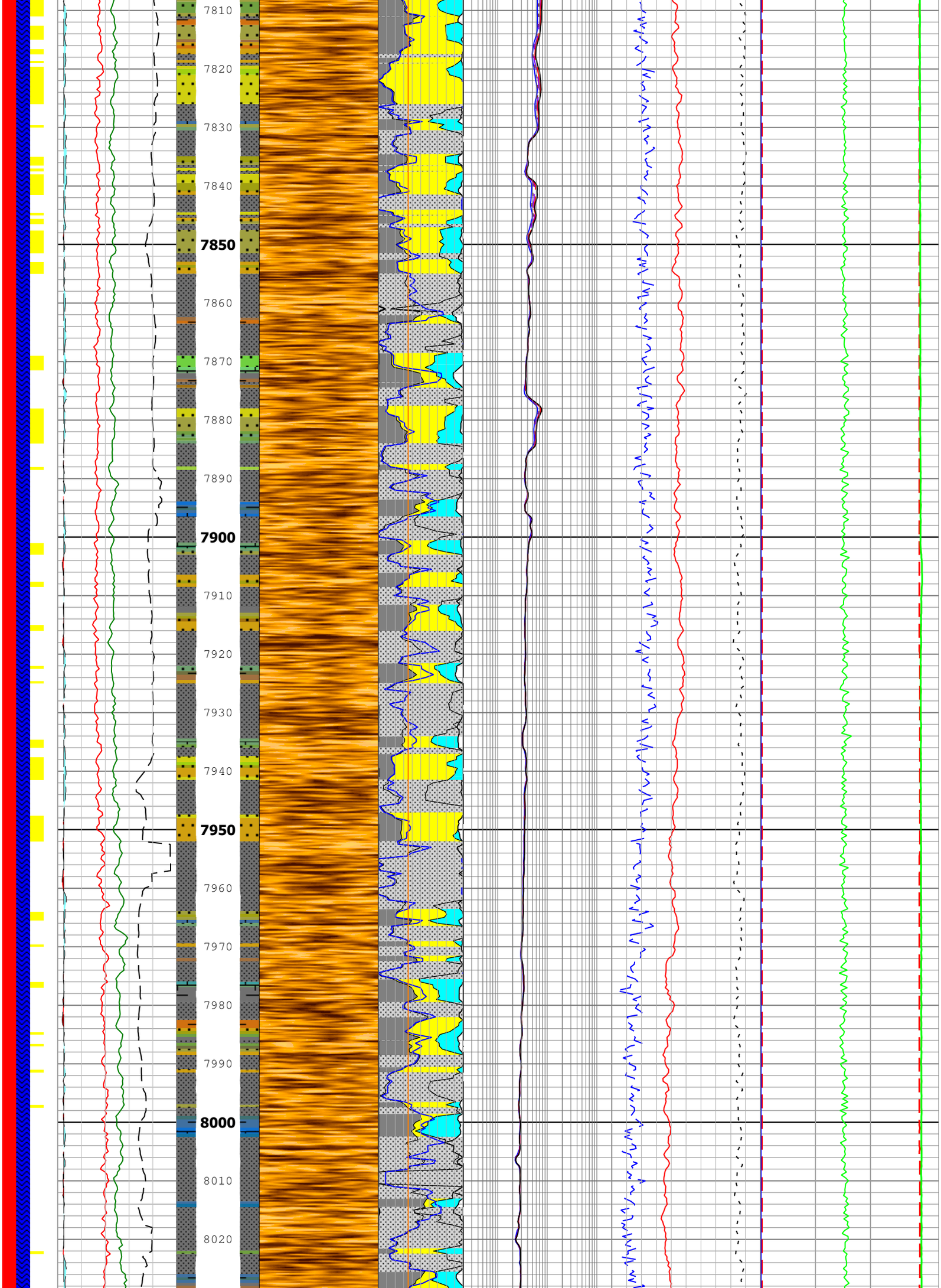
7810
7820
7830
7840
7850
7860
7870
7880
7890
7900
7910
7920
7930
7940
7950
7960
7970
7980
7990
8000
8010
8020

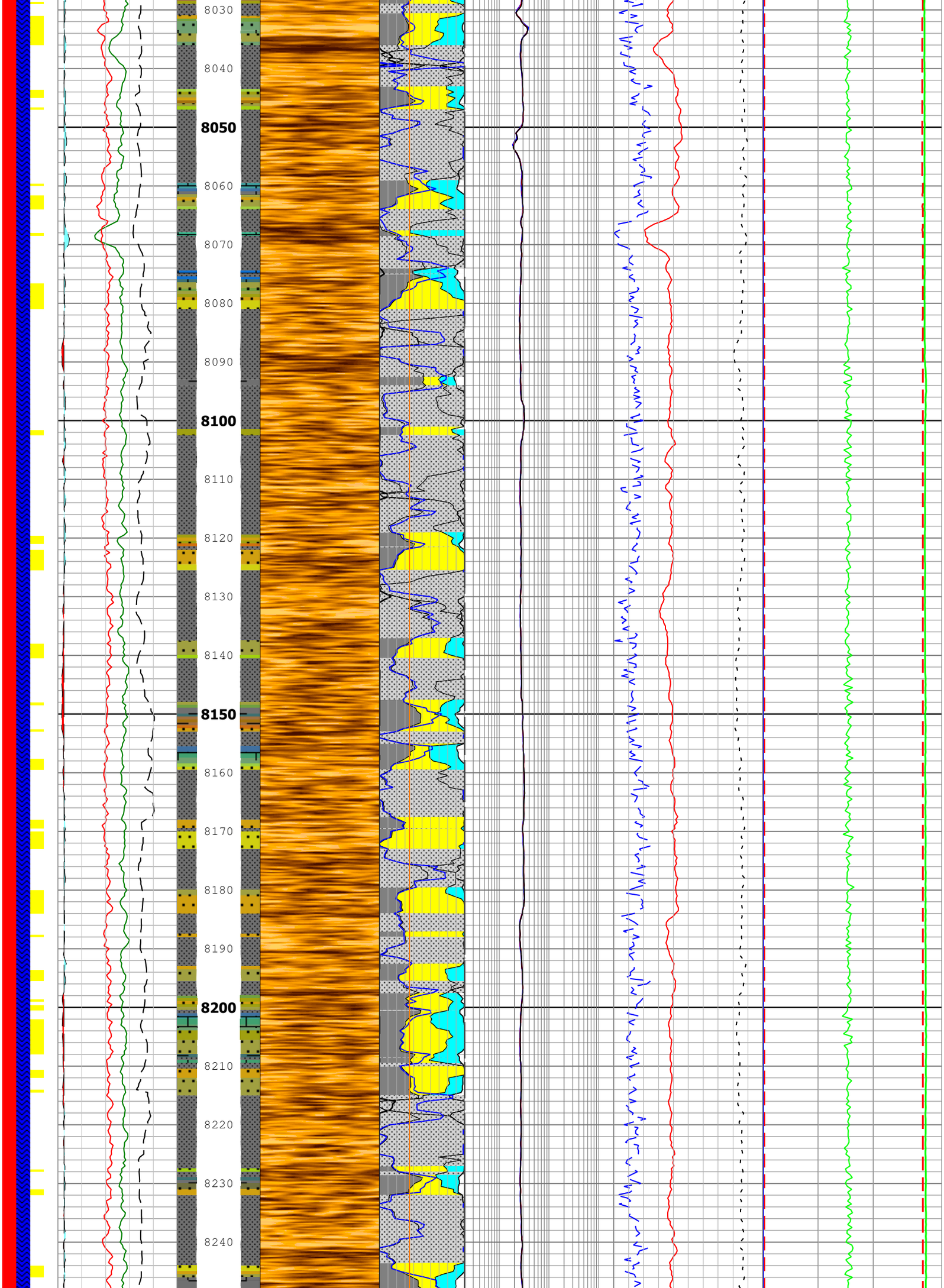
8030
8040
8050
8060
8070
8080
8090
8100
8110
8120
8130
8140
8150
8160
8170
8180
8190
8200
8210
8220
8230
8240

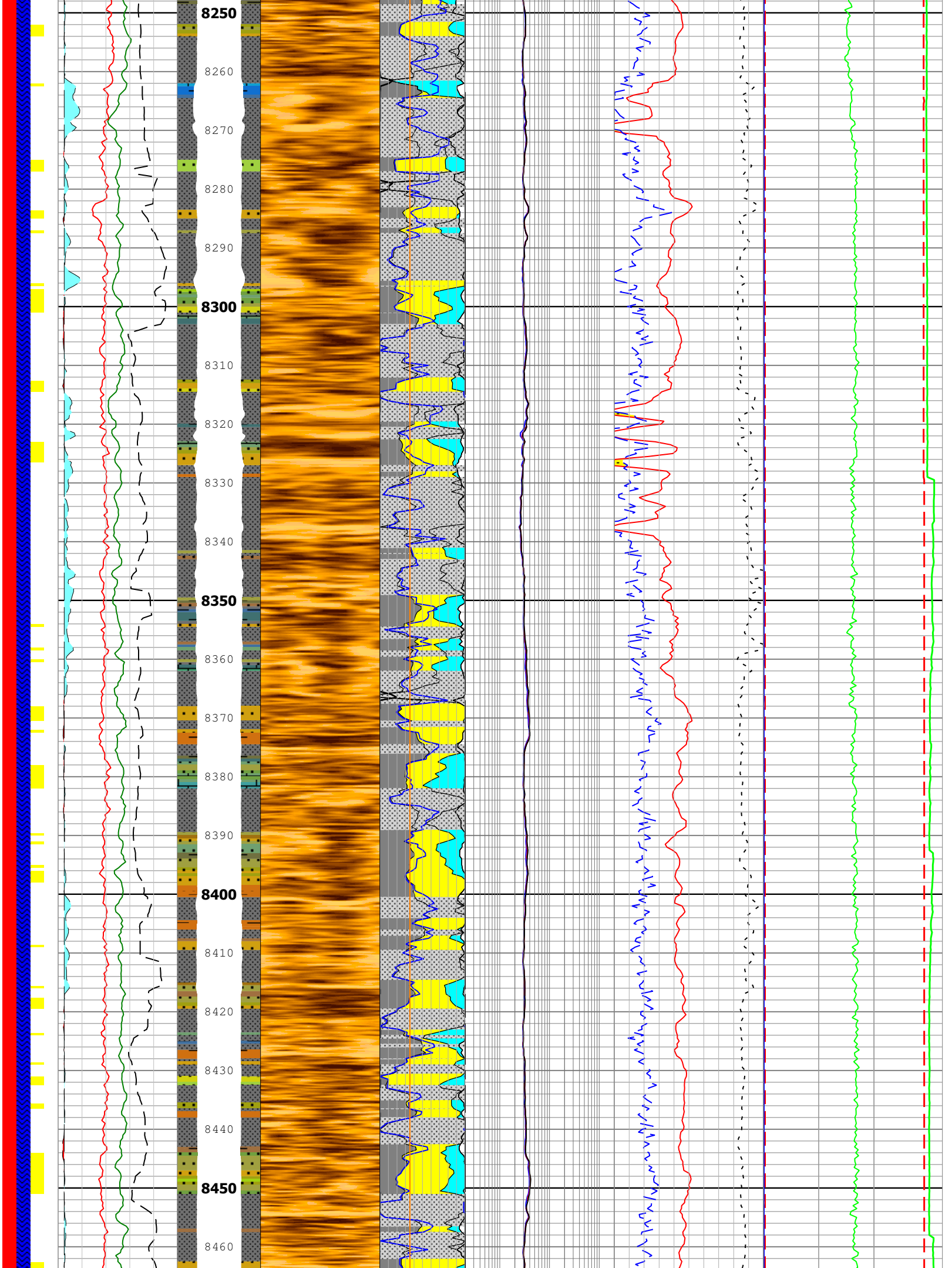
8250
8260
8270
8280
8290
8300
8310
8320
8330
8340
8350
8360
8370
8380
8390
8400
8410
8420
8430
8440
8450
8460

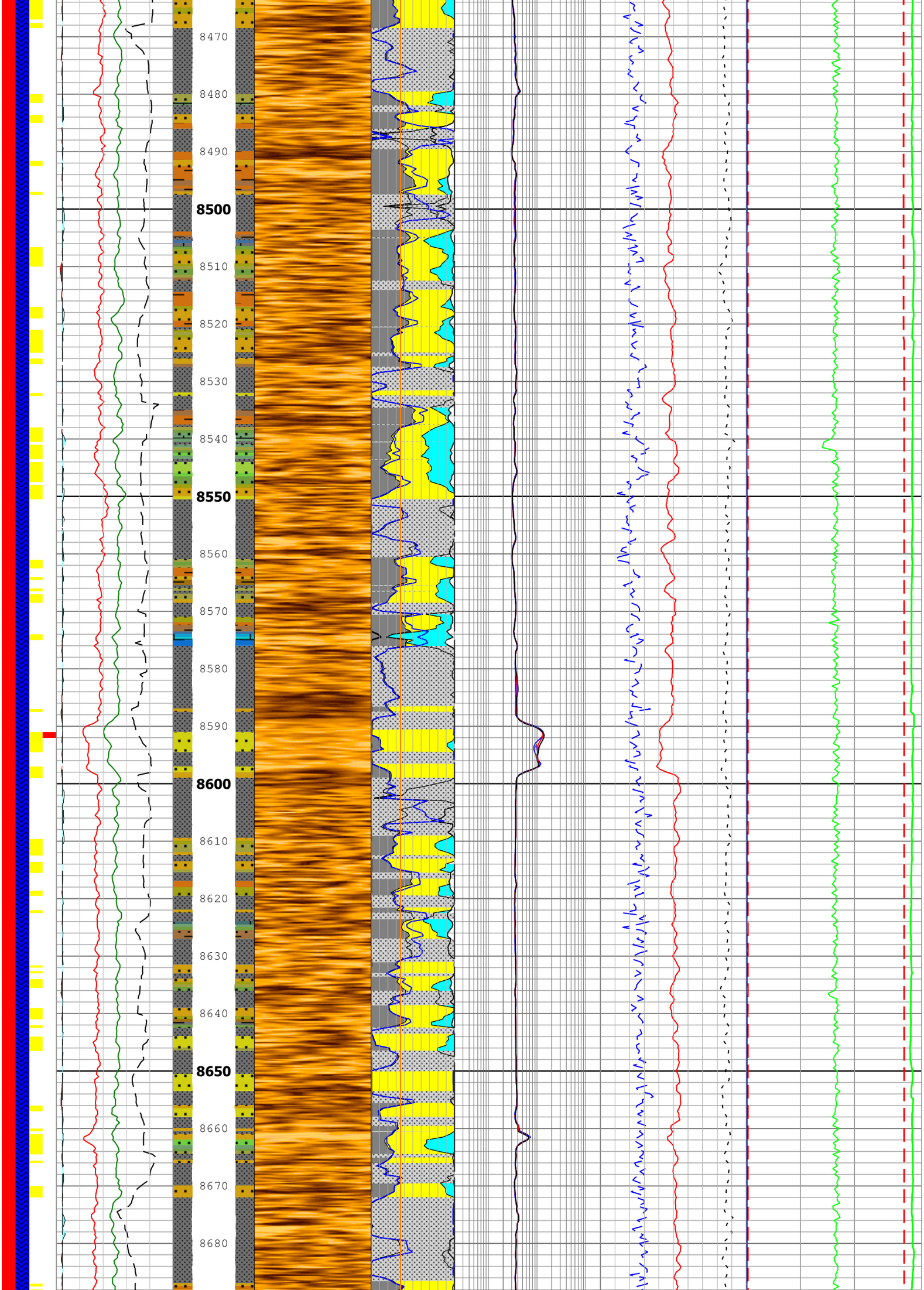
8470
8480
8490
8500
8510
8520
8530
8540
8550
8560
8570
8580
8590
8600
8610
8620
8630
8640
8650
8660
8670
8680

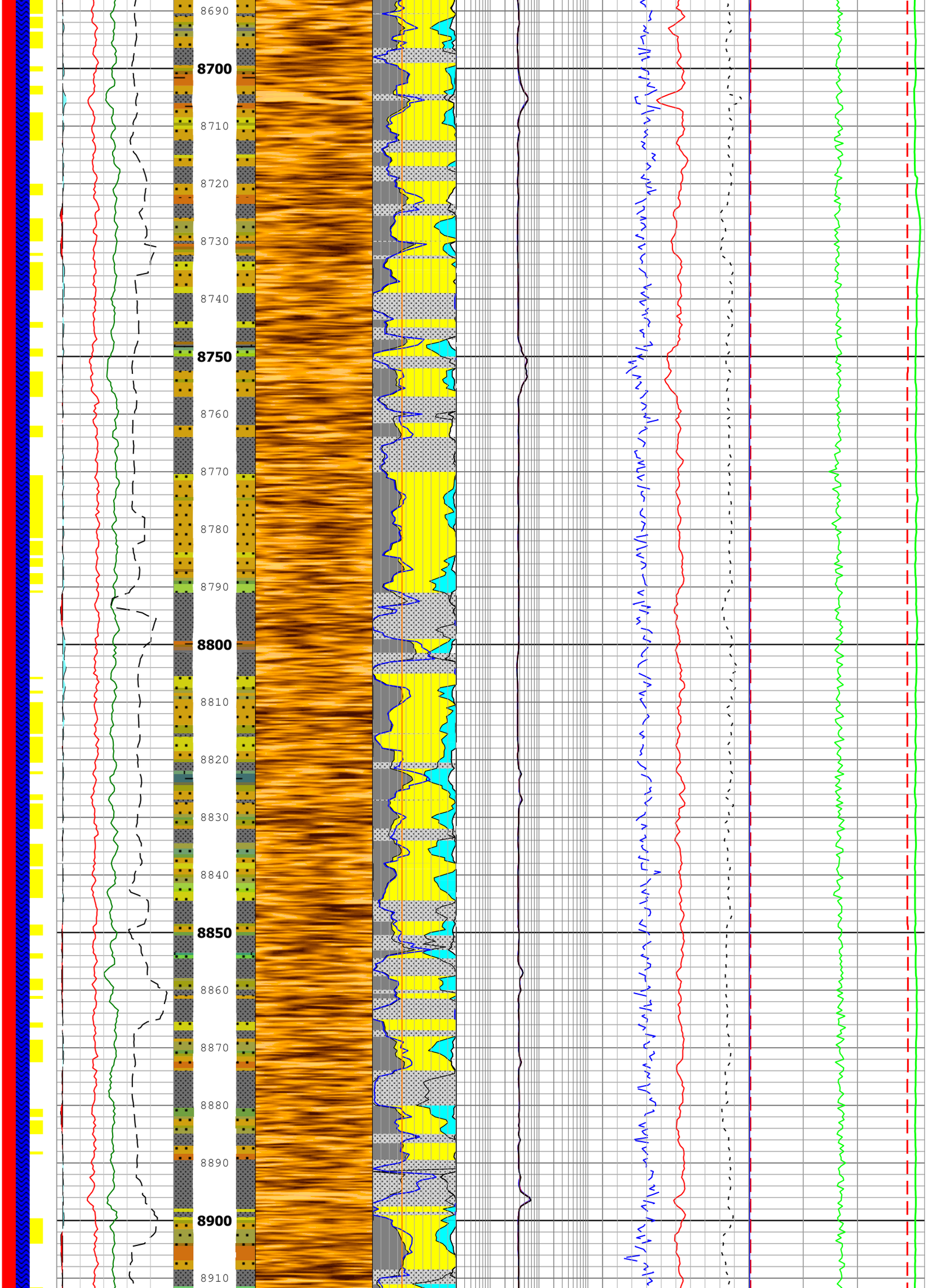
8690
8700
8710
8720
8730
8740
8750
8760
8770
8780
8790
8800
8810
8820
8830
8840
8850
8860
8870
8880
8890
8900
8910

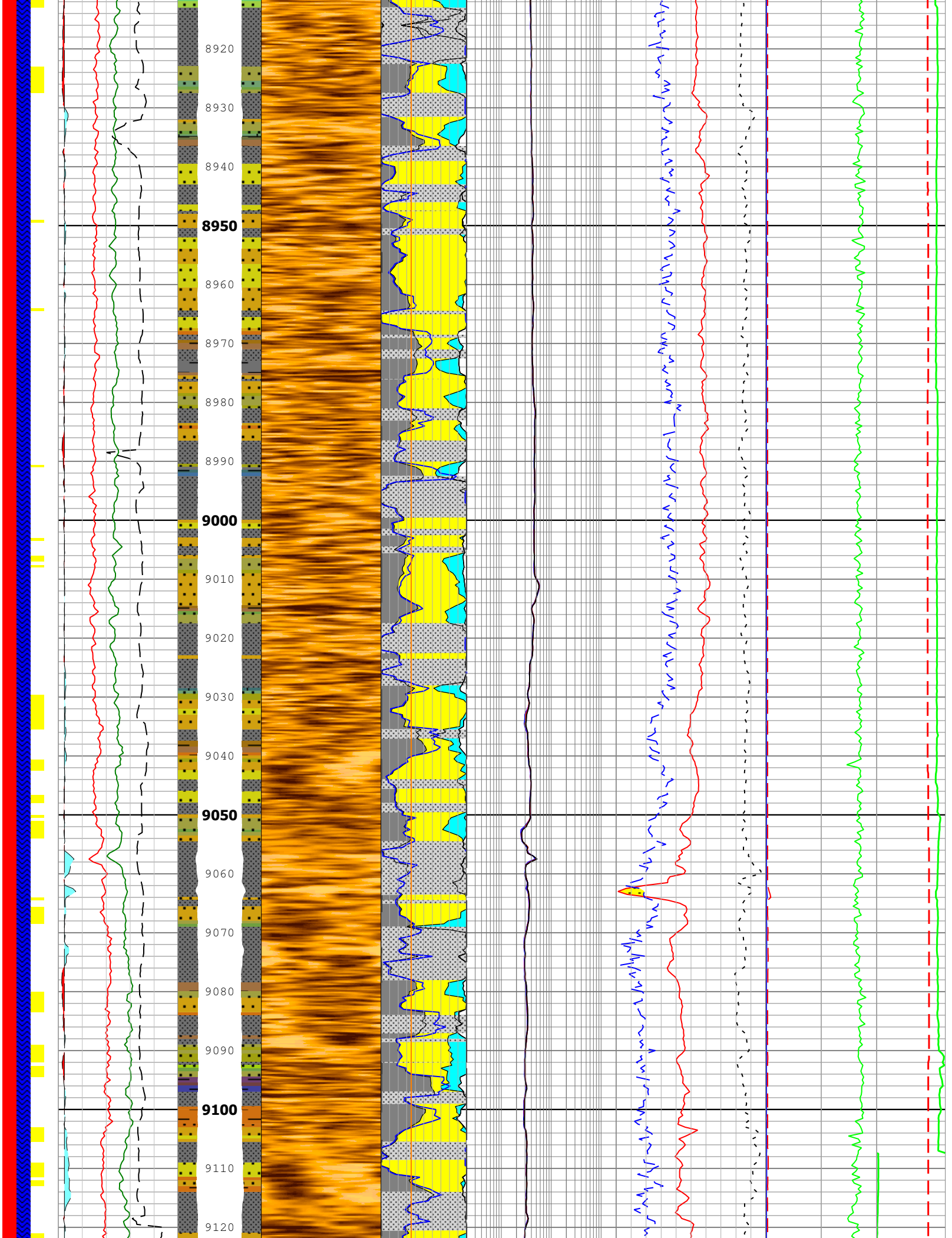
8920
8930
8940
8950
8960
8970
8980
8990
9000
9010
9020
9030
9040
9050
9060
9070
9080
9090
9100
9110
9120

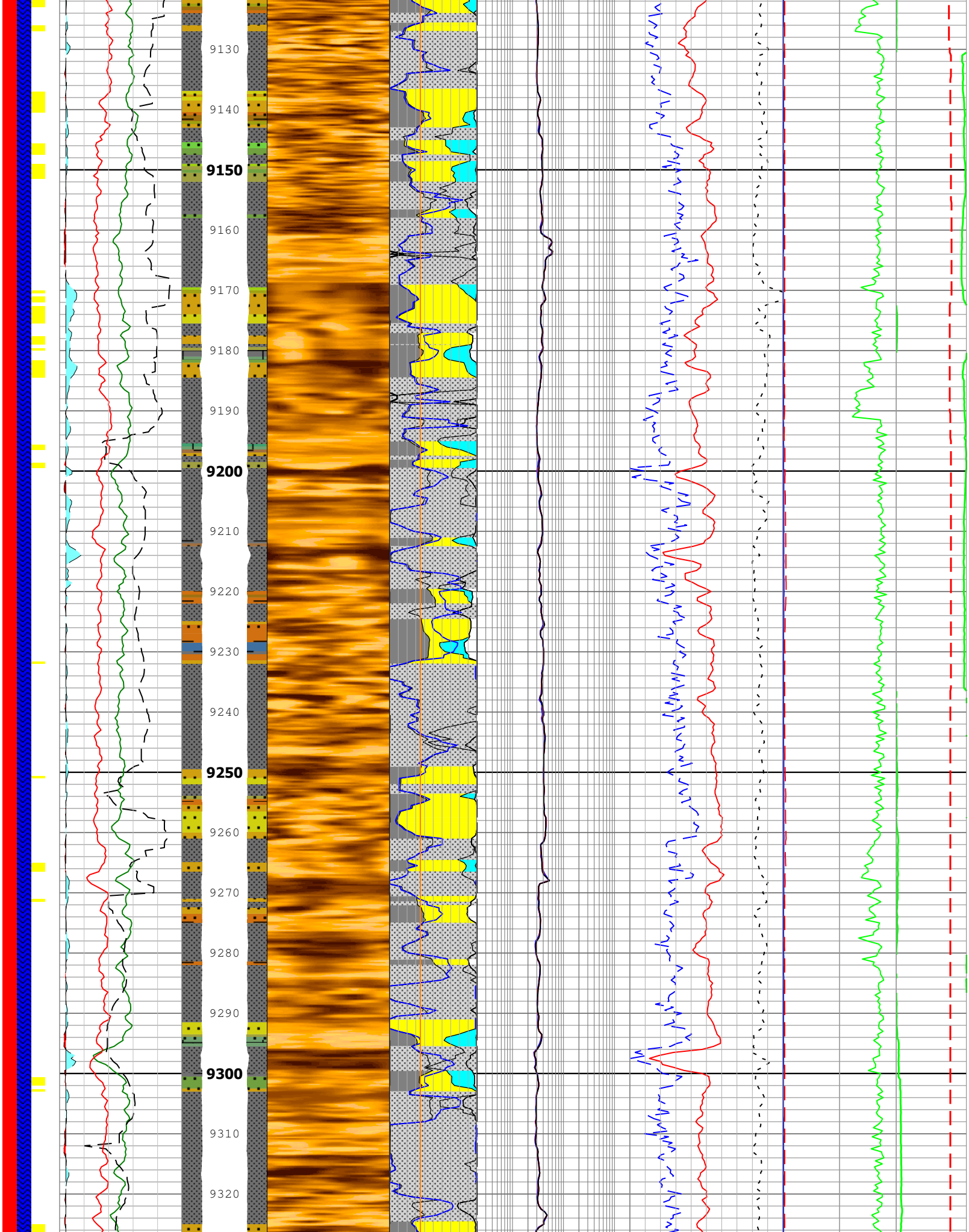
9130
9140
9150
9160
9170
9180
9190
9200
9210
9220
9230
9240
9250
9260
9270
9280
9290
9300
9310
9320

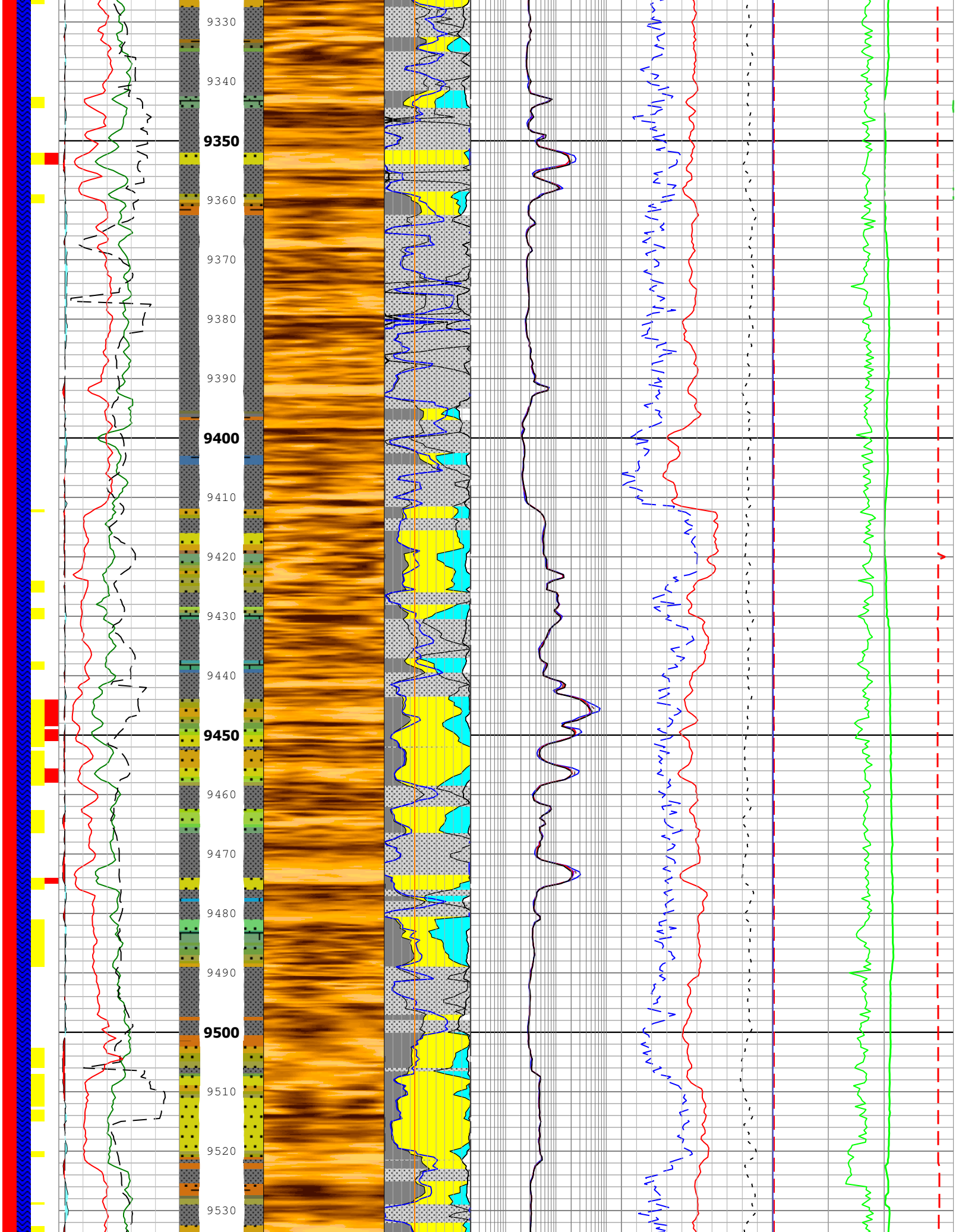
9330
9340
9350
9360
9370
9380
9390
9400
9410
9420
9430
9440
9450
9460
9470
9480
9490
9500
9510
9520
9530

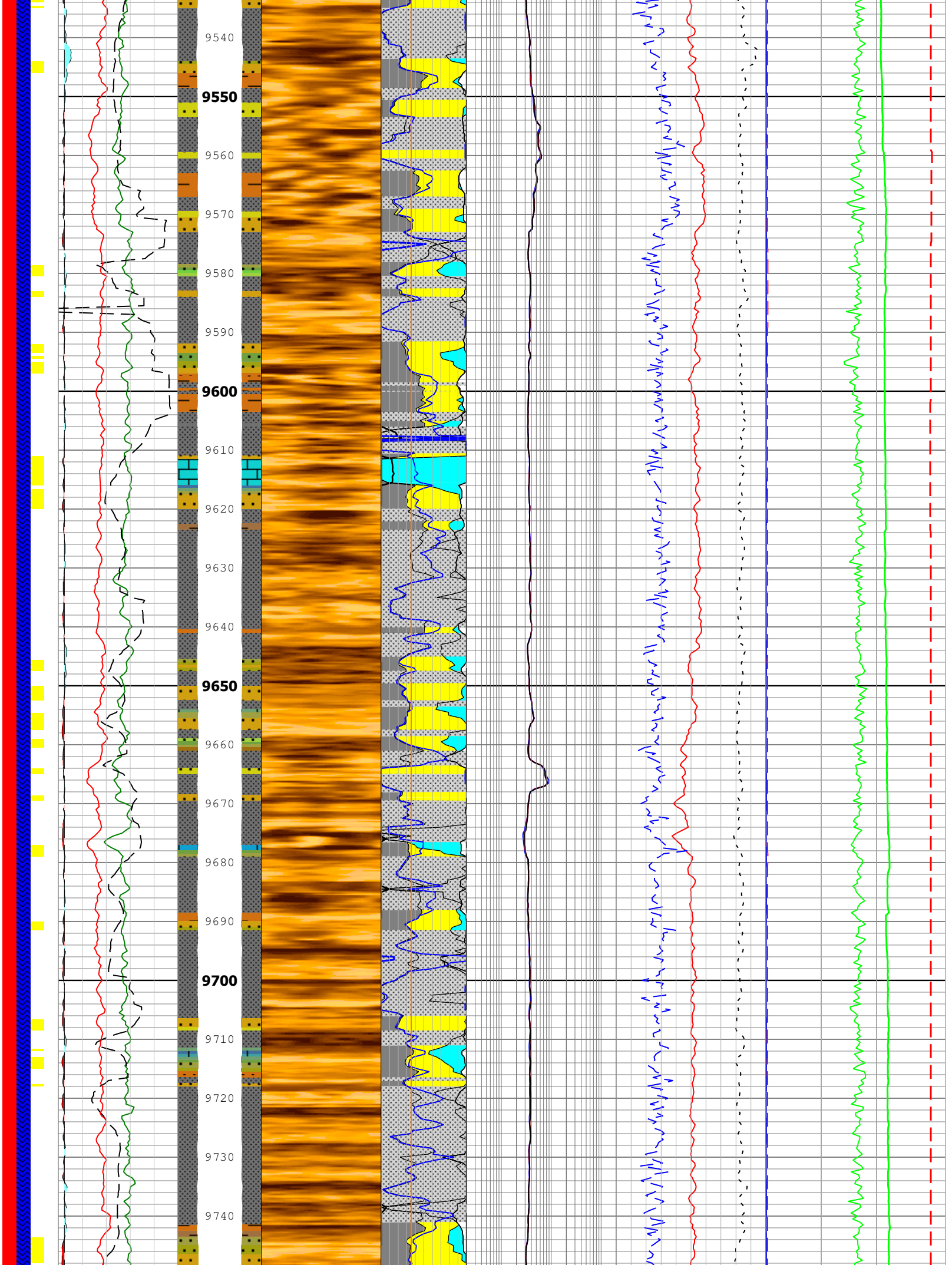
9540
9550
9560
9570
9580
9590
9600
9610
9620
9630
9640
9650
9660
9670
9680
9690
9700
9710
9720
9730
9740

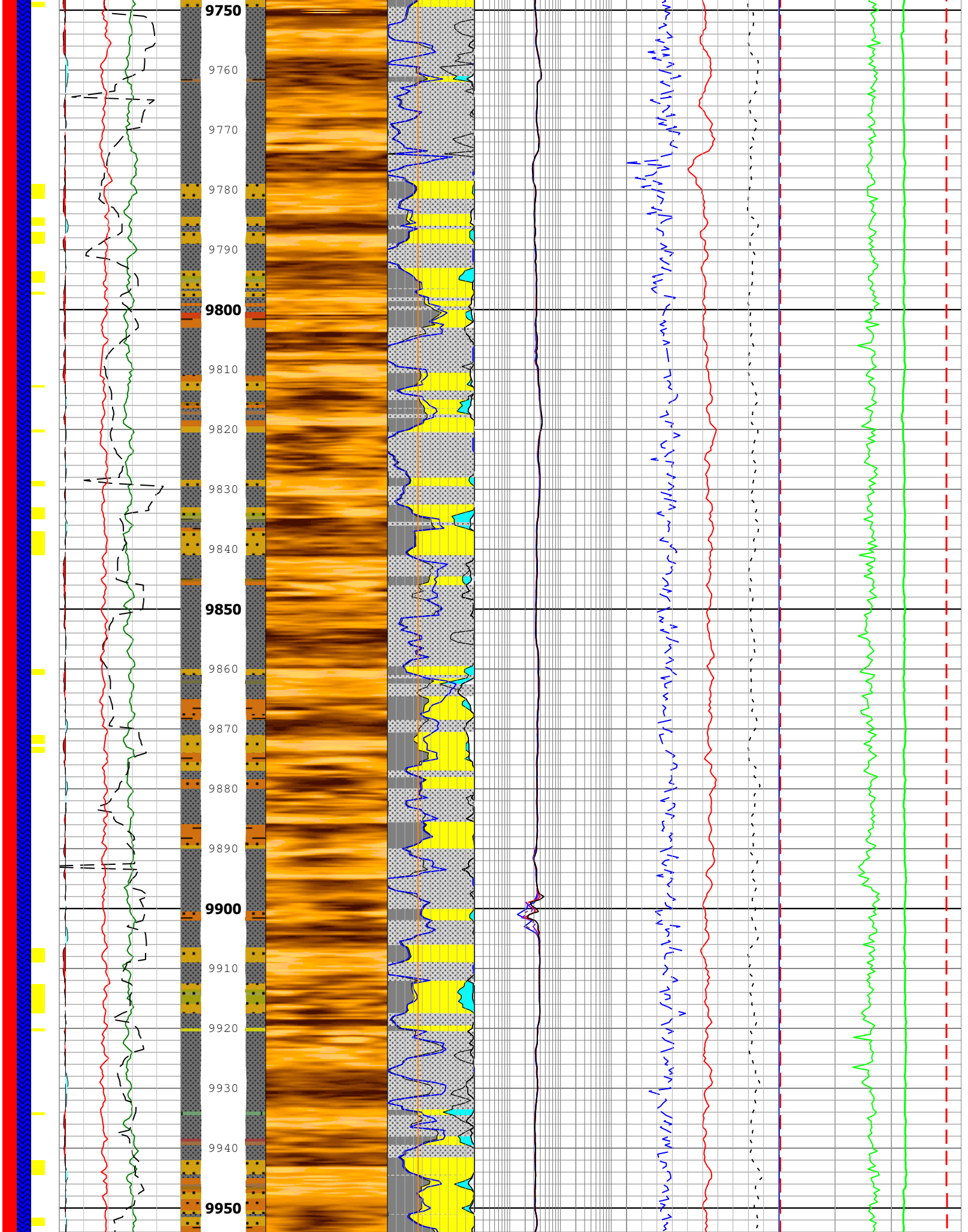
9750
9760
9770
9780
9790
9800
9810
9820
9830
9840
9850
9860
9870
9880
9890
9900
9910
9920
9930
9940
9950

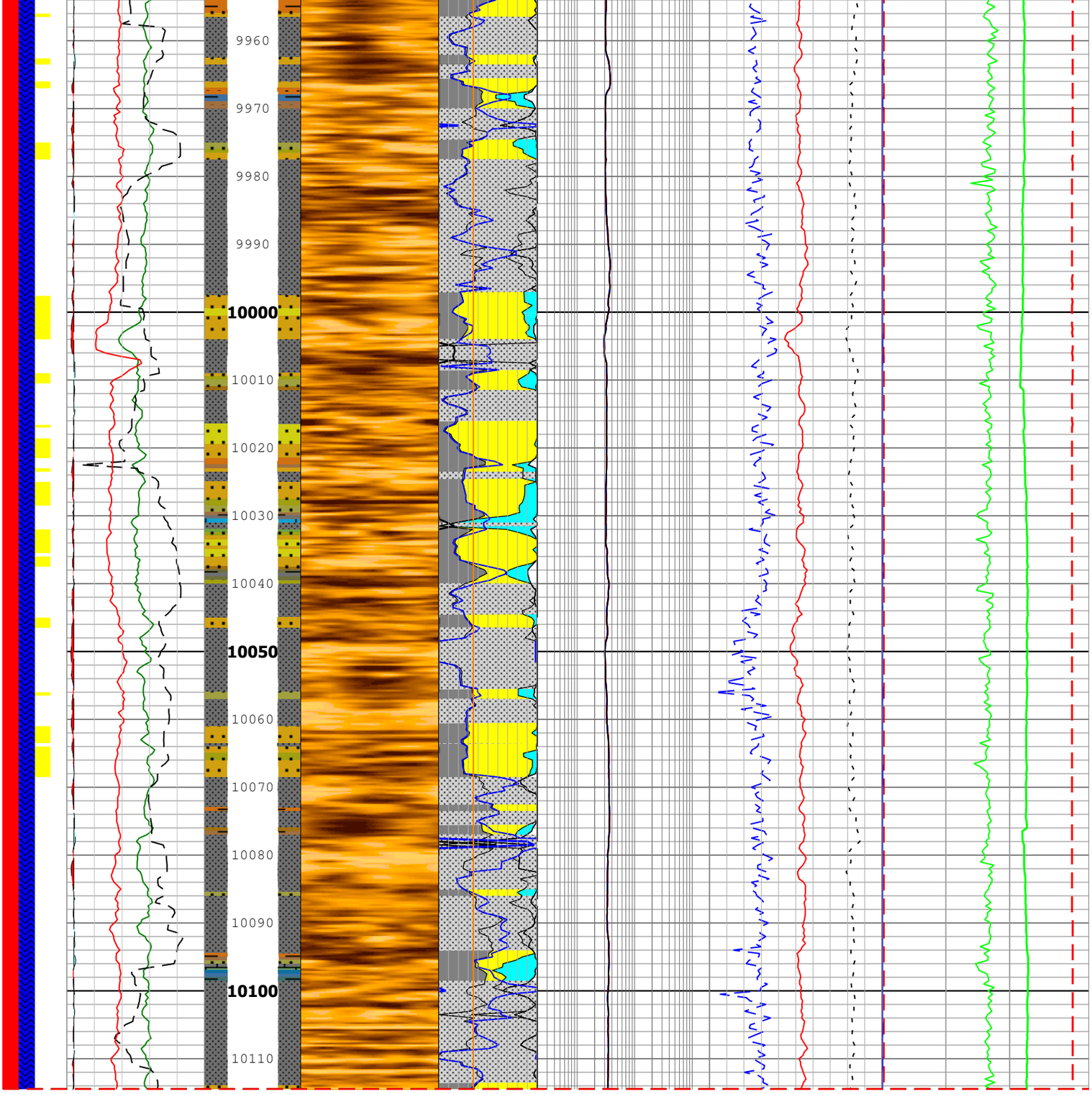

Company:	**Chevron U.S.A., Inc.**
Well:	**JIP II WR 313 G**
Field:	**Walker Ridge 313**
County:	
State:	**Louisiana**

Schlumberger

1_WR_313_G_Arenite_Ecoview_FINAL2.dlis
Schlumberger EcoView