Schlumberger

Company: Chevron U.S.A., Inc.
Well Name: JIP WR 313 H
Field: Walker Ridge 313-313H
County: State: Louisiana
Country: U.S.A.

SLB EcoView. Drilling Mechanics Plot.

Location Description:	API Well Number:		608124004000
NAD27 15N, ft. X = 2072685.00 ft Y = 9677043.00 ft		Latitude Longitude	26 39' 44.89" N 91 40' 33.78" W

Elevations:	Permanent Datum Elev: 0.0	ft	Kelly Bushing:		ft
Permanent Datum:	Mean Sea Level		Drilling Floor:	51.0	ft
Depth Reference:	Driller's Depth		Ground/Sea Floor:	-6450.0	ft
Log Measured From:	Drill Floor		Height Above Datum:	51.0	ft

Processing Date:	May 18,2009	
Acquisition Date:	May 1,2009	
Spud Date:		
Total Depth:	9885.6	ft
Top Processed Interval:	6600.0	ft
Bottom Processed Interval:	9786.0	ft
Total Depth TVD:		ft
Maximun Well Inclination:	1.840	deg
Maximum Well Temperature:	59	degF
Acquisition Software:	Maxwell 1.1	
Data File Name:	JIP_II_WR_313H_Arenite_IDEAL_QC.dlis	
Recorded By:	M. Brenson	
Processed By:	A. Peternell	

Bit Size:	8.500	in			
from:	6479.0	ft	to:	9885.6	ft
Casing Size:		in	Weight:		lbm/ft
from:		ft	to:		ft
Casing Bottom Schlumberger:					ft

Type Fluid in Hole:	Sea Water/ WBM				
Dens:	10.50	lbm/gal	Vis:		s
pH:			Fluid Loss:		in3
Sample Source:					
Rm:	0.230	Ohm.m @		57	degF
Rmf:	0.150	Ohm.m @		57	degF
Rmc:		Ohm.m @			degF
Borehole Salinity:				29.441	ppk

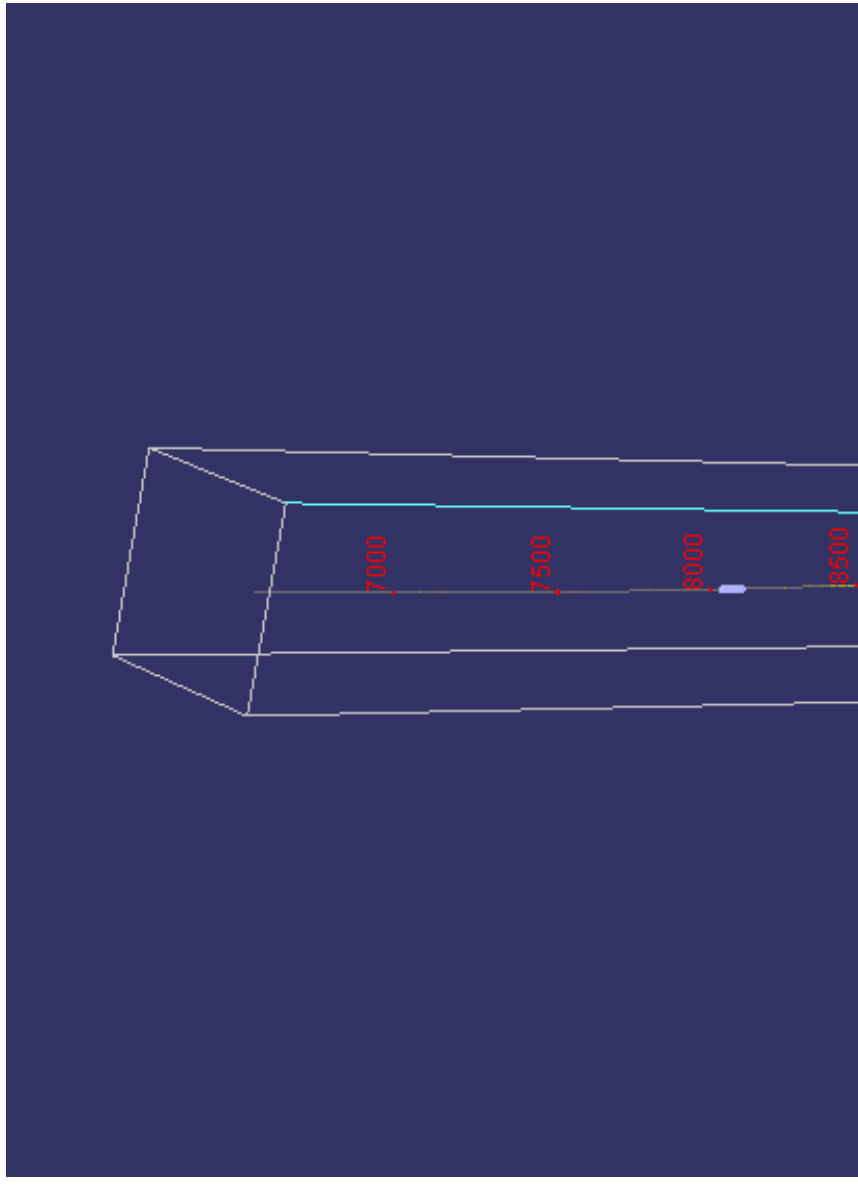

All interpretations using EcoView , and all recommendations or reservoir descriptions based upon such interpretations, are opinions based on inferences from measurements and empirical relationships and on assumptions, which inferences and assumptions are not infallible, and with respect to which competent specialists may differ. In addition, such interpretations, recommendations and reservoir descriptions may involve the opinion and judgement of Customer. Customer has full responsibility for all interpretations, recommendations and reservoir descriptions utilizing EcoView.

Schlumberger does not warrant the accuracy, correctness or completeness of any interpretation, recommendation or reservoir description.

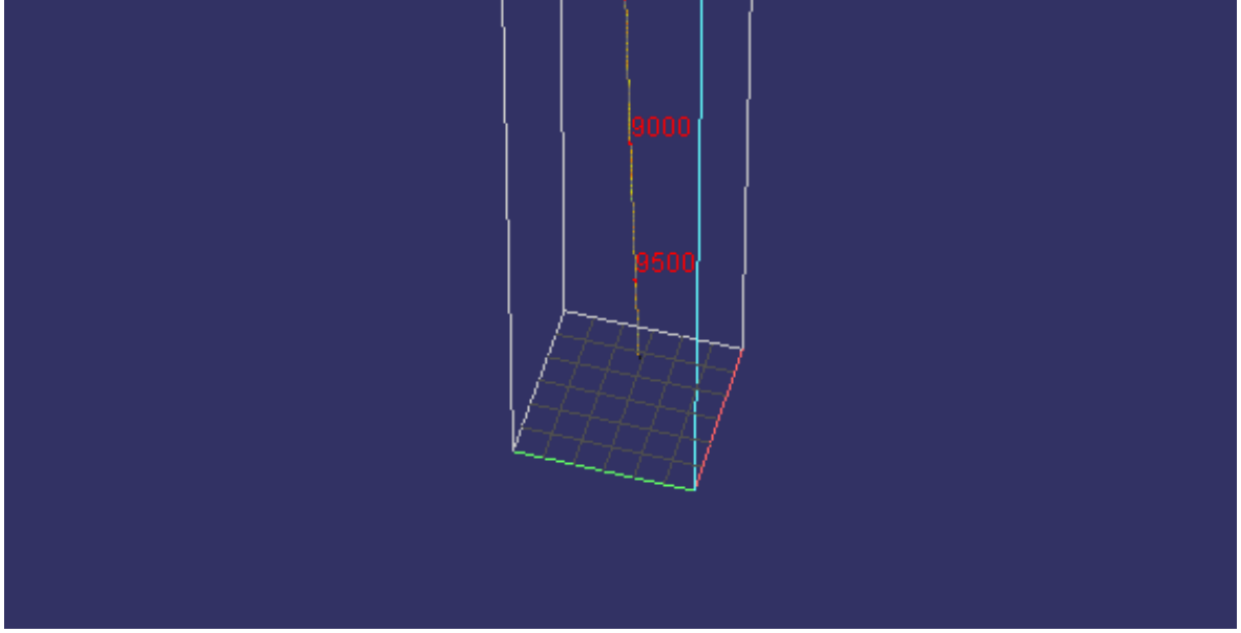

Description: EcoView Driller's Display Format: EcoView_DrillerDisplay.xml Index Scale: 1:240 Index Unit: ft Index Type: Measured Depth Creation Date: 21-May-2009 15:12:47

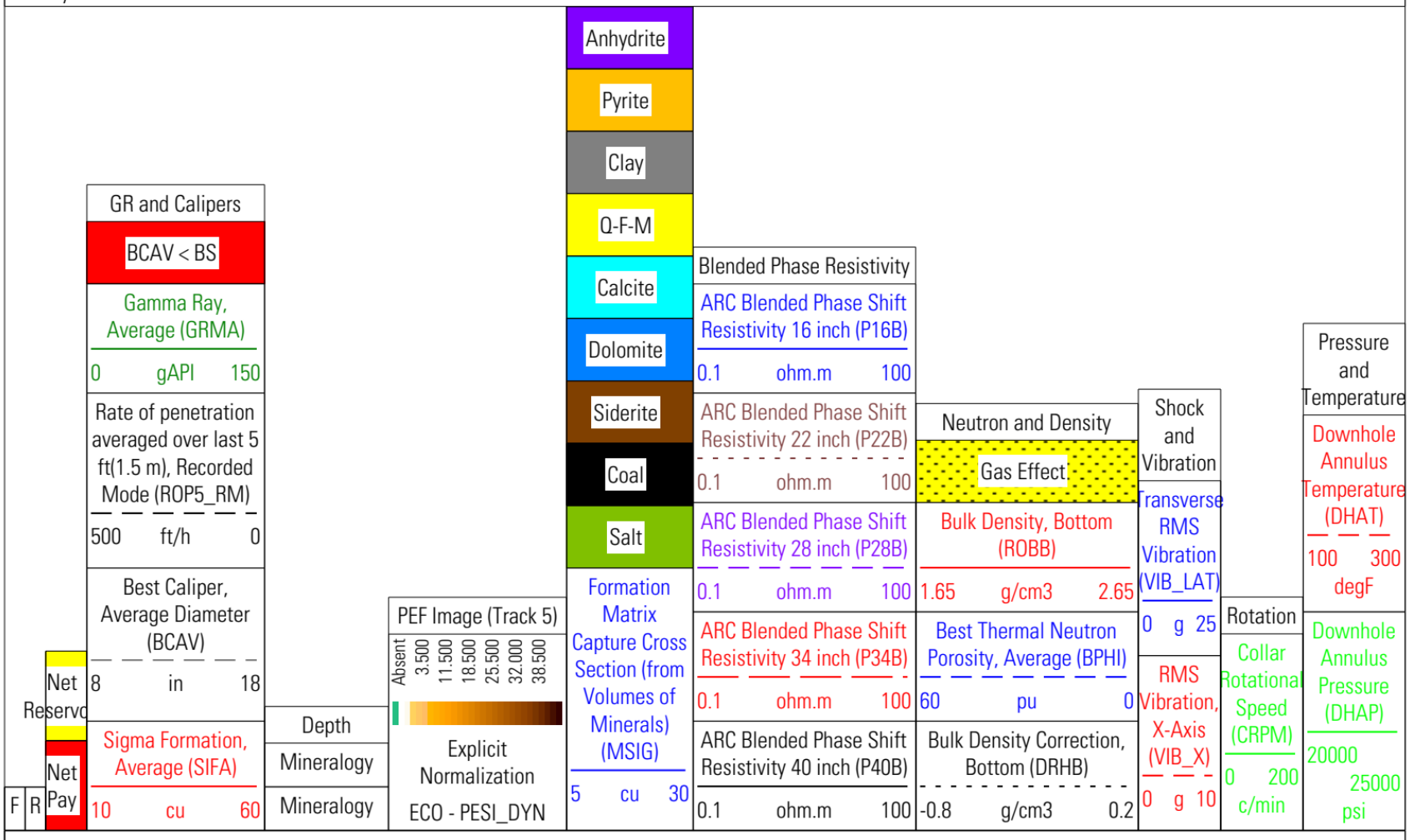

*** Quality Flag Descriptions for EcoView Computations ***

White = Absent; Green = Reliable; Yellow = Warning; Gray/Red = Data outside of EcoView tolerance specifications.
LQC Tracks: G: Gamma Ray U: Ultrasonic Caliper L: Spectroscopy D: Density

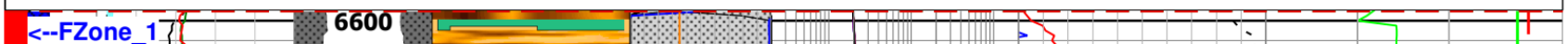

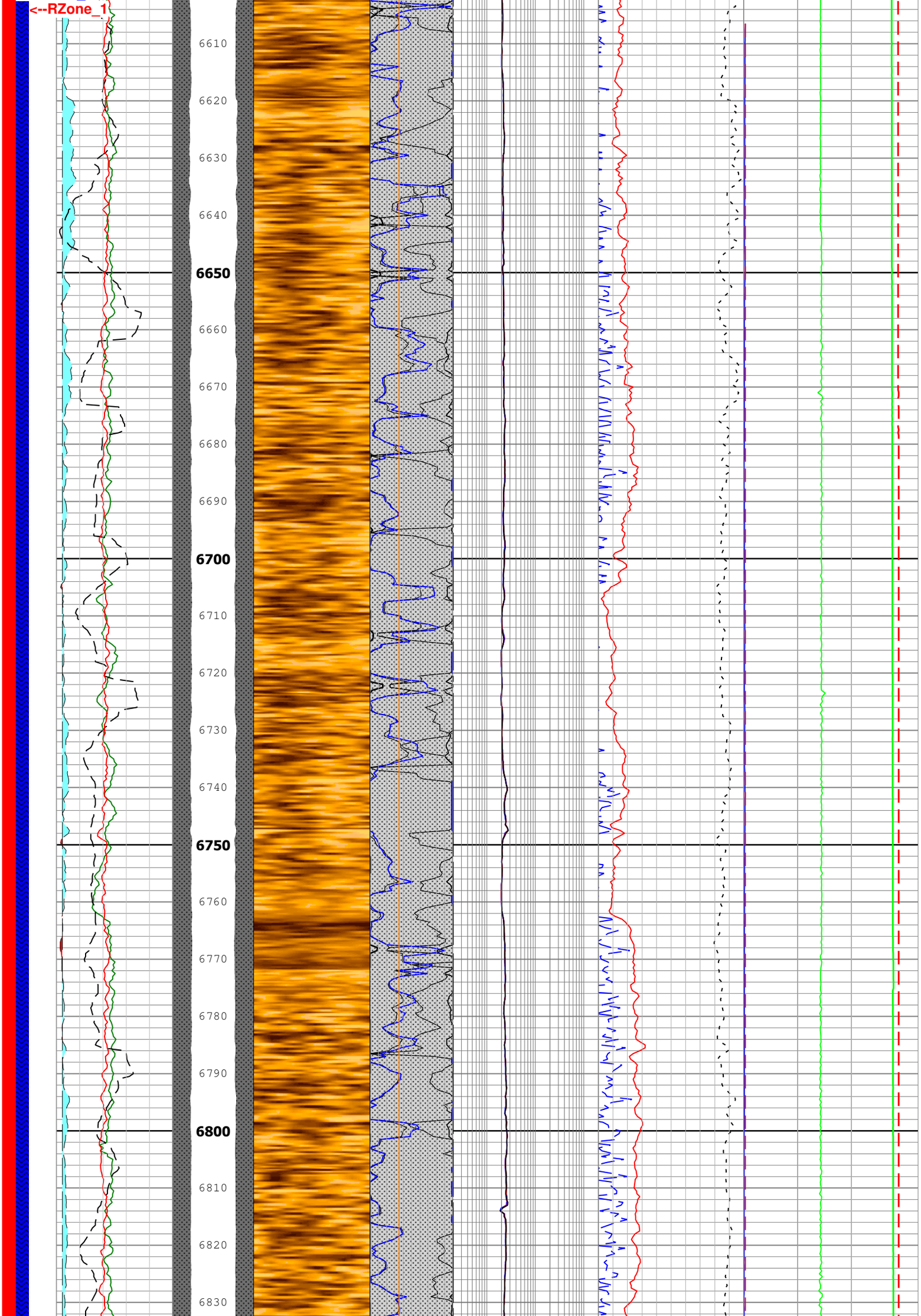
<--RZone_1
6610
6620
6630
6640
6650
6660
6670
6680
6690
6700
6710
6720
6730
6740
6750
6760
6770
6780
6790
6800
6810
6820
6830

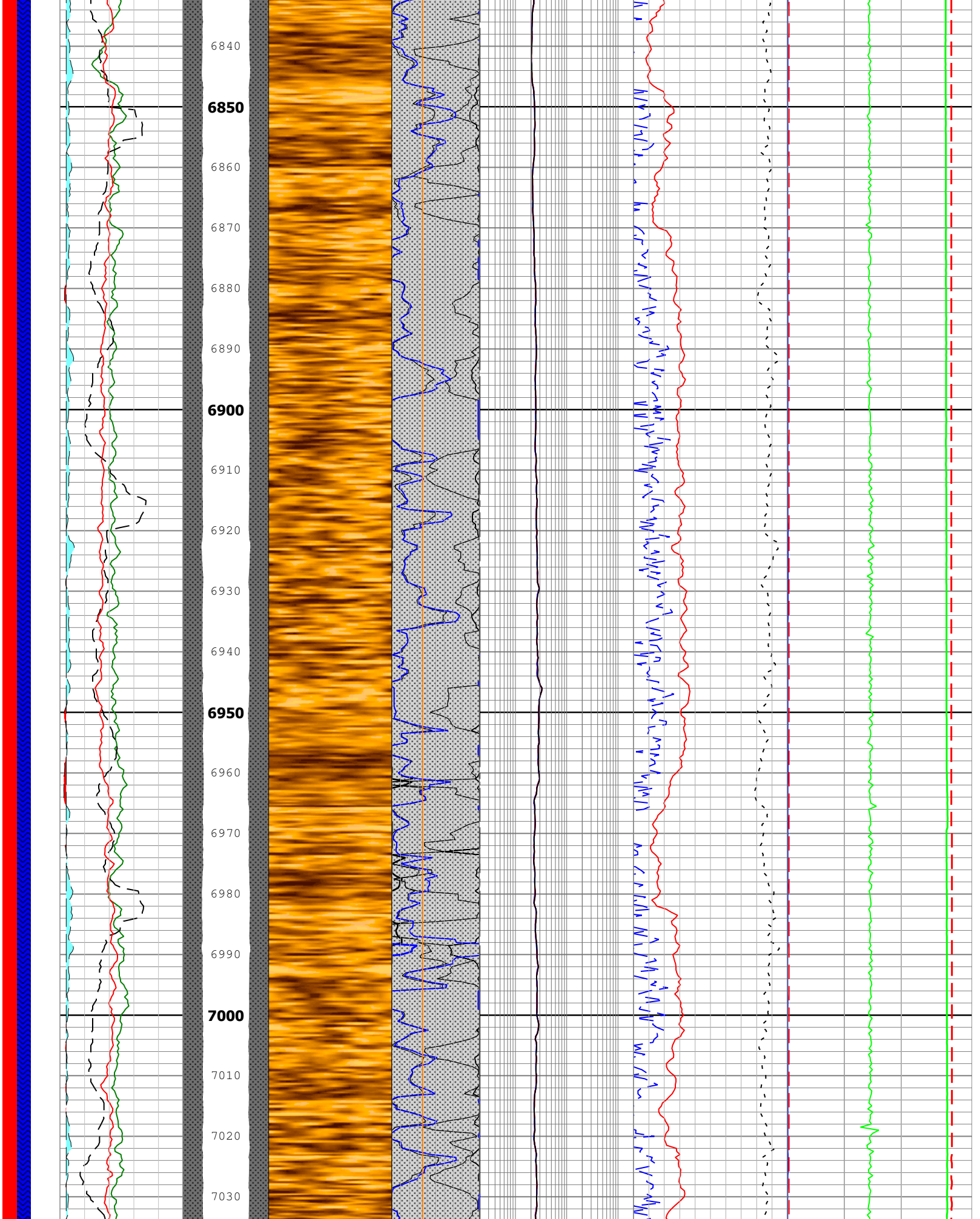
6840
6850
6860
6870
6880
6890
6900
6910
6920
6930
6940
6950
6960
6970
6980
6990
7000
7010
7020
7030

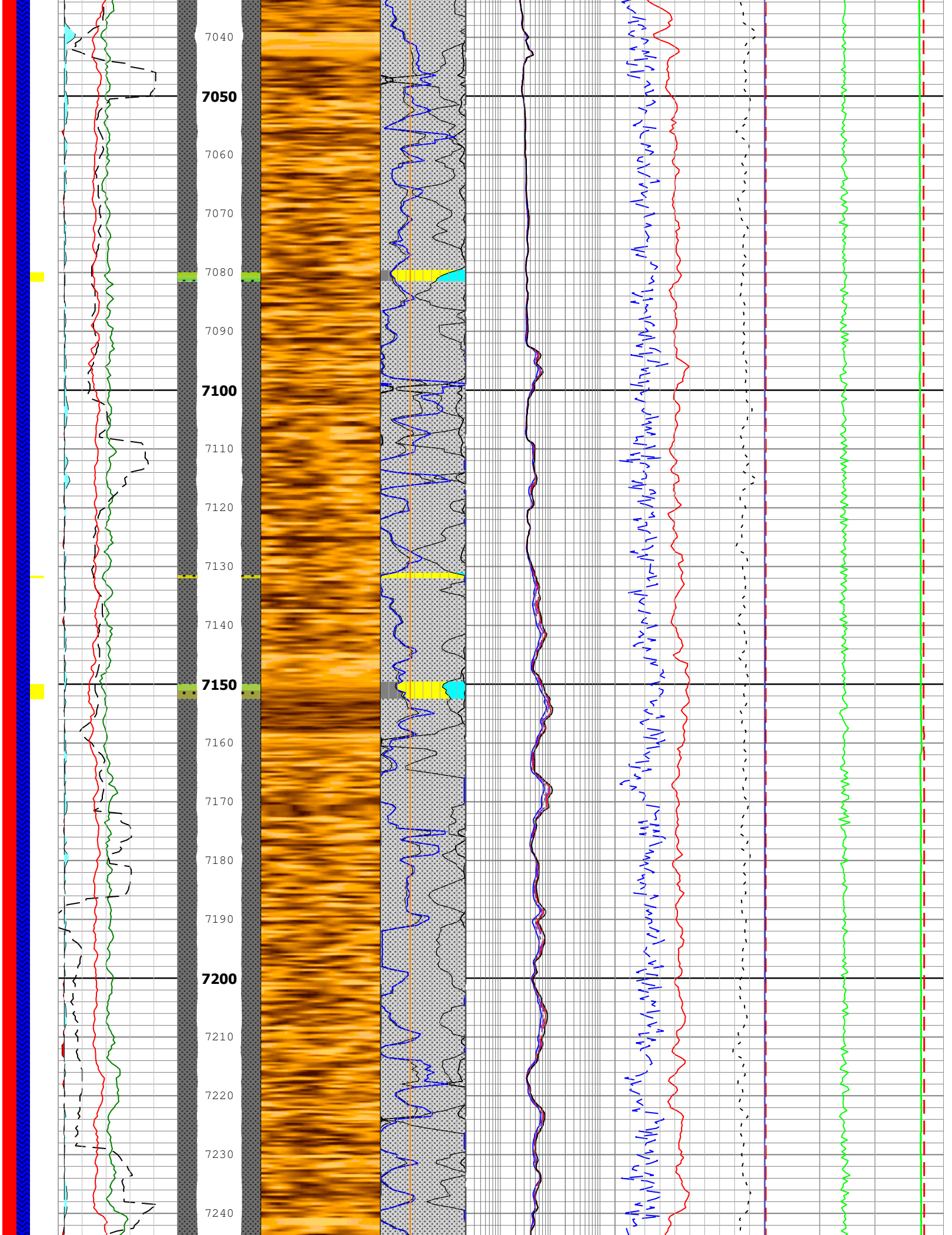
7040
7050
7060
7070
7080
7090
7100
7110
7120
7130
7140
7150
7160
7170
7180
7190
7200
7210
7220
7230
7240

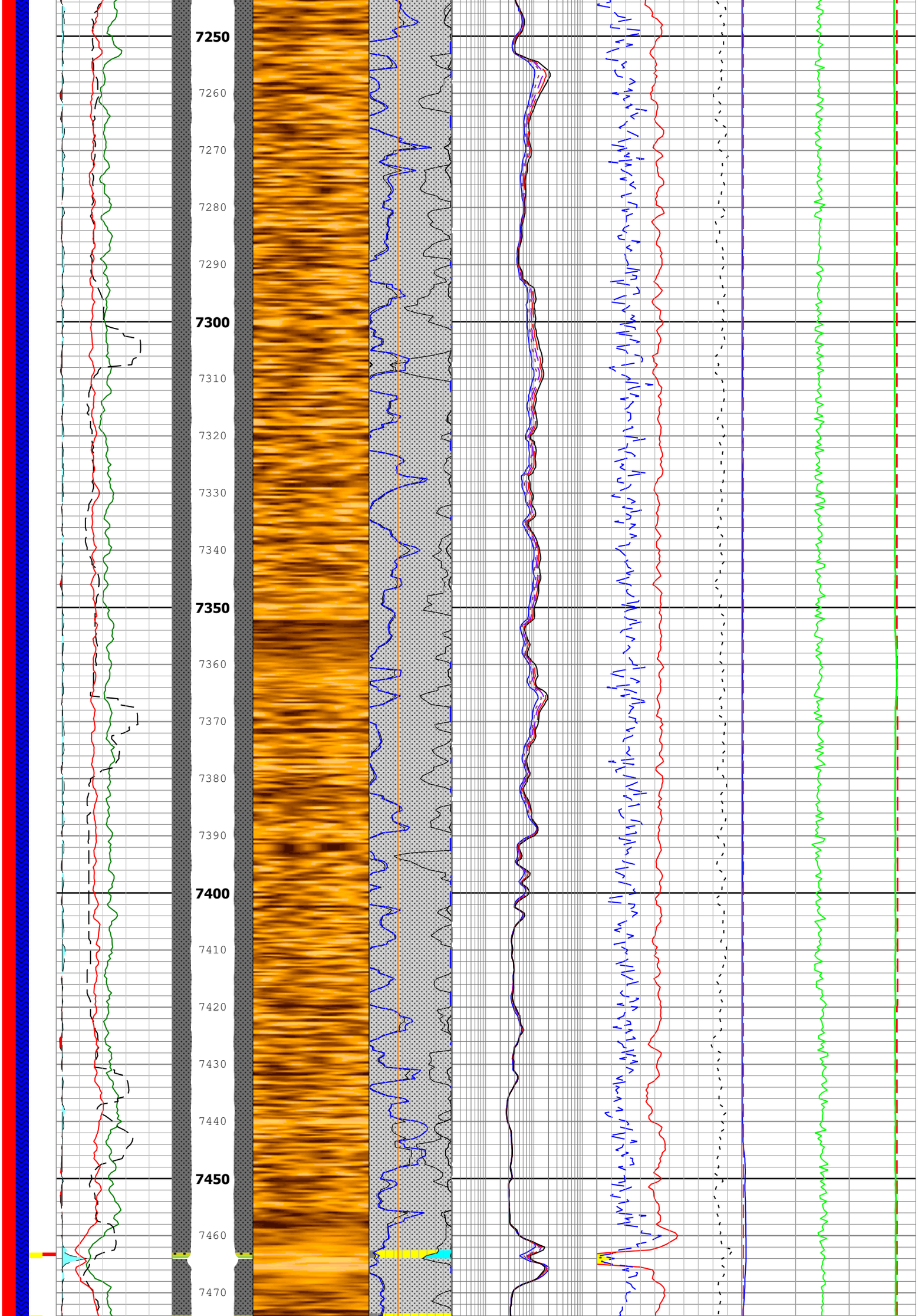
7250
7260
7270
7280
7290
7300
7310
7320
7330
7340
7350
7360
7370
7380
7390
7400
7410
7420
7430
7440
7450
7460
7470

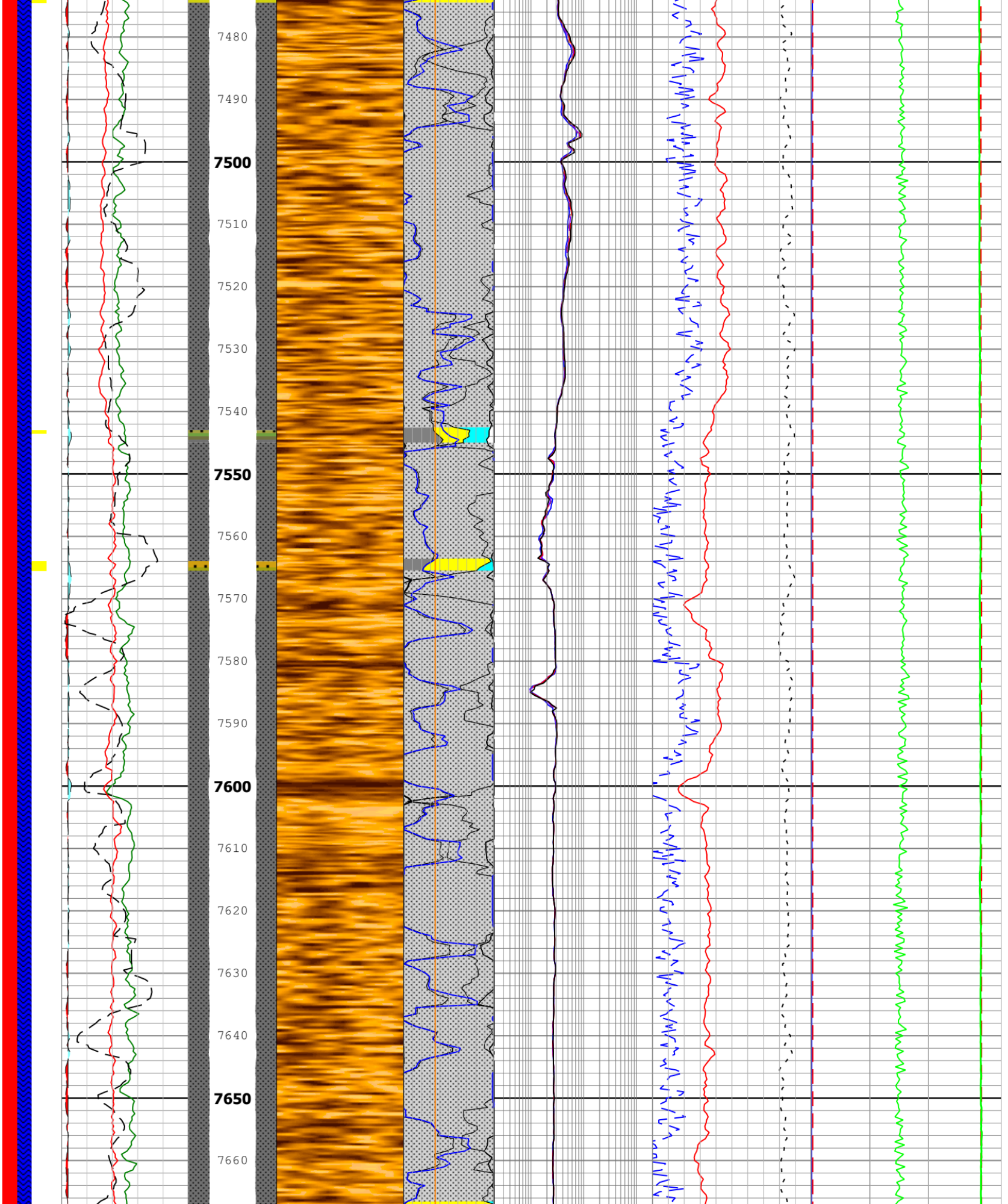
7480
7490
7500
7510
7520
7530
7540
7550
7560
7570
7580
7590
7600
7610
7620
7630
7640
7650
7660

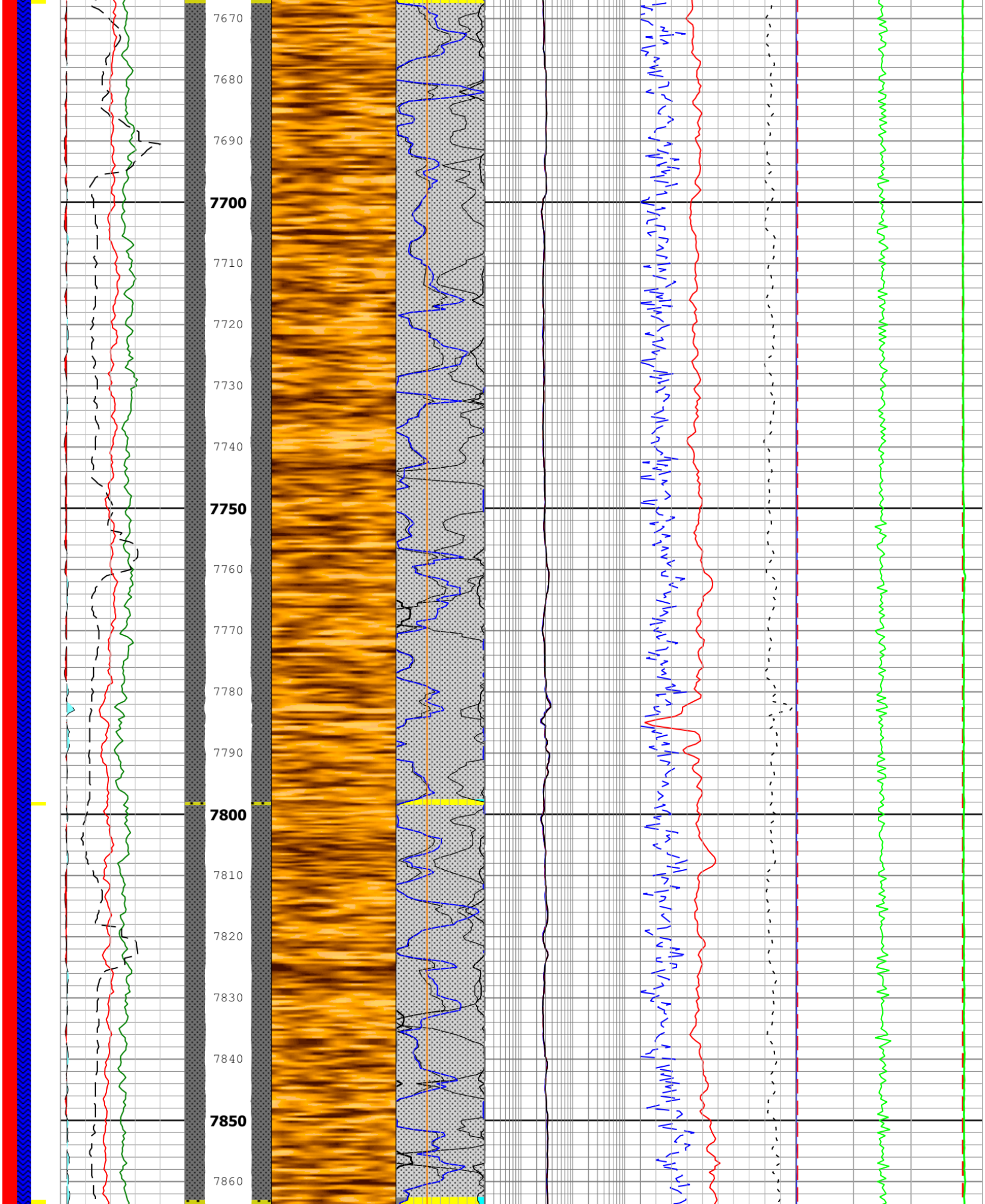
7670
7680
7690
7700
7710
7720
7730
7740
7750
7760
7770
7780
7790
7800
7810
7820
7830
7840
7850
7860

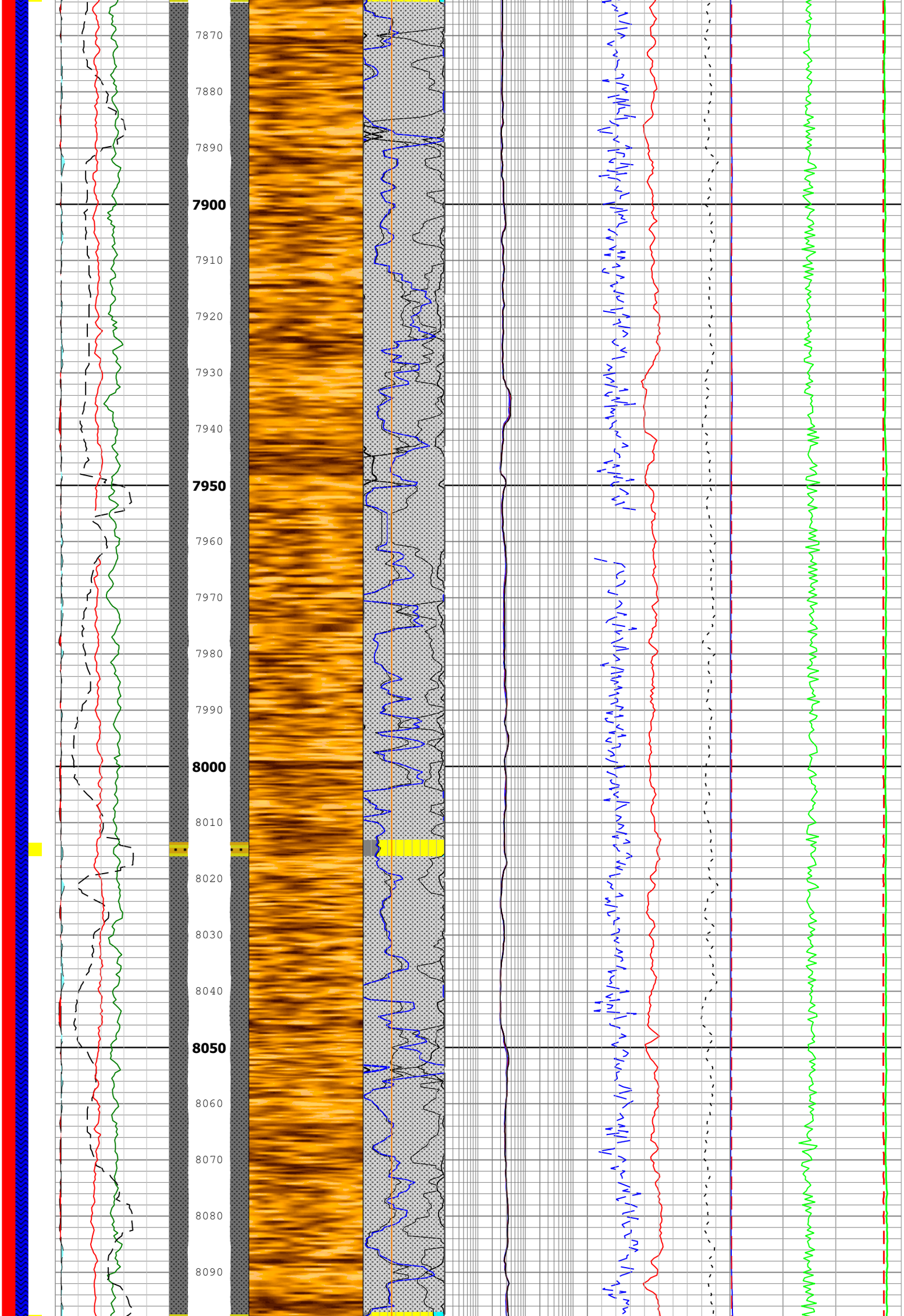
7870
7880
7890
7900
7910
7920
7930
7940
7950
7960
7970
7980
7990
8000
8010
8020
8030
8040
8050
8060
8070
8080
8090

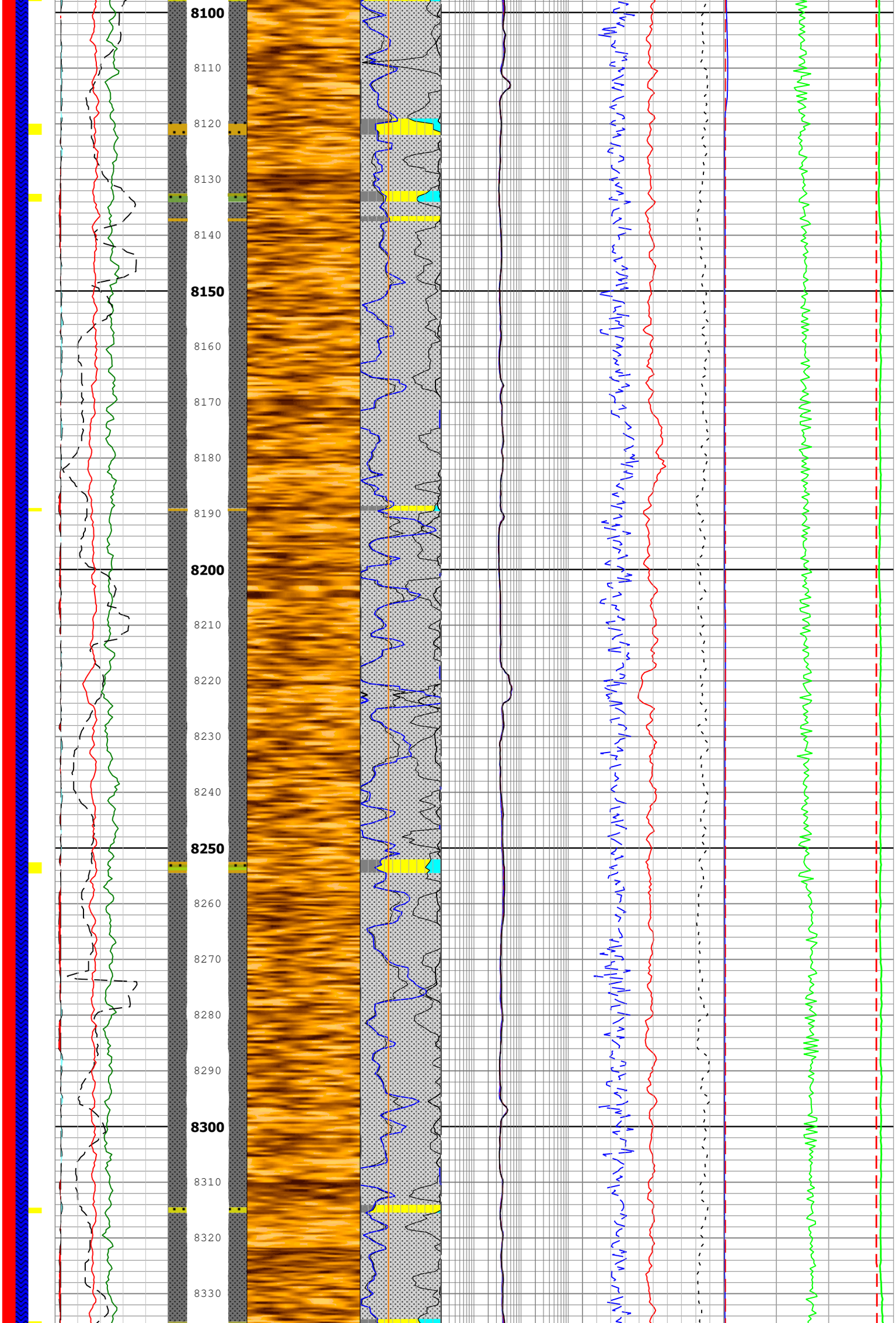
8100
8110
8120
8130
8140
8150
8160
8170
8180
8190
8200
8210
8220
8230
8240
8250
8260
8270
8280
8290
8300
8310
8320
8330

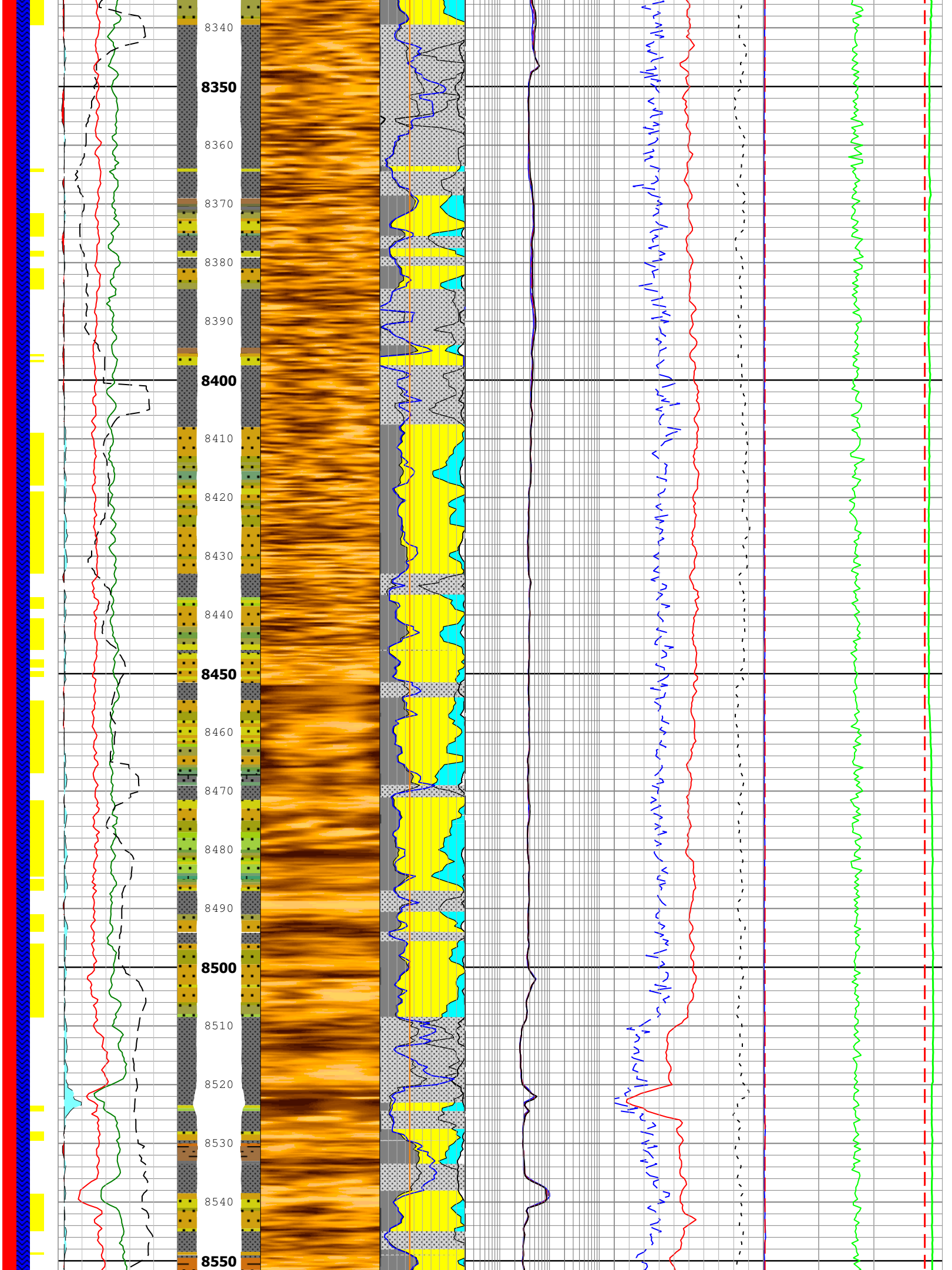
8340
8350
8360
8370
8380
8390
8400
8410
8420
8430
8440
8450
8460
8470
8480
8490
8500
8510
8520
8530
8540
8550

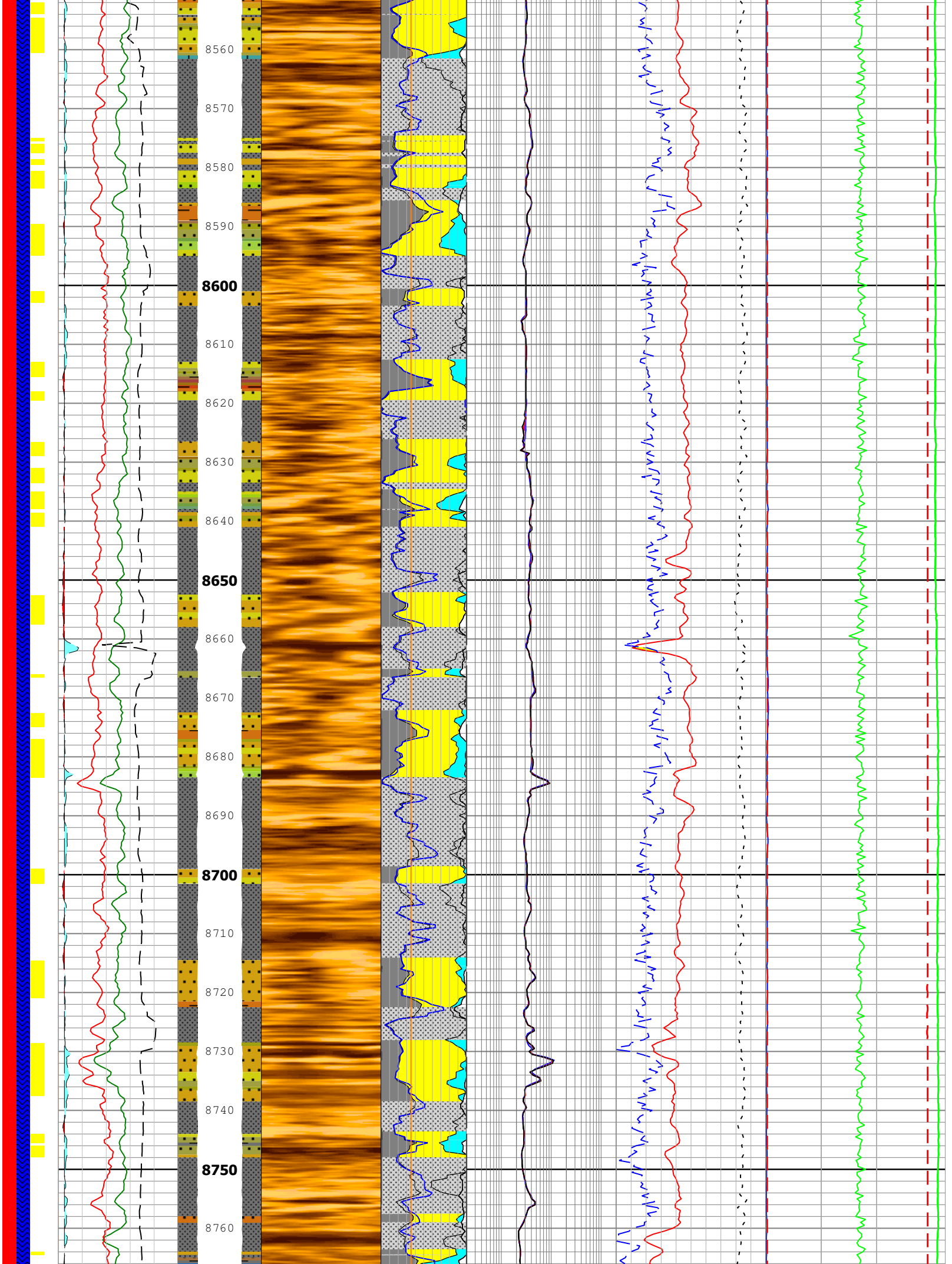
8560
8570
8580
8590
8600
8610
8620
8630
8640
8650
8660
8670
8680
8690
8700
8710
8720
8730
8740
8750
8760

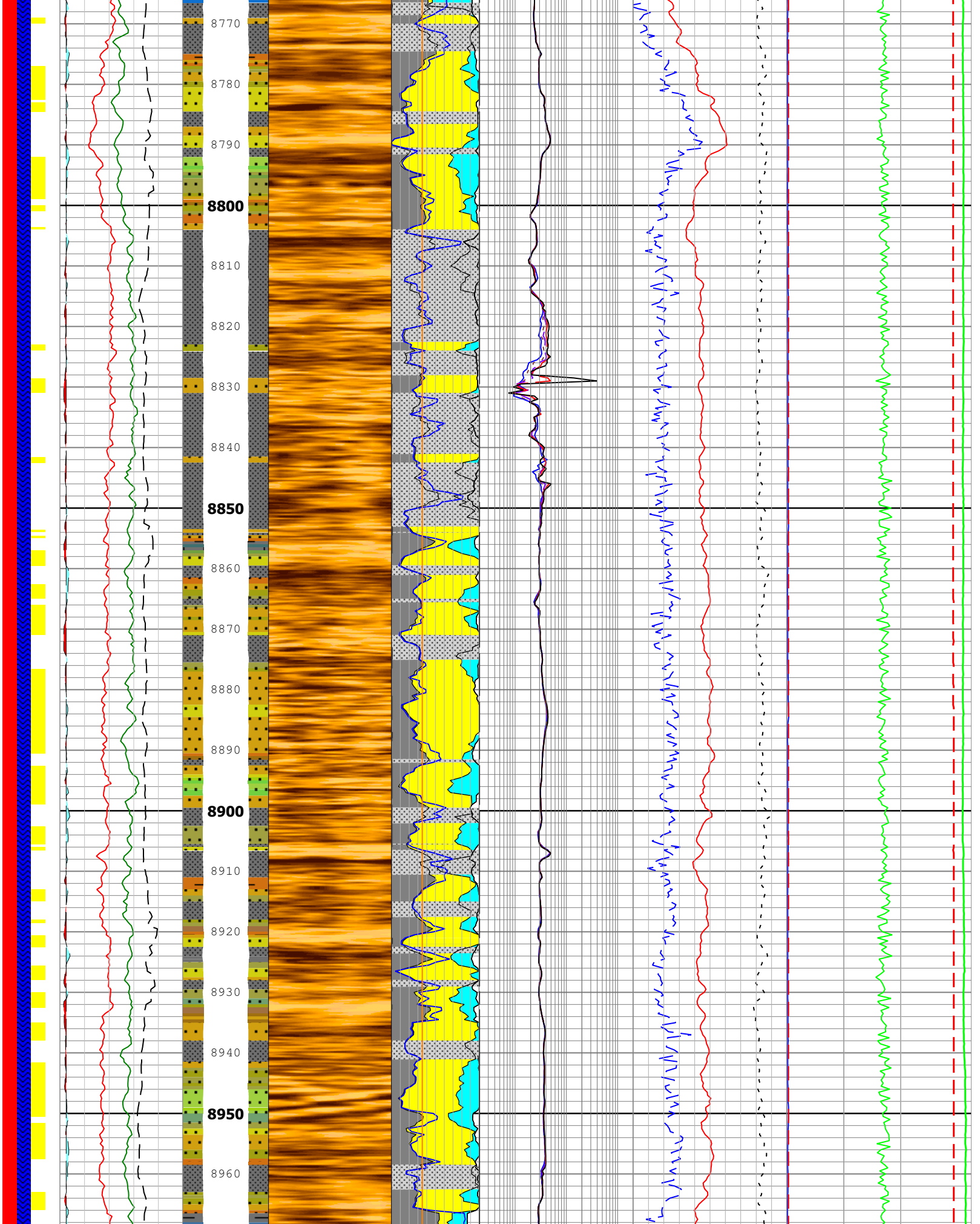
8770
8780
8790
8800
8810
8820
8830
8840
8850
8860
8870
8880
8890
8900
8910
8920
8930
8940
8950
8960

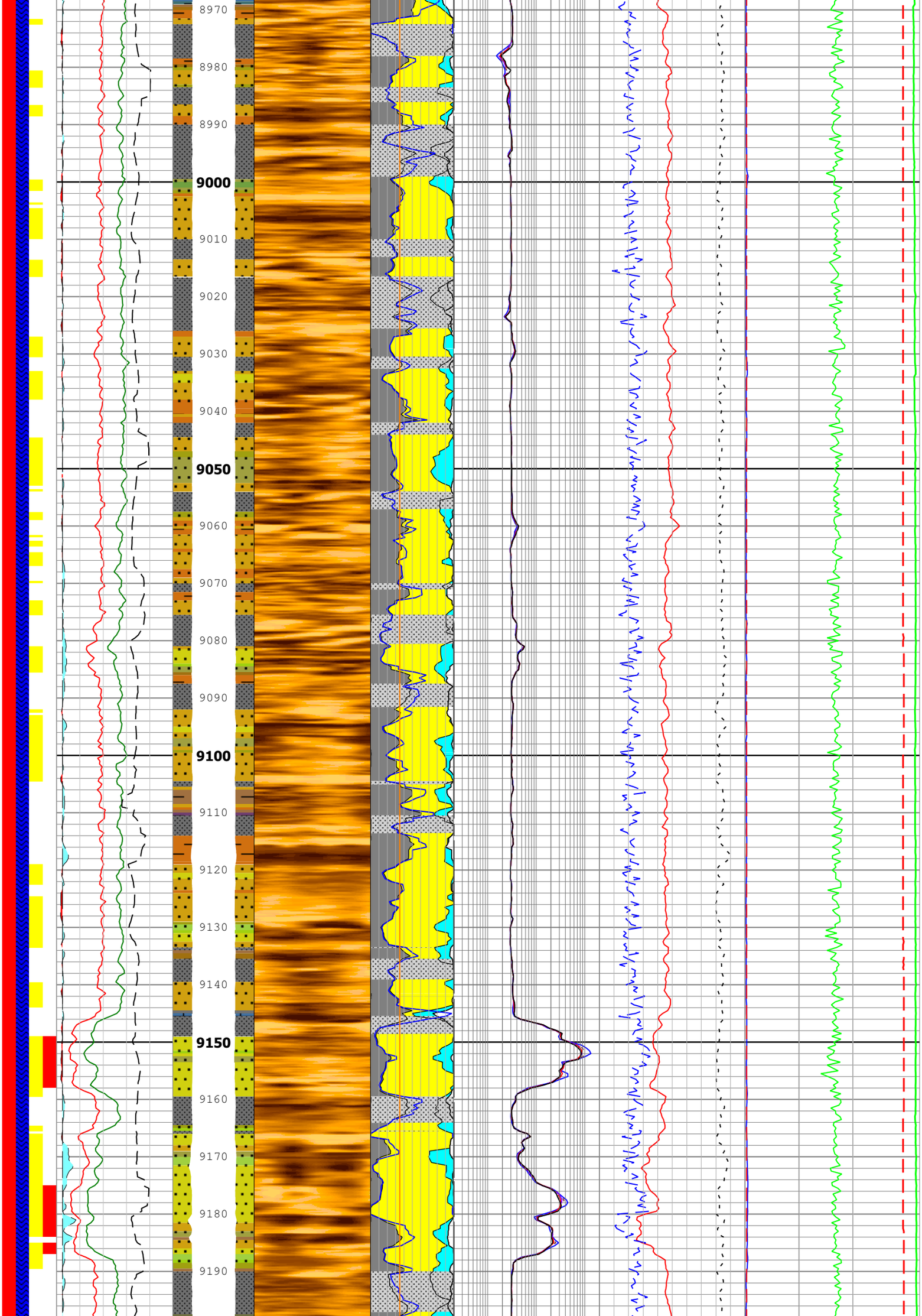
8970
8980
8990
9000
9010
9020
9030
9040
9050
9060
9070
9080
9090
9100
9110
9120
9130
9140
9150
9160
9170
9180
9190

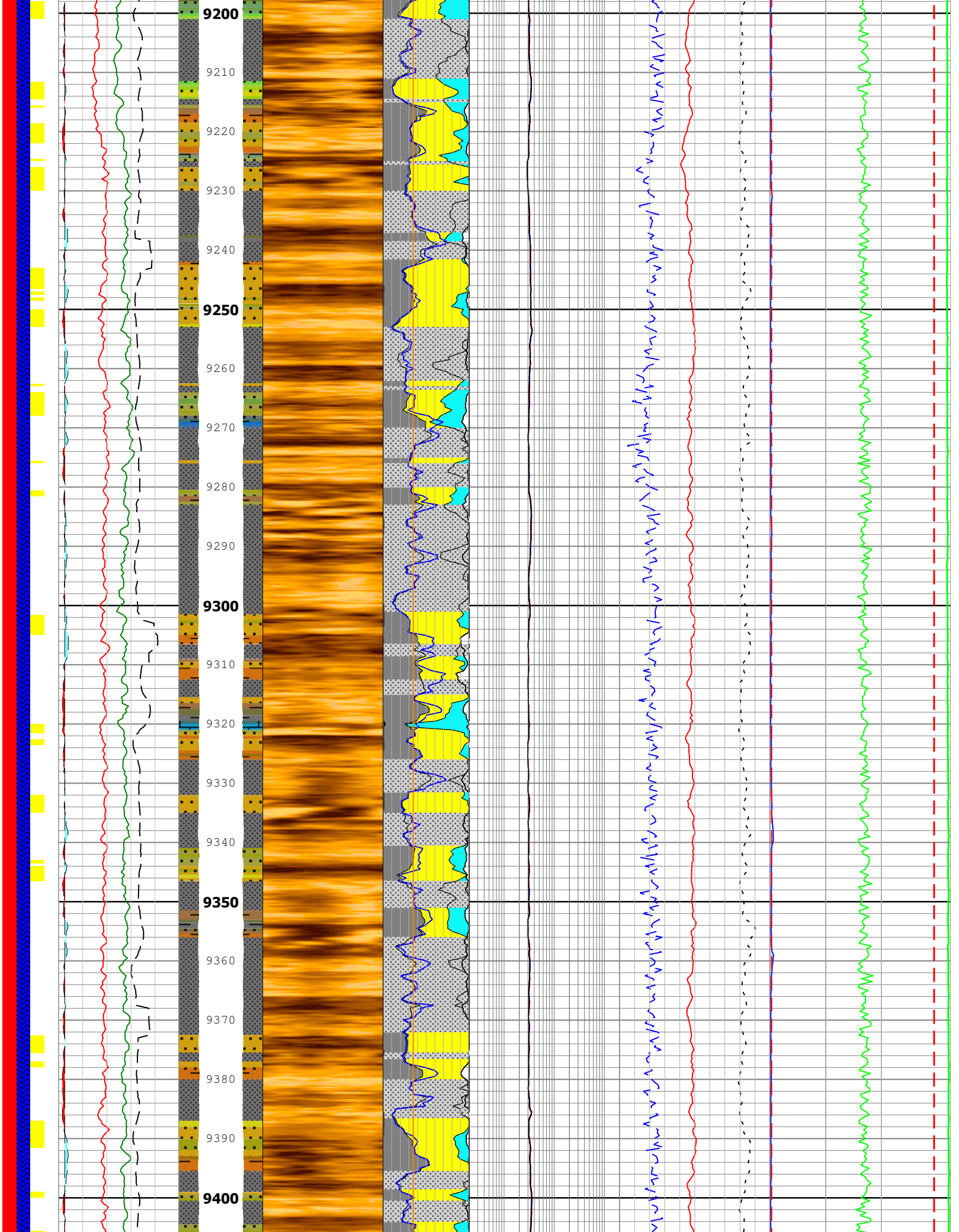
9200
9210
9220
9230
9240
9250
9260
9270
9280
9290
9300
9310
9320
9330
9340
9350
9360
9370
9380
9390
9400

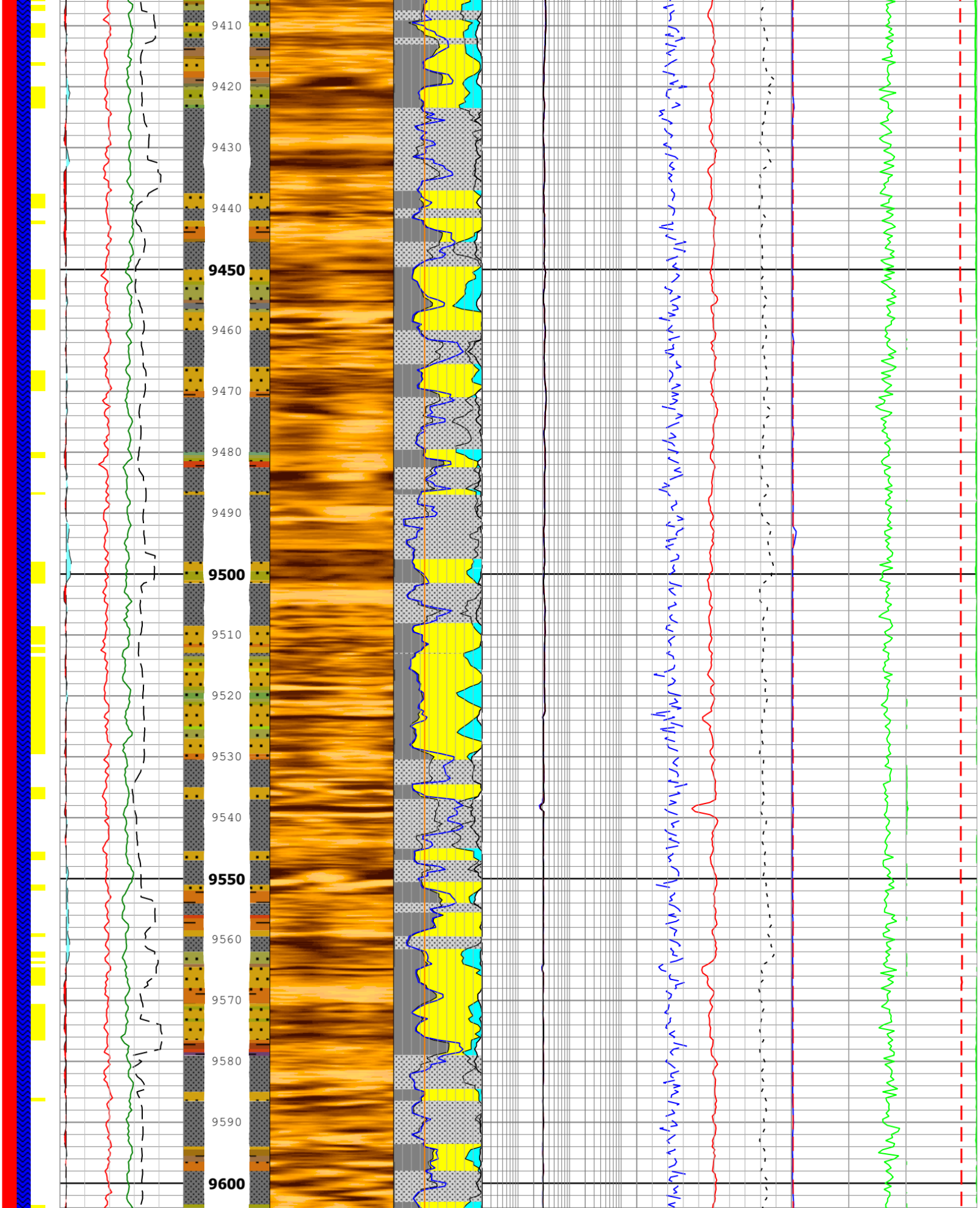
9410
9420
9430
9440
9450
9460
9470
9480
9490
9500
9510
9520
9530
9540
9550
9560
9570
9580
9590
9600

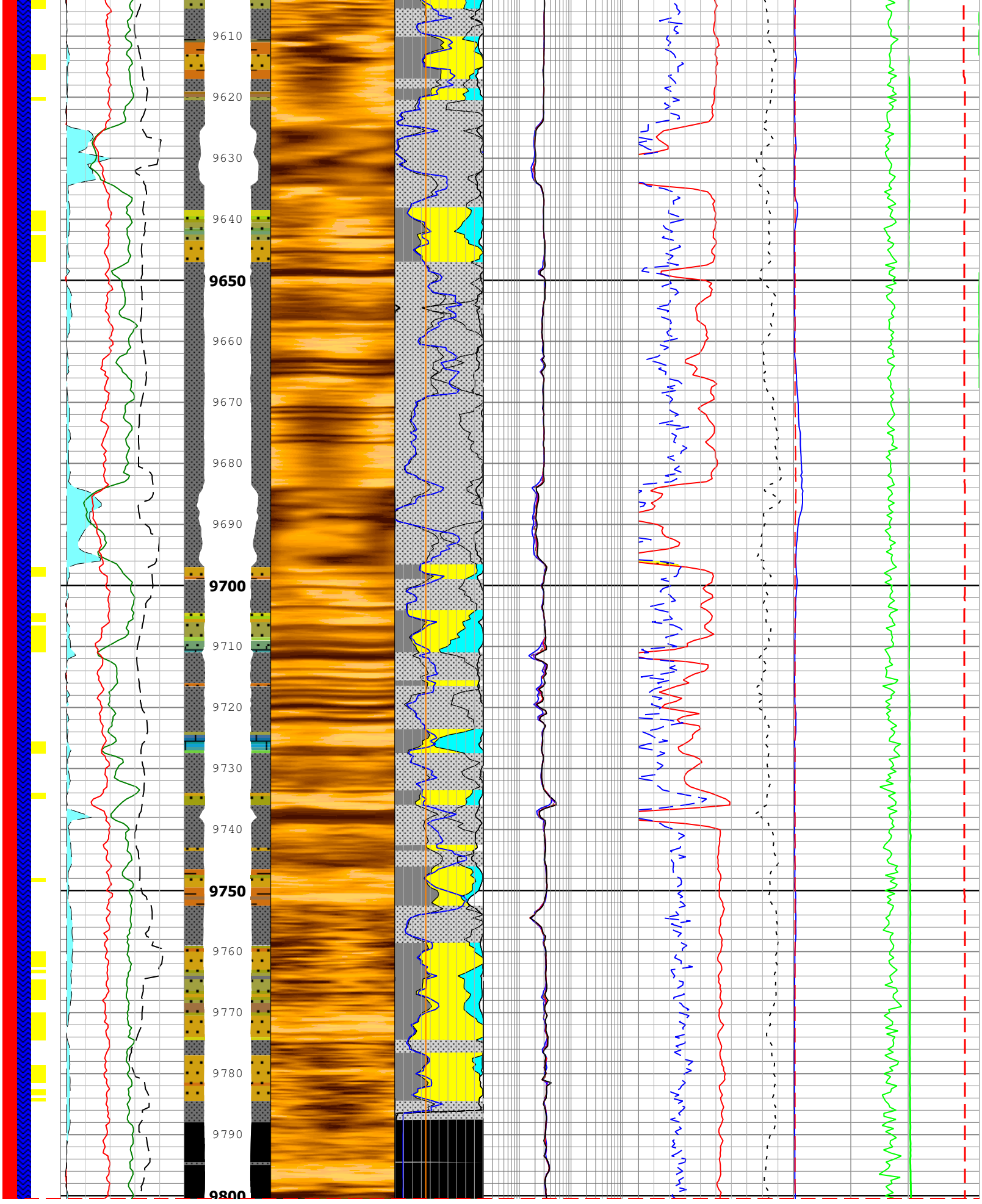

Company:	**Chevron U.S.A., Inc.**
Well:	**JIP WR 313 H**
Field:	**Walker Ridge 313- 313H**
County:	
State:	**Louisiana**

Schlumberger

JIP_II_WR_313H_Arenite_IDEAL_QC.dlis
Schlumberger EcoView