Schlumberger

GEOFRAME
PROCESSED
INTERPRETATION

BestDT*

QC Plot - SonicScope475

QP Non-Disp Processing

*A Mark of Schlumberger

Using the following logs: PeriScope, MP3, sonicVISION

COMPANY:	Chevron U.S.A., Inc.		
WELL:	JIP-II_WR313_H		
FIELD:	Walker Ridge 313		
COUNTY:	OFFSHORE		
STATE:	Louisiana		
COUNTRY:	U.S.A.		
Date Logged:	30-Apr-2009	Date Processed:	06-Nov-2013
Well Location:	X = 2072685.00ft	Y = 9677043.00ft	
Elevations:	KB: 51 ft	DF: 51 ft	GL: -6450 ft
API Number:	608124004000	Job Number:	09NGC0004

FOLD HERE The well name, location and borehole reference data were furnished by the customer.

Any interpretation, research, analysis, data, results, estimates, or recommendation furnished with the services or otherwise communicated by Schlumberger to the customer at any time in connection with the services are opinions based on inferences from measurements, empirical relationships, and/or assumptions; which, inferences, empirical relationships and/or assumptions are not infallible and with respect to which professionals in the industry may differ. Accordingly, Schlumberger cannot and does not warrant the accuracy, correctness, or completeness of any such interpretation, research, analysis, data, results, estimates, or recommendation. The customer acknowledges that it is accepting the services "as is," that Schlumberger makes no representation or warranty, express or implied, of any kind or description in respect thereto, and that such services are delivered with the explicit understanding and agreement that any action taken based on the services received shall be at its own risk and responsibility, and no claim shall be made against Schlumberger as a consequence thereof.

@ 2010 Schlumberger. All rights reserved.

Field Recording:	Location:	Software Version:	Engineer:
Office Recording:	ICS Center: Houston	Baseline: GF4.5	Log Analyst: JCAVATAIO

Mud and Borehole Measurements:

Rm @ Measured Temperature:	@	BHT:	Bitsize: 6.75in
Rmf @ Measured Temperature:	@	Type Fluid in Hole:	WBM
Rmc @ Measured Temperature:	@	Mud Density: 10.5lbm/gal	

Remarks:

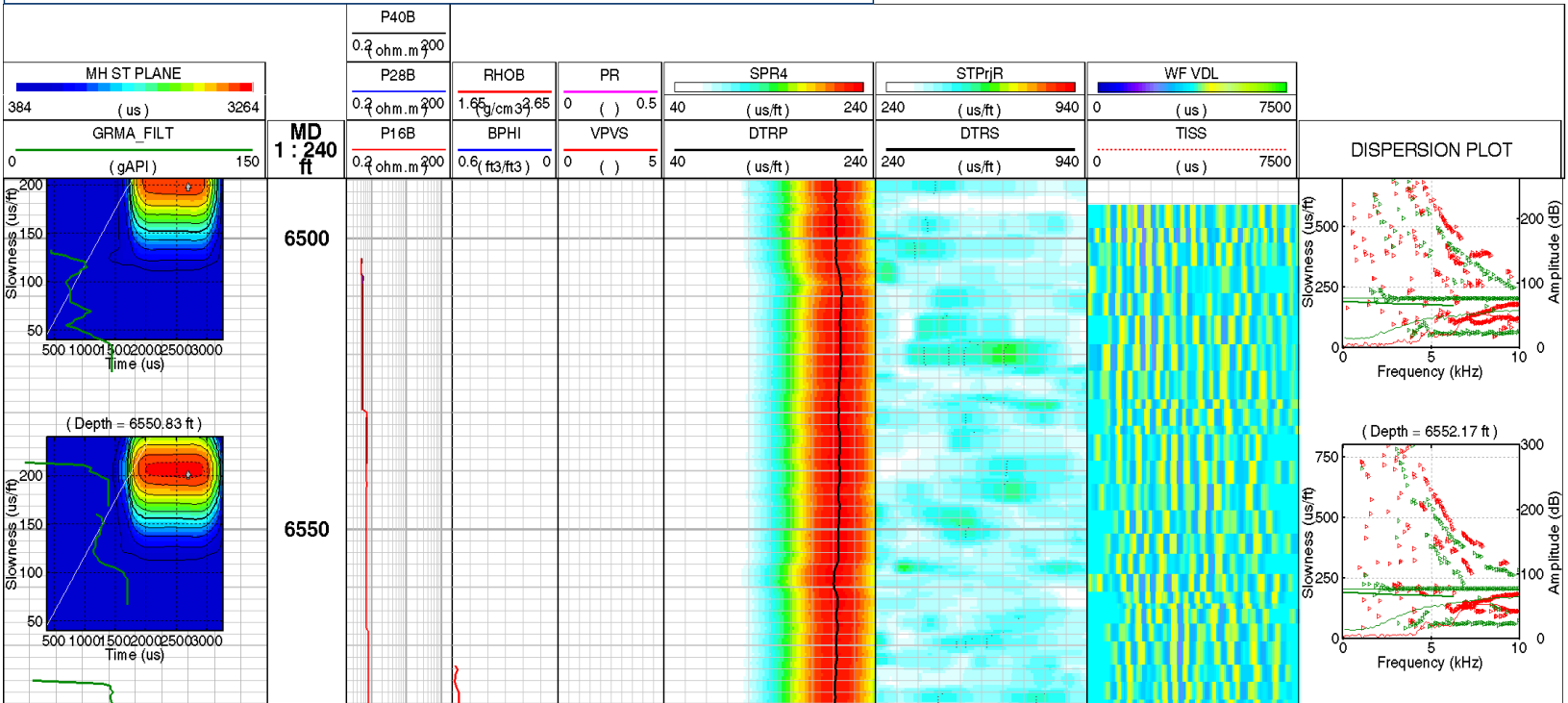

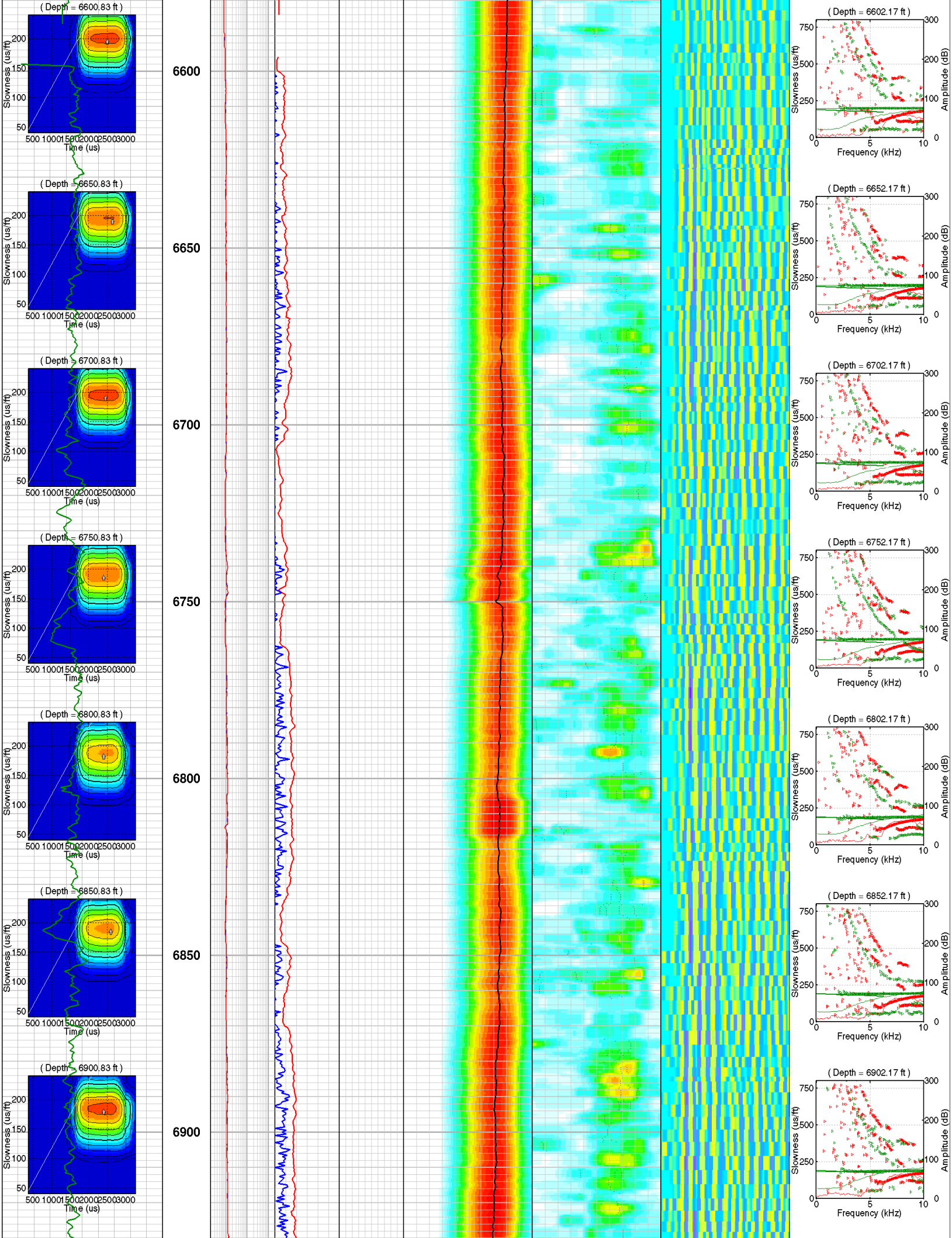

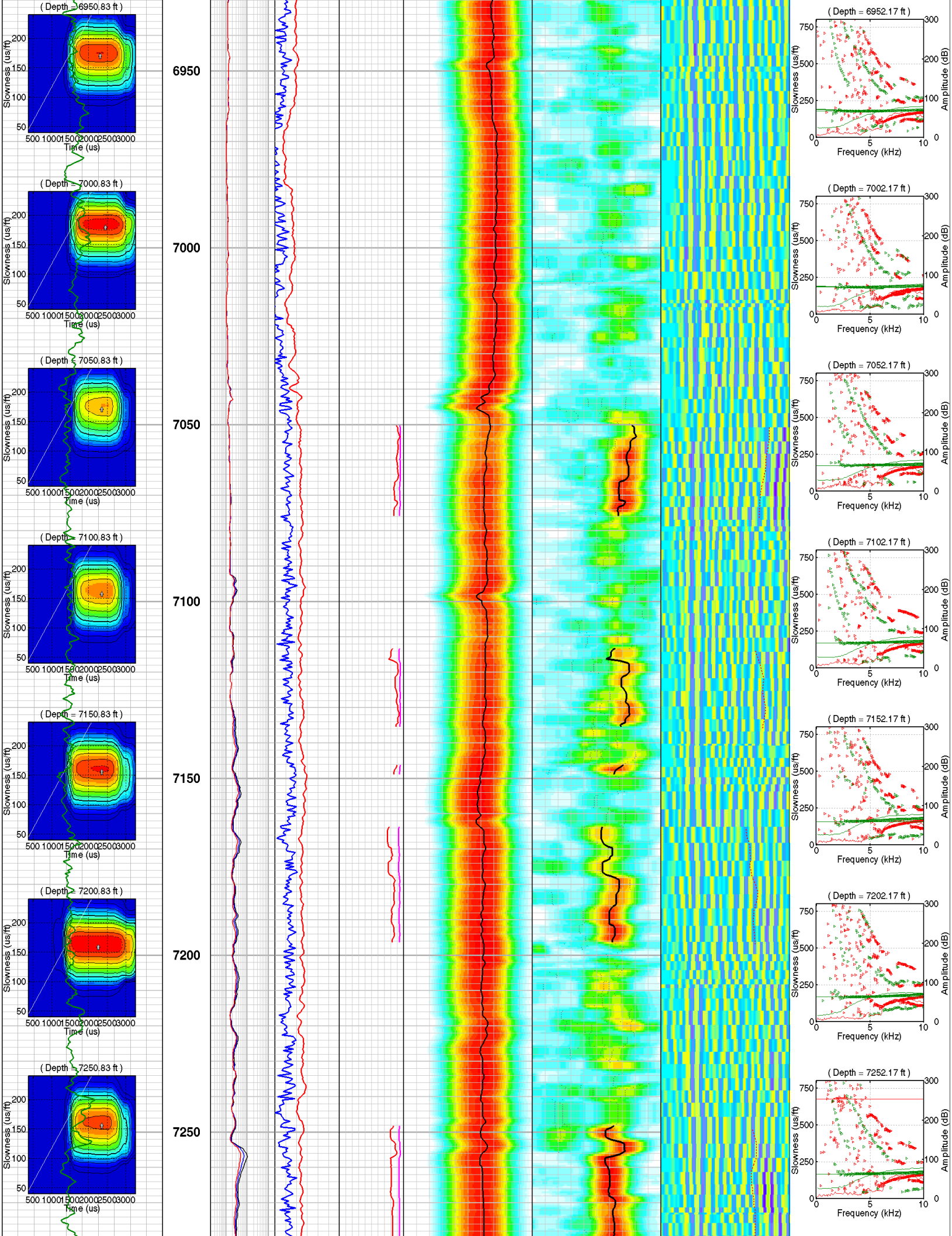

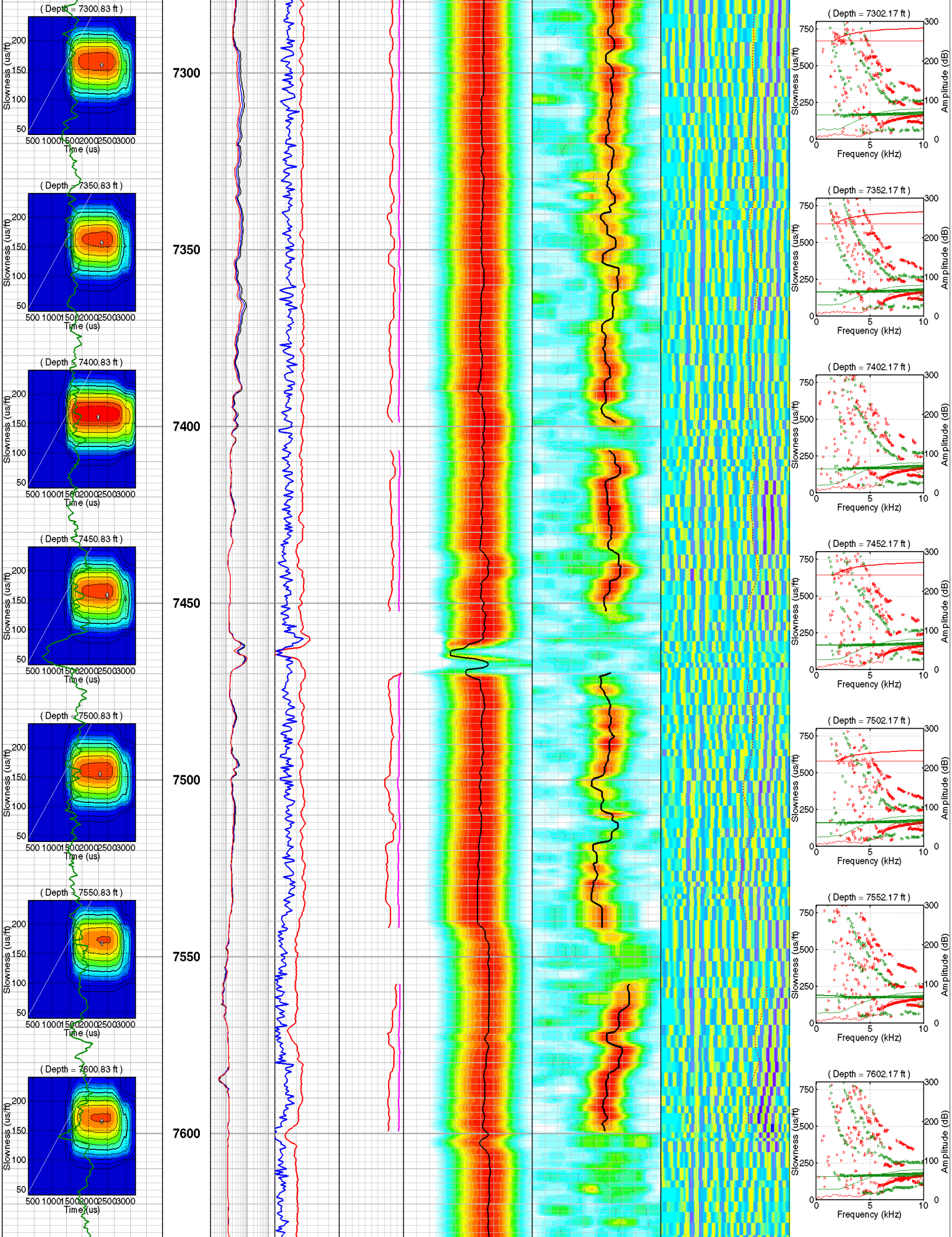

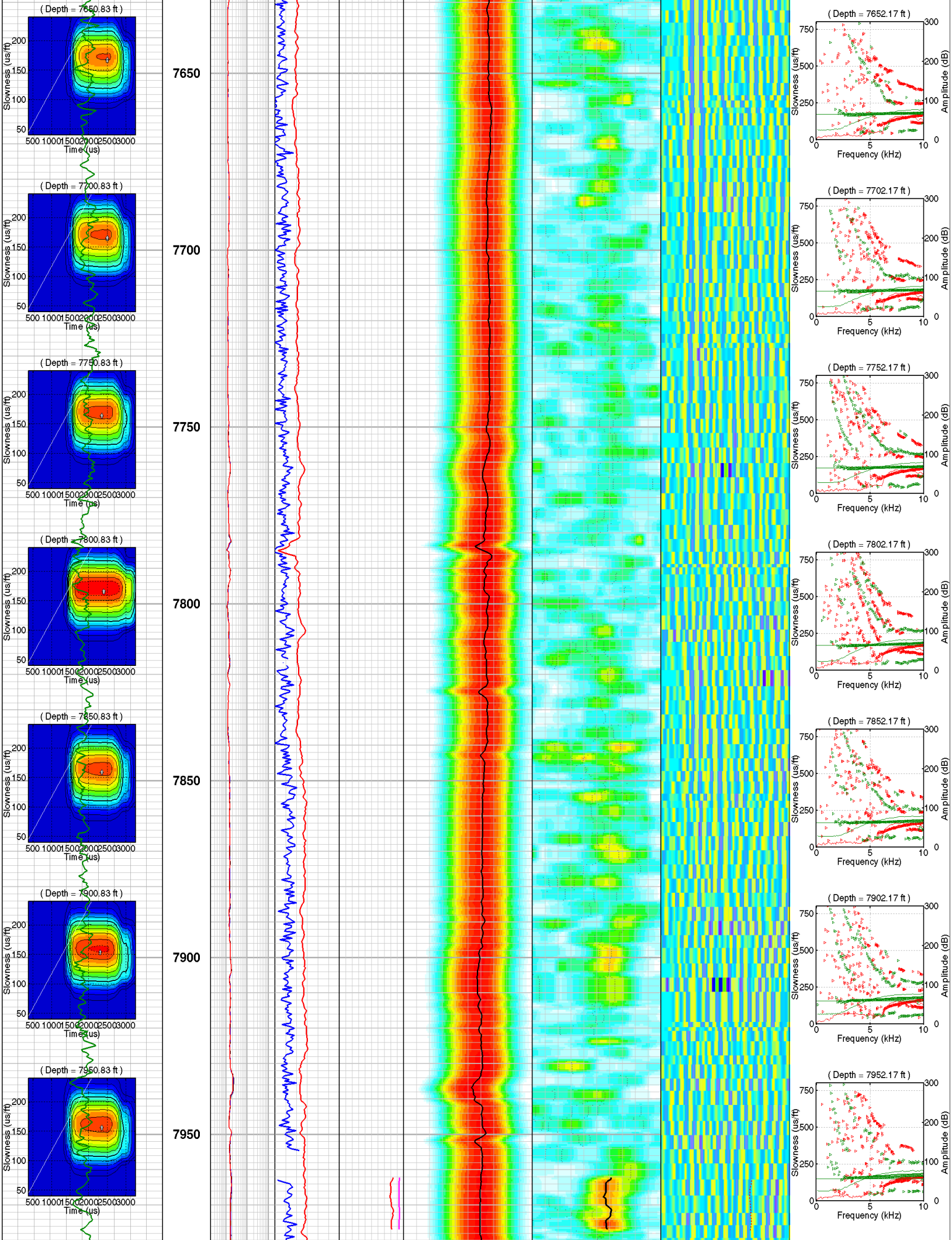

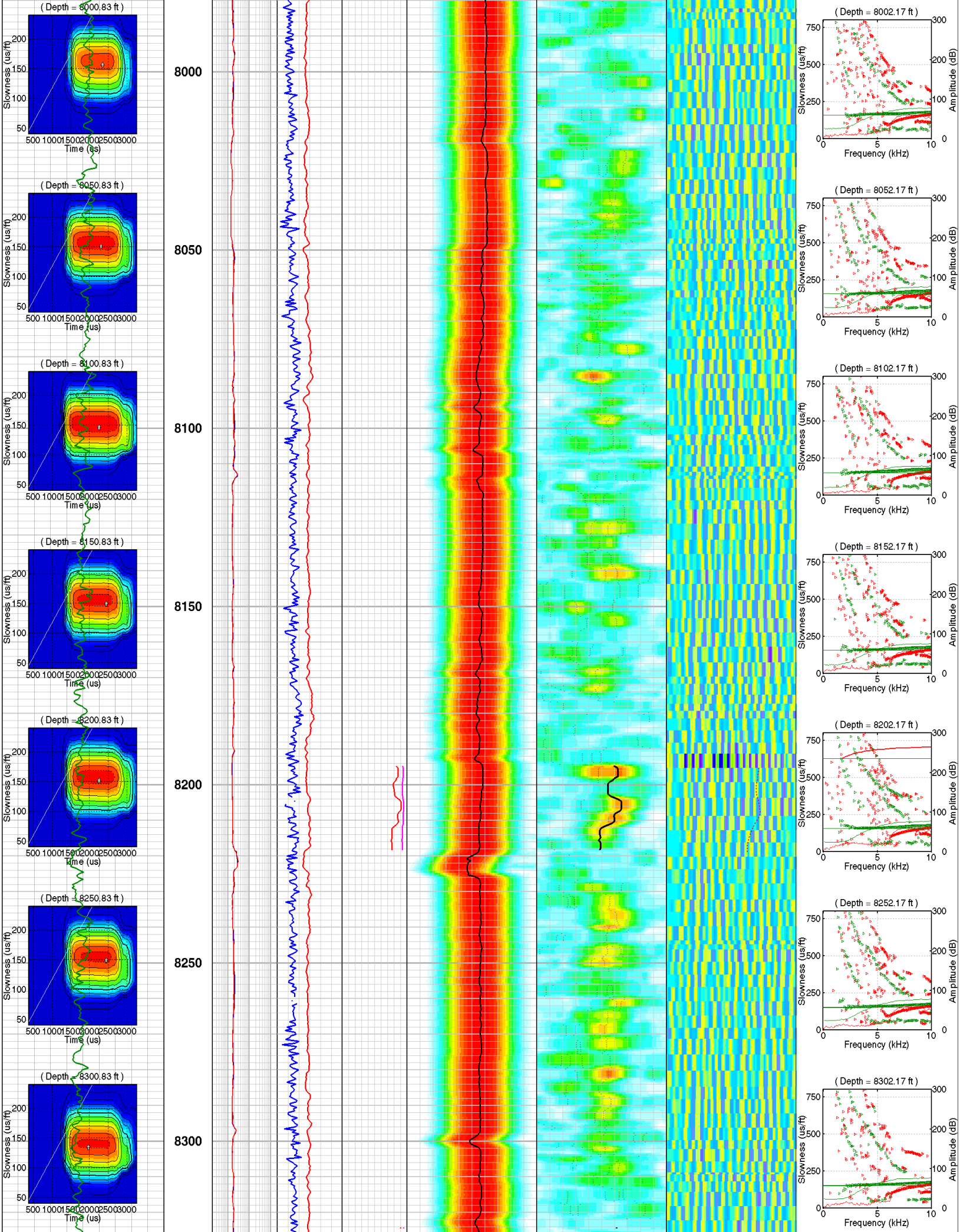

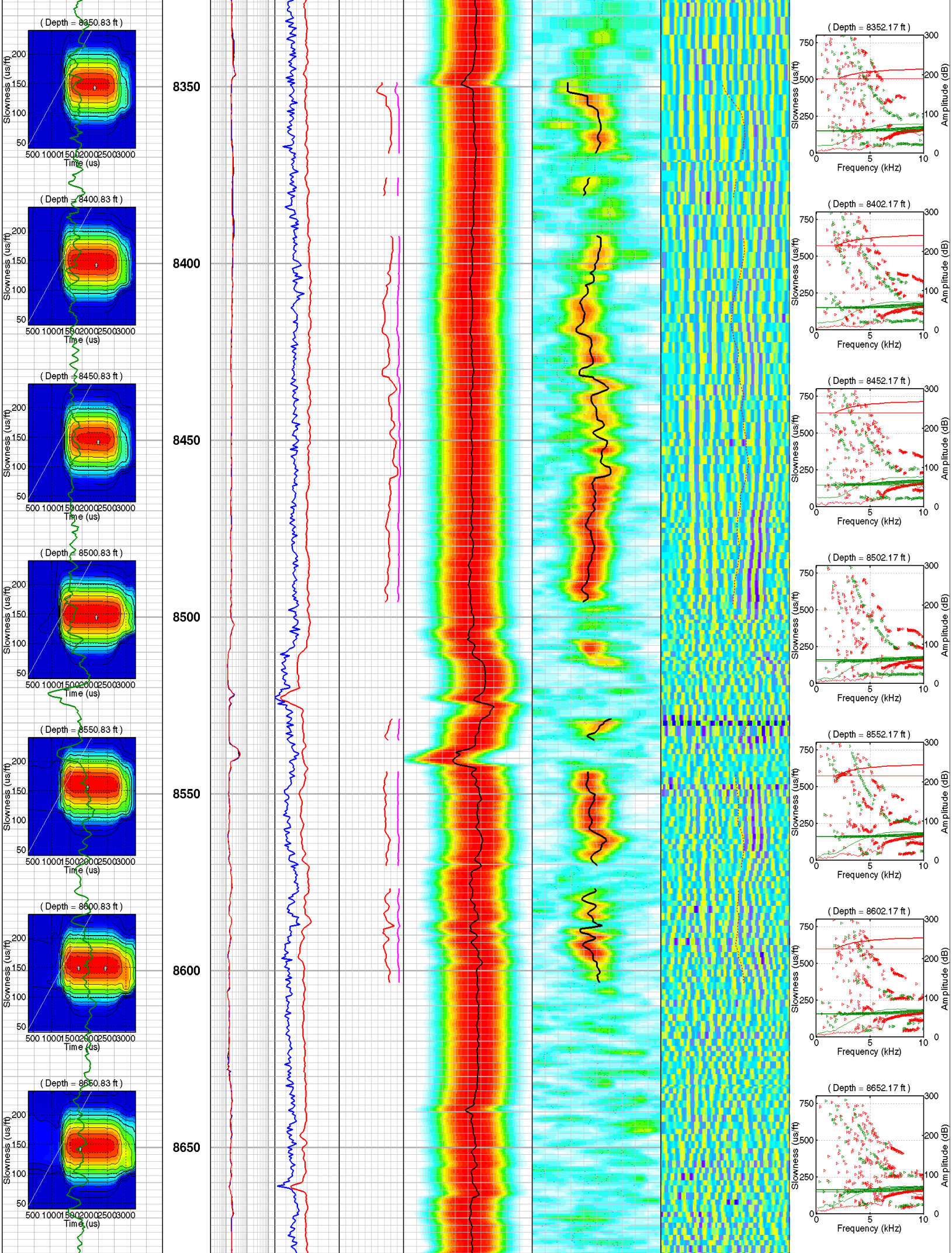

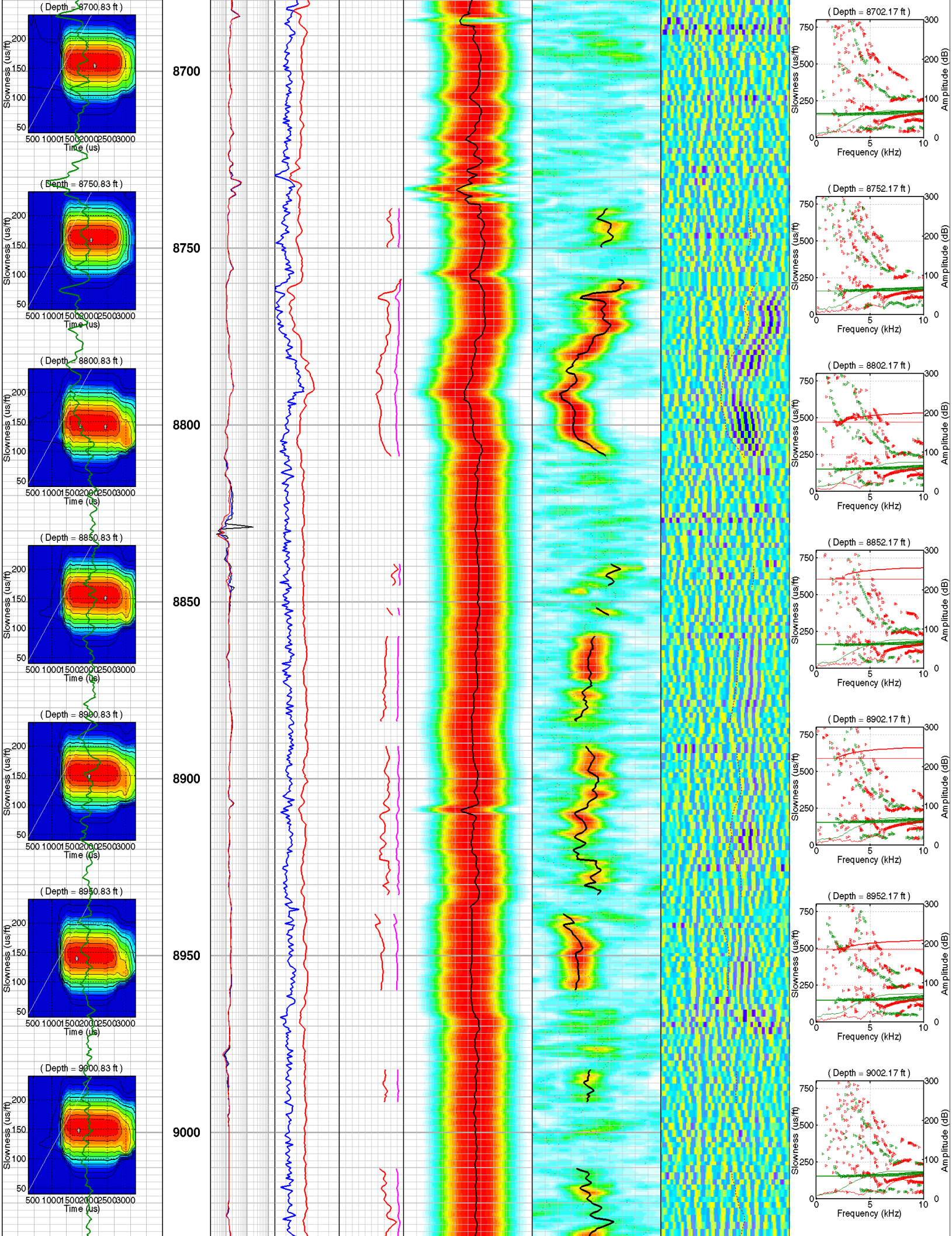

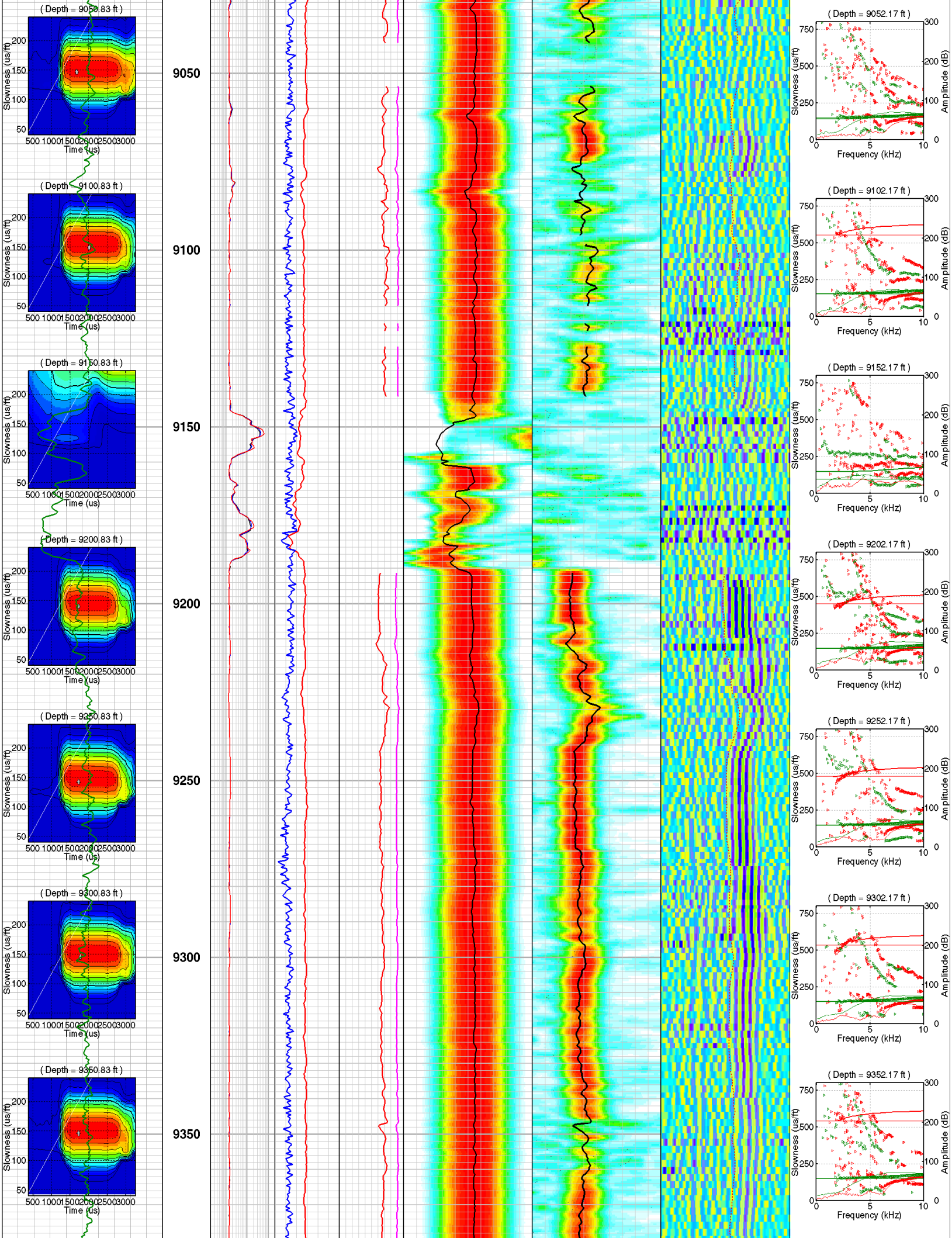

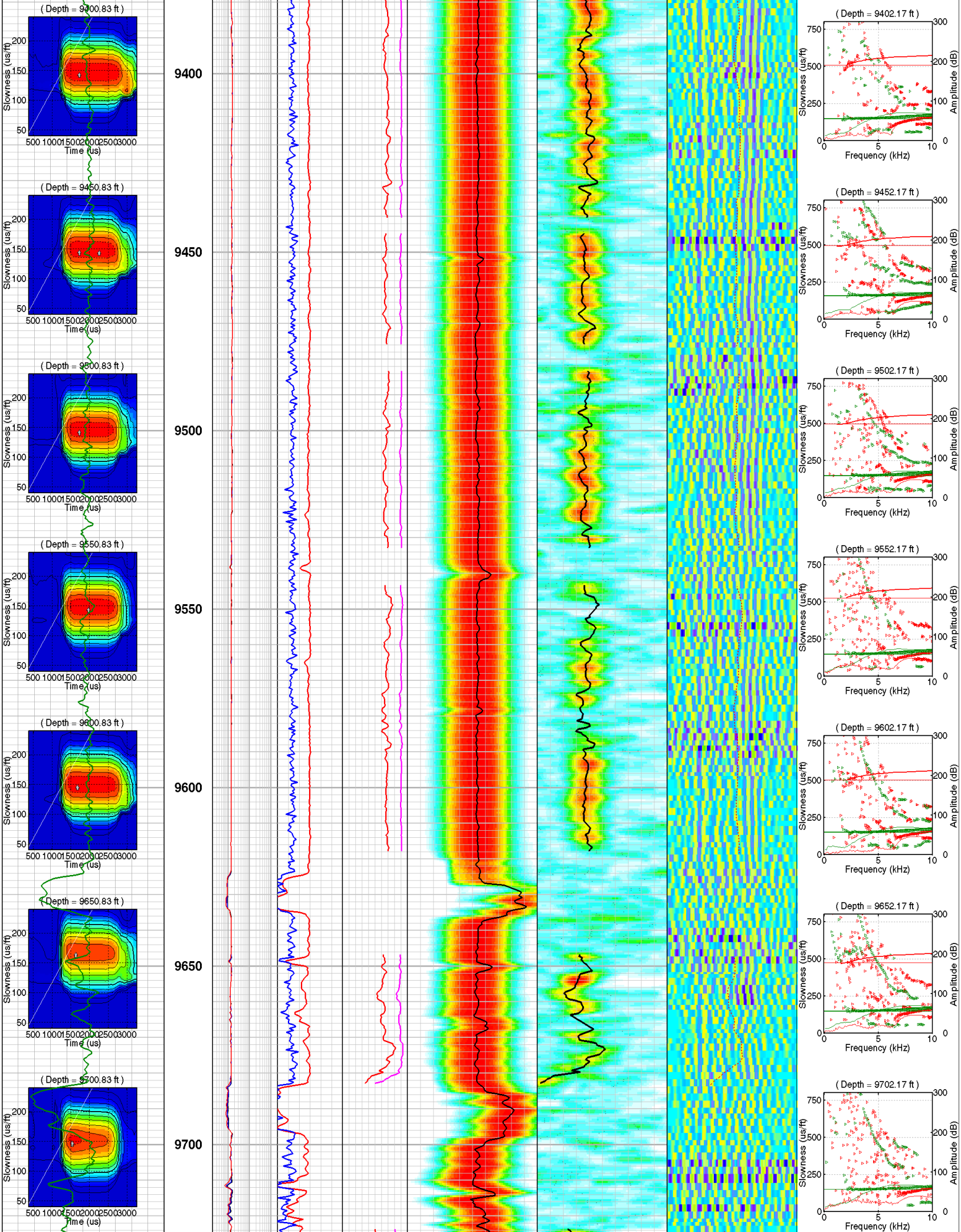

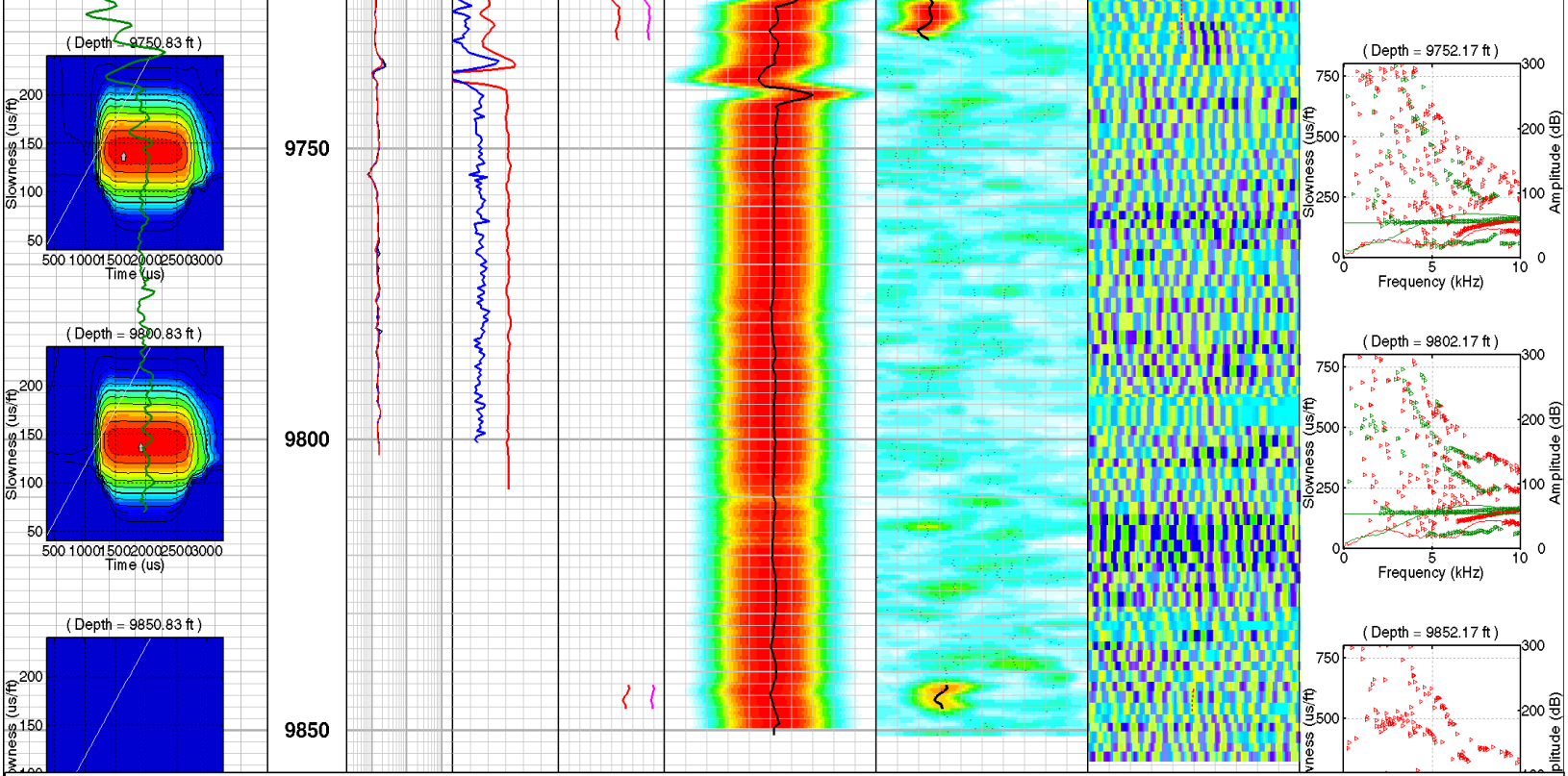

Customized Process: Start Depth (9850.83 ft), Stop Depth (6489.83 ft), Logging Mode (SonicScope - QP2)
Noise Cut Filtering(No)
WF_FLG(1 1 1 1 1 1 1 1 0 0 0 0), MUD_TYPE(WBM), STCAL(Multishot), NRSA(7), ENE_THRE_FLG(NO)
TRSPAC(7), RRSPAC(0 0.333333 0.666667 1 1.33333 1.66667 2 2.33333 2.66667 3 3.33333 3.66667)
Mud Slowness (no input)
Hole Diameter (no input)
Zoning Guide (no input)
Tracking Guide (DTRP@BestDT-3;3 .CO .MH_LKP .MH2 .BDT .EDT (9850.83 - 6489.83 ft))

--- Zone Top Depth (0), Zone Name (Zone1) ---
SFTY(Very Slow), BHS(OPEN), CSIZ(7), HDM(Fix*), HD(7*), DTMUD(205*)
TWI(640*), SLL(240*), SUL(940*), SST(4), TLL(426.667*), TUL(7466.67*), TST(213.333*)
SBW(3000*), SBO(1000*), SWD(60), TWD(1890), SEM(0.35), FLOW(1000*), FHIGH(2800*)
TKO_MODEL_ORDER(4*), TKO_TOL(50), TKO_FLOW(0), TKO_FHIGH(12000)
TKO_WF_LENG(512)

GRMA_FILT 0 (gAPI) 150	MD 1 : 240 ft	P16B 0.2 (ohm.m) 200	BPHI 0.6 (ft3/ft3) 0	VPVS 0 ( ) 5	DTRP 40 (us/ft) 240	DTRS 240 (us/ft) 940	TISS 0 (us) 7500	DISPERSION PLOT
MH ST PLANE 384 (us) 3264		P28B 0.2 (ohm.m) 200	RHOB 1.65 (g/cm3) 2.65	PR 0 ( ) 0.5	SPR4 40 (us/ft) 240	STPrjR 240 (us/ft) 940	WF VDL 0 (us) 7500	
		P40B 0.2 (ohm.m) 200						

Company:	Chevron U.S.A., Inc.
Well:	JIP-II_WR313_H
FIELD:	Walker Ridge 313
COUNTY:	OFFSHORE
STATE:	Louisiana

Schlumberger

Date Logged: 30-Apr-2009 Date Processed: 06-Nov-2013
Well Location: X = 2072685.00ft Y = 9677043.00ft

Elevations: KB: 51 ft DF: 51 ft GL: -6450 ft
API Number: 608124004000 Job Number: 09NGC0004