HALLIBURTON | Sperry Drilling

AGR Azimuthal Gamma Ray
XBAT Bi-Modal Acoustic
EWR-M5

Powered by INSITE™

1 : 200

Country	: Japan
Field	: Nankai Trough
Location	: Lat: 33° 18' 3.04" North Long: 136° 38' 12.17" East
Well	: C0002P
Company	: JAMSTEC
Rig	: CHIKYU

Company : **JAMSTEC**
Rig : **CHIKYU**
Well : **C0002P**
Field : **Nankai Trough**
Country : **Japan**
DOE Number :

LOCATION

Latitude : **33° 18' 3.04" North**
Longitude : **136° 38' 12.17" East**

UTM Easting = 652382.4 m
UTM Northing = 3685834.6 m

Other Services
Directional Drilling
DDSr Drillstring Dynamics

Permanent Datum : **Mean Sea Level** Elevation : **0.00 m**
Log Measured From : **Drill Floor** **28.50 m** Above Permanent Datum
Drilling Measured From : **Drill Floor**

MD LOG

Elev. KB **0.00 m**
DF **28.50 m**
GL **0.00 m**
WD **1939.00 m**

Depth Logged : **4,186.00 m** To **5,026.00 m**
Date Logged : **26-Dec-13** To **02-Jan-14**
Total Depth MD : **5,026.00 m** TVD : **5,024.09 m**
Spud Date : **11-Oct-13**

Unit No. : **0003501** Job No. : **JP-XX-0900526576**
Plot Type : **Final**
Plot Date : **13-Jan-14**

Run No.	Borehole Record (MD) Size	From	To
4	12.250 in	4,186.00 m	5,026.00 m

Run No.	Borehole Record (MD) Size	From	To

Casing Record (MD) Size	Weight	From	To
36.000 in	822.35 kgpm	1,962.82 m	2,021.00 m
20.000 in	192.39 kgpm	1,962.82 m	2,827.80 m
13.375 in	101.19 kgpm	2,827.80 m	3,904.00 m

WELL INFORMATION

MWD Run Number	400
Date run completed	02-Jan-14
Rig Bit Number	4
Bit Size (in)	12.250
Tool Nominal OD (in)	8.000
Log Start Depth (MD, m)	4,186.000
Log End Depth (MD, m)	5,026.000
Drill or Wipe	Drill
Drill/Wipe Start Date and Time	26-Dec-13 10:00
Drill/Wipe End Date and Time	31-Dec-13 00:15
Min Inc (deg) @ Depth (MD, m)	1.40 @ 4,949.730
Max Inc (deg) @ Depth (MD, m)	2.93 @ 4,153.753
Bit TFA(cm2) / Bit Type	6.8 / PDC
Flow Rate (m3pm)	3.03
Max AV (mps) / CV (mps) @ MWD	1.3 / 3.1
Fluid Type	Polymer
Density (ppg) / Viscosity (spl)	10.68 / 107.81
Filtrate CL (ppm)	120,700.00
pH / Fluid Loss (m3pm)	11.10 / 0
PV (mPsec) / YP (pa)	44 / 27.29
% Solids / % Sand	14 / 0.2
% Oil / Oil:Water Ratio	N/A / N/A
Rm @ Measured Temp (degC)	.110 @ 24.00
Rmf @ Measured Temp (degC)	.080 @ 24.00
Rmc @ Measured Temp (degC)	.140 @ 24.00
Max Tool Temp (degC) / Source	43.14 / HCIM
Rm @ Max Tool Temp (degC)	.0774 @ 43.14
Lead MWD Engineer	Alex Munro
Customer Representative	Dr Moe

SENSOR INFORMATION

Downhole Processor Information

Tool Type	HCIM				
Software Version	88.56				
Sub Serial Number	11952679				
Insert Serial Number	11790865				
Date and Time Initialized	26-Dec-13 16:50				
Date and Time Read	02-Jan-14 05:24				
ECMB SW Version	N/A				

Directional Sensor Information

Tool Type	PCDC				
Distance From Bit (m)	31.450				
Software Version	6.21				
Sub Serial Number	11025002				
Sonde Serial Number	11902126				
Sensor ID Number	N/A				
Toolface Offset (deg)	0				

Gamma Ray Sensor Information

Tool Type	AGR				
Distance From Bit (m)	16.230				
Recorded Sample Period (sec)	10				
Software Version	9.23				
Sub Serial Number	11952679				
Insert/Sonde Serial Number	239879				

Resistivity Sensor Information

Tool Type	EWR-M5				
Distance From Bit (m)	19.030				
Recorded Sample Period (sec)	12				
Software Version	1.56				
Sub Serial Number	11952679				
Receiver Insert Serial Number	208050				
Transmitter Insert Serial Number	239879				
Receiver Orientation	Down				

Sonic Sensor Information

Tool Type	XBAT				
Distance From Bit (m)	26.84				
Recorded Sample Period (sec)	20				
Sub Serial Number	N/A				
Receiver Insert Serial Number	12108405				
Transmitter Insert Serial Number	11215811				
MIT File	4:M11_D5				
Config File	N/A				
Real-Time Window (us/m)	N/A - N/A				
Battery Insert Serial Number	11816955				
MCM Software Version	N/A				
DAQ1/DAQ2 Software Version	N/A / N/A				
DSM Software Version	N/A				

REMARKS

1. All depths are referenced to driller's pipe tally. No correction has been made for pipe stretch or squat.

2. The following smoothing parameters have been applied to the data:
   Sonic curves 0.1524m interval, 0.4 coercion distance

3. XCAL data had been office processed.

WARRANTY

HALLIBURTON WILL USE ITS BEST EFFORTS TO FURNISH CUSTOMERS WITH ACCURATE INFORMATION AND INTERPRETATIONS THAT ARE PART OF, AND INCIDENT TO, THE SERVICES PROVIDED. HOWEVER, HALLIBURTON CANNOT AND DOES NOT WARRANT THE ACCURACY OR CORRECTNESS OF SUCH INFORMATION AND INTERPRETATIONS. UNDER NO CIRCUMSTANCES SHOULD ANY SUCH INFORMATION OR INTERPRETATION BE RELIED UPON AS THE SOLE BASIS FOR ANY DRILLING, COMPLETION, PRODUCTION, OR FINANCIAL DECISION OR ANY PROCEDURE INVOLVING ANY RISK TO THE SAFETY OF ANY DRILLING VENTURE, DRILLING RIG OR ITS CREW OR ANY OTHER THIRD PARTY. THE CUSTOMER HAS FULL RESPONSIBILITY FOR ALL DRILLING, COMPLETION AND PRODUCTION OPERATION. HALLIBURTON MAKES NO REPRESENTATIONS OR WARRANTIES, EITHER EXPRESSED OR IMPLIED, INCLUDING, BUT NOT LIMITED TO, THE IMPLIED WARRANTIES OF MERCHANTABILITY OR FITNESS FOR A PARTICULAR PURPOSE, WITH RESPECT TO THE SERVICES RENDERED. IN NO EVENT WILL HALLIBURTON BE LIABLE FOR FAILURE TO OBTAIN ANY PARTICULAR RESULTS OR FOR ANY DAMAGES, INCLUDING, BUT NOT LIMITED TO, INDIRECT, SPECIAL OR CONSEQUENTIAL DAMAGES, RESULTING FROM THE USE OF ANY INFORMATION OR INTERPRETATION PROVIDEDBYHALLIBURTON.

MWD RUN 400 - BHA

	Component Length (m)	Cumulative Length (m)
		5251.15
Drill Pipe 6.6250 in OD	940.000	
		4311.15
Sub 8.5000 in OD	.800	
		4310.35
Drill Pipe 5.5000 in OD	902.400	
		3407.95
Sub 7.5000 in OD	.800	
		3407.15
Drill Pipe 5.5000 in OD	789.600	
		2617.55
Drill Pipe 5.0000 in OD	2,331.200	
		286.35
Sub 8.5000 in OD	.910	
		285.44
Drill Pipe 5.6800 in OD	108.390	
		177.05
Sub 8.5000 in OD	.610	

MWD RUN 400 - MWD

	Sensor Measure Point Distance To Bit (m)
MWD - Directional SN# 11902126	31.450
MWD - Processor SN# 10996871	
MWD - Telemetry SN# 10450009	
MWD - Sonic SN# 11816955	
MWD - Processor	



Collar 8.5000 in OD	18.540	176.44
Jar 8.0000 in OD	9.370	157.90
Collar 8.5000 in OD	111.050	148.53
Collar 8.0000 in OD	2.360	37.48
MWD 8.0000 in OD	23.23	35.12
Stabilizer 8.5000 in OD	1.680	11.89
Sub 8.0000 in OD	.680	10.21
Motor 9.6250 in OD	9.190	9.53
Bit 7.7500 in OD	.340	0.34



MWD - Gamma Ray SN# 239879	16.230
MWD - Drilling SN# 239879	16.020
MWD - Drilling SN# 239879	16.790
MWD - Resistivity SN# 208050	19.030
MWD - Resistivity SN# 11576832	13.790

XCAL Max Ellipse Diameter
10 inches 20

XCAL Min Ellipse Diameter
10 inches 20

XCAL Hole Diameter
10 inches 20

XCAL Ellipticity
0.5 0

XCAL Tool Displacement Y
-2 inches 2

XCAL Maj Axis Orientation
-180 degrees 180

XCAL Tool Displacement X
-2 inches 2

1 : 200
Depth
m
4090

XCAL Radius Array
N E S W N
5.5 inches 7

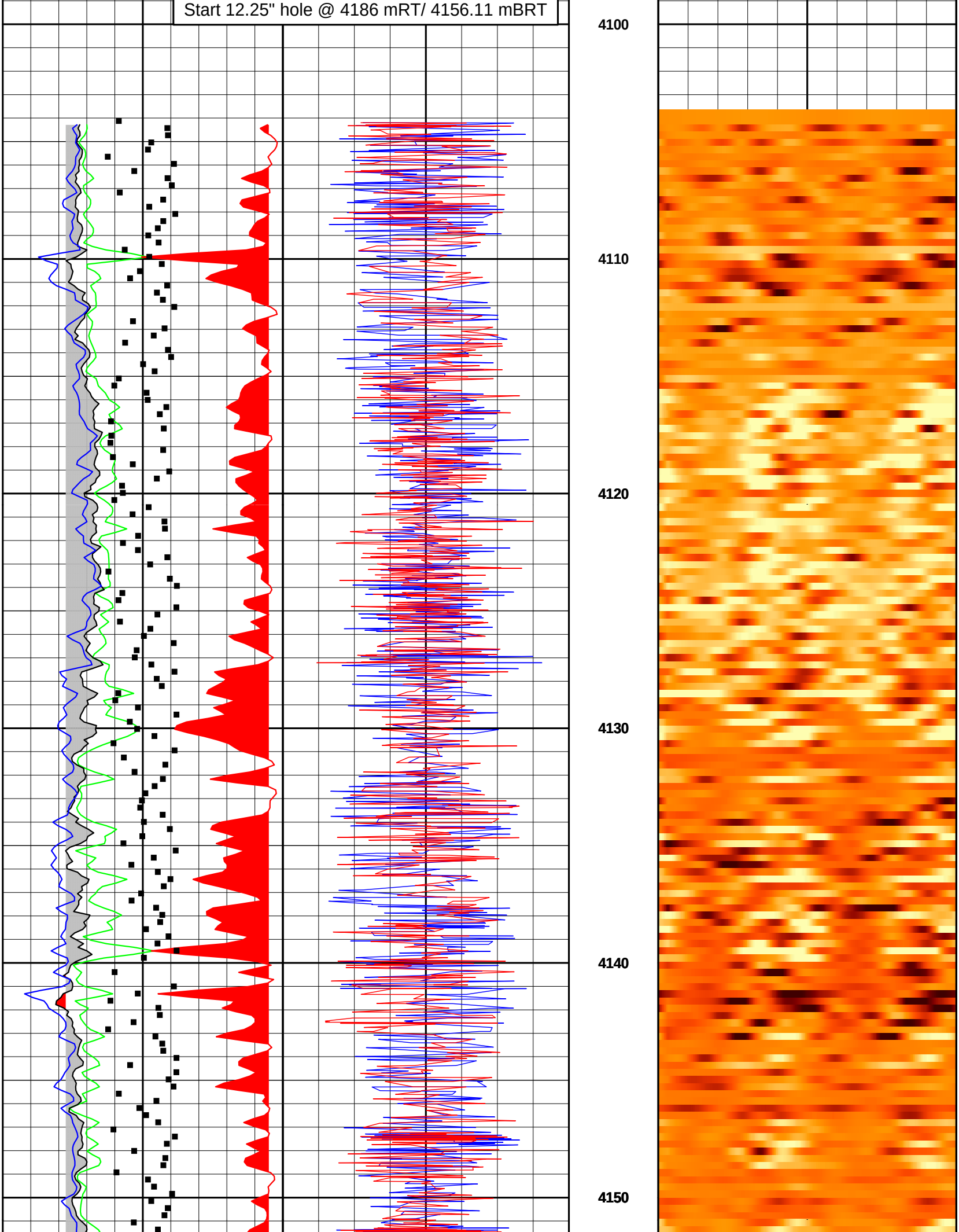
Start 12.25" hole @ 4186 mRT/ 4156.11 mBRT
4100
4110
4120
4130
4140
4150

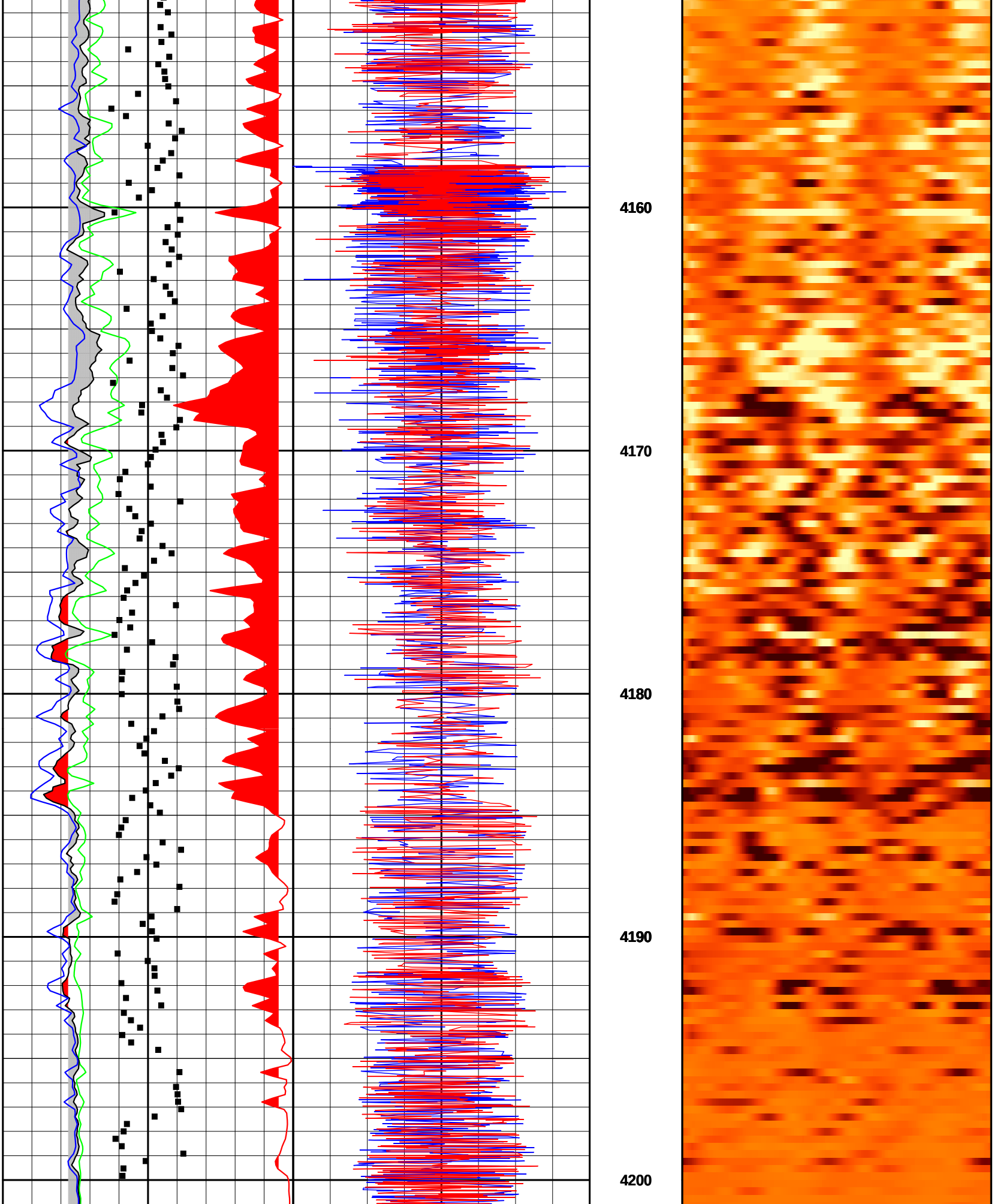
4160
4170
4180
4190
4200

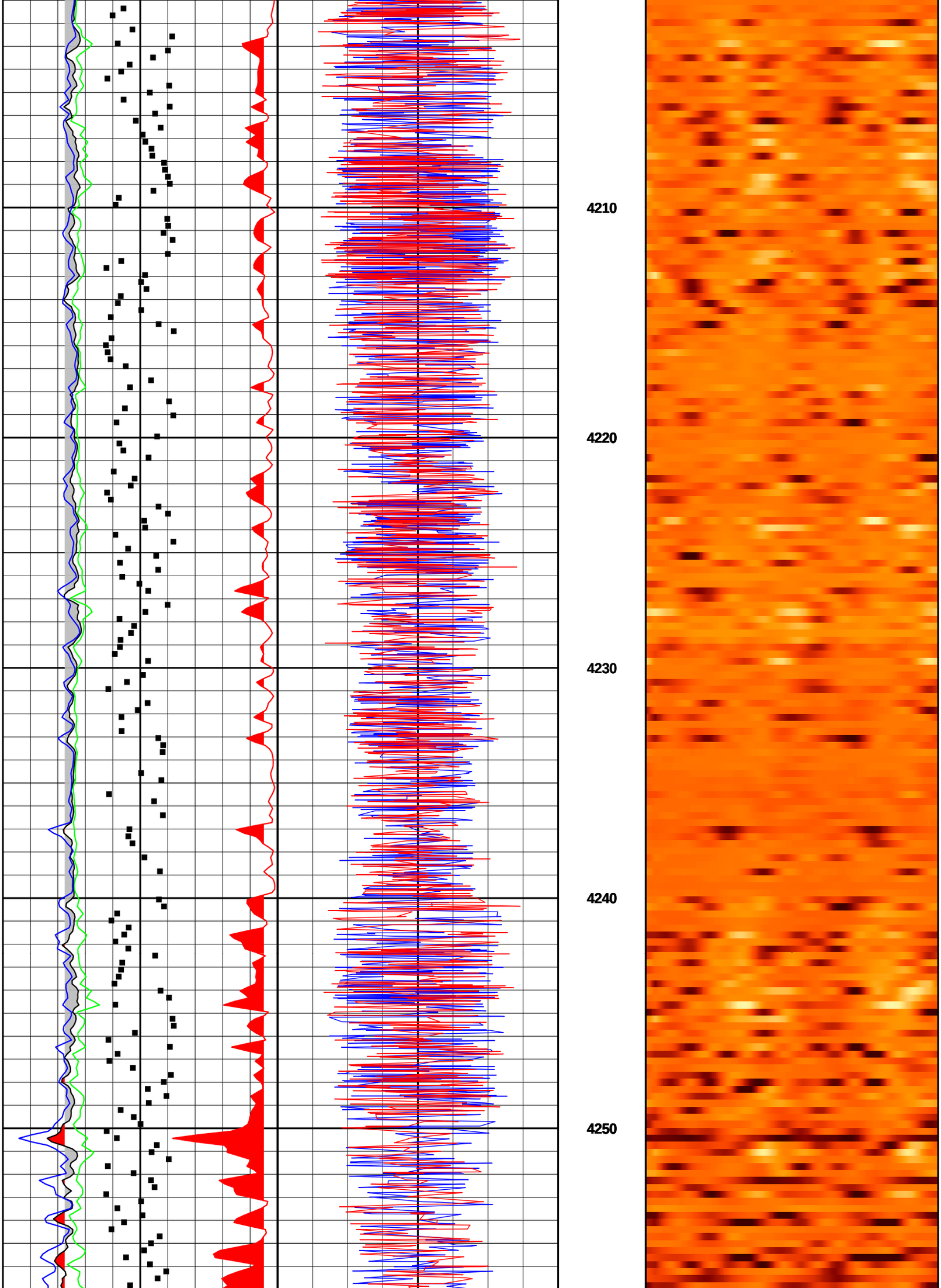
4210
4220
4230
4240
4250

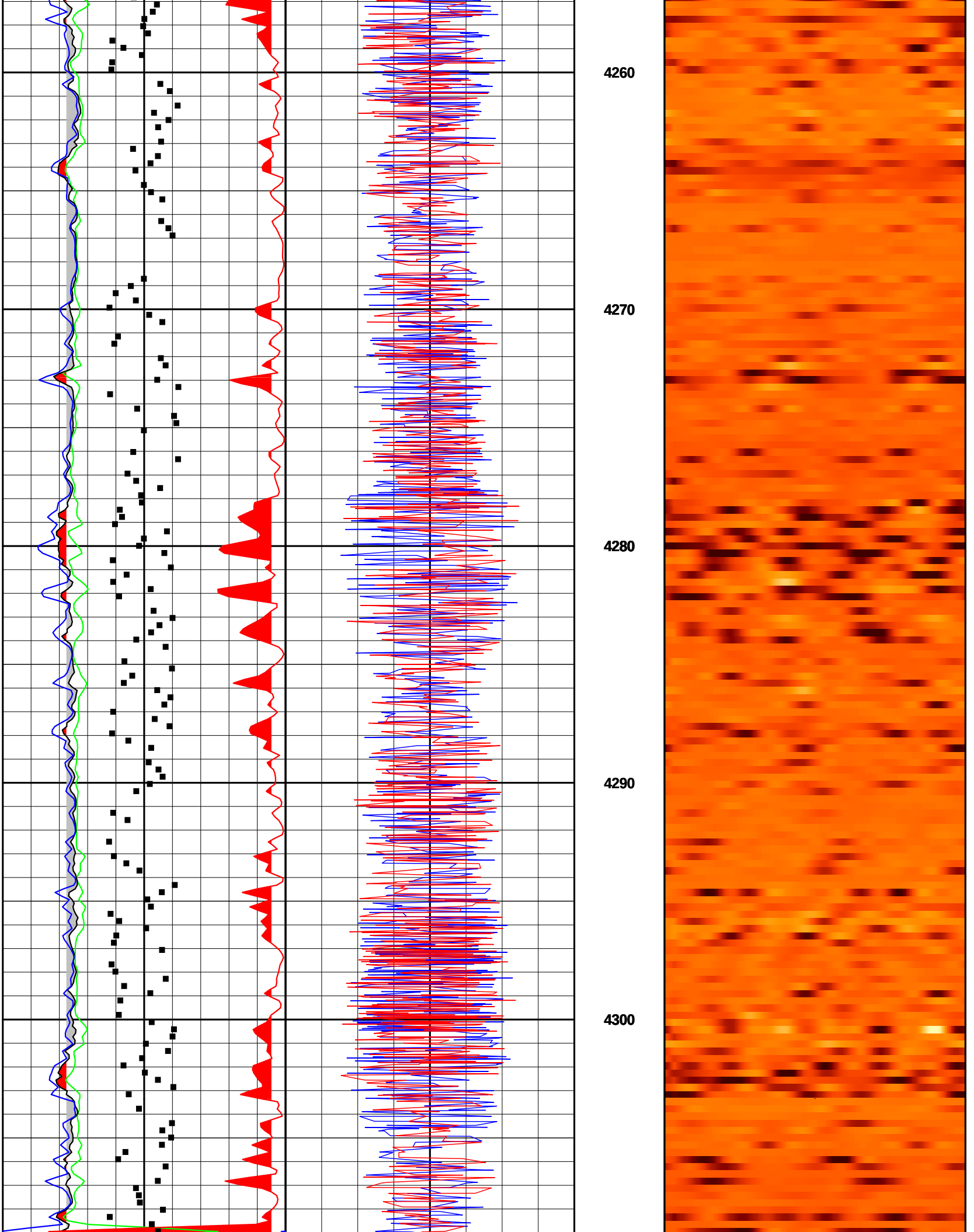
4260
4270
4280
4290
4300

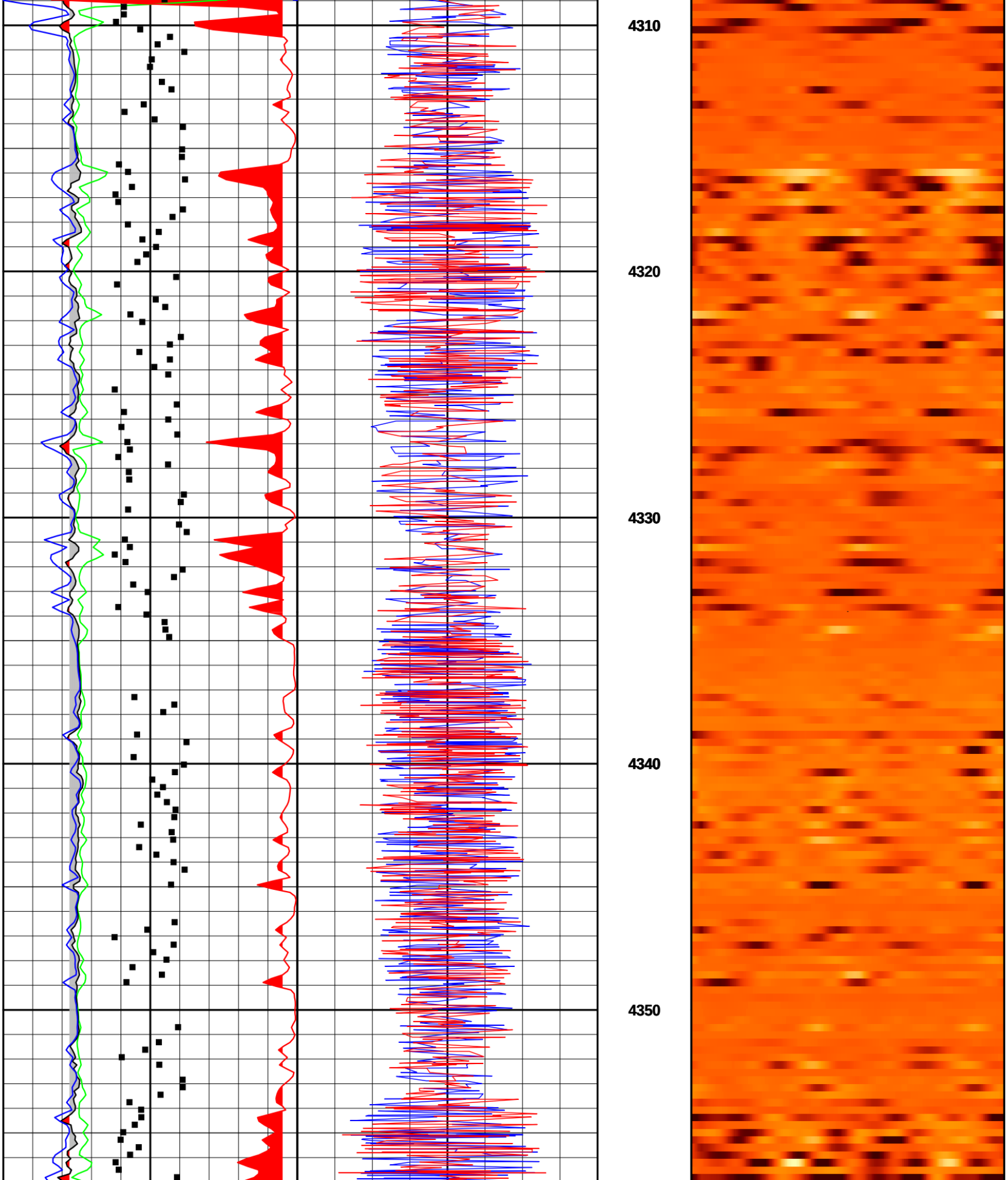
4310
4320
4330
4340
4350

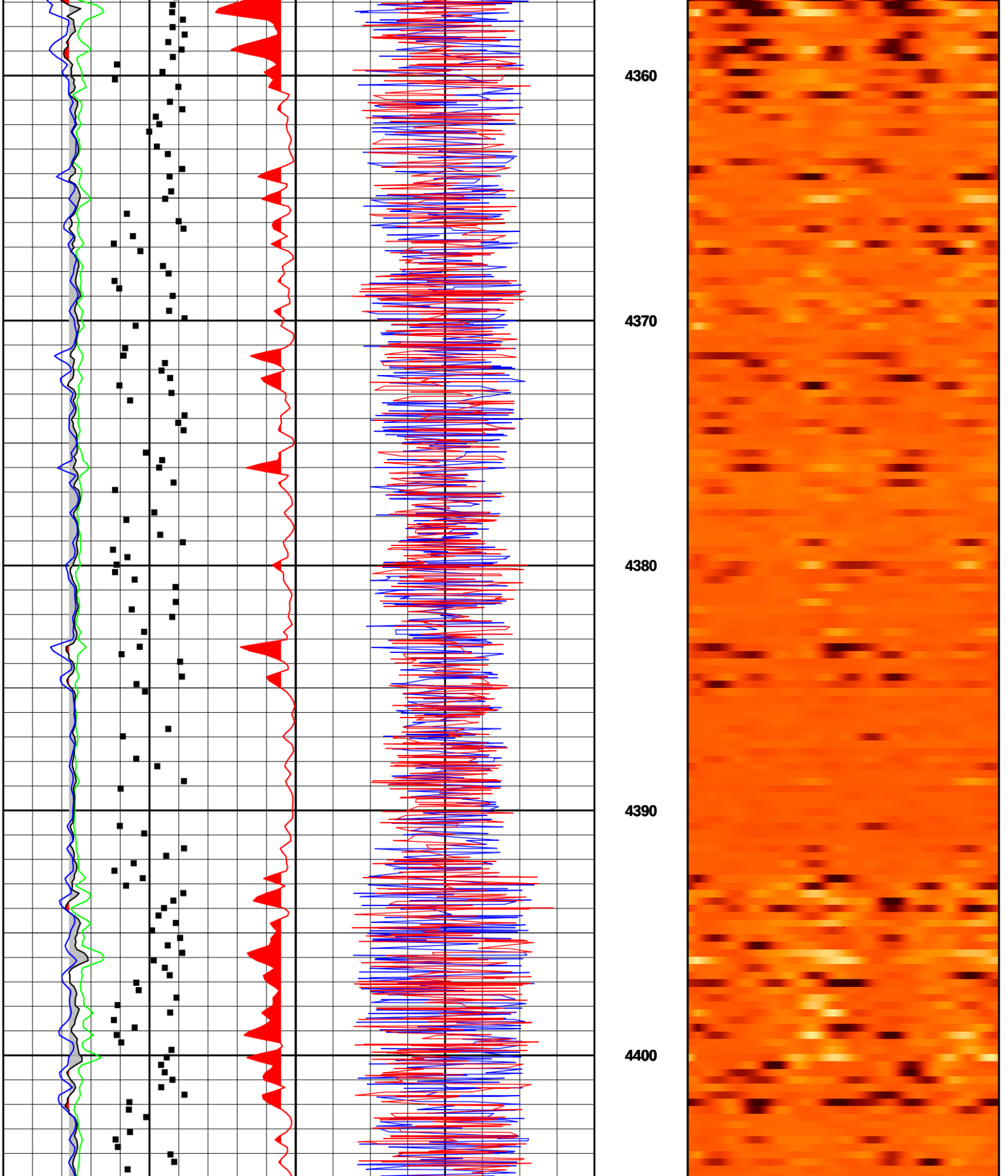
4360
4370
4380
4390
4400

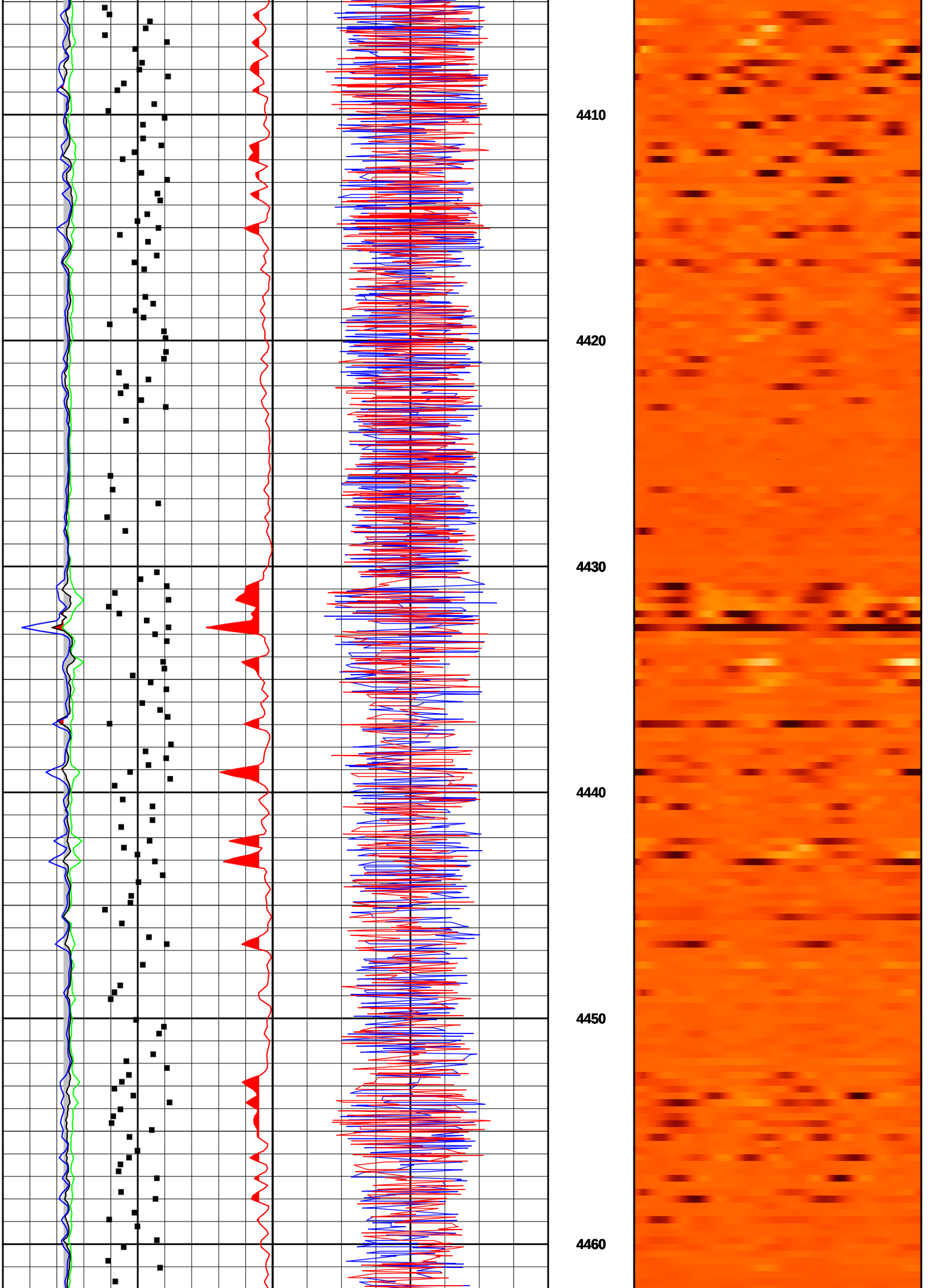
4410
4420
4430
4440
4450
4460

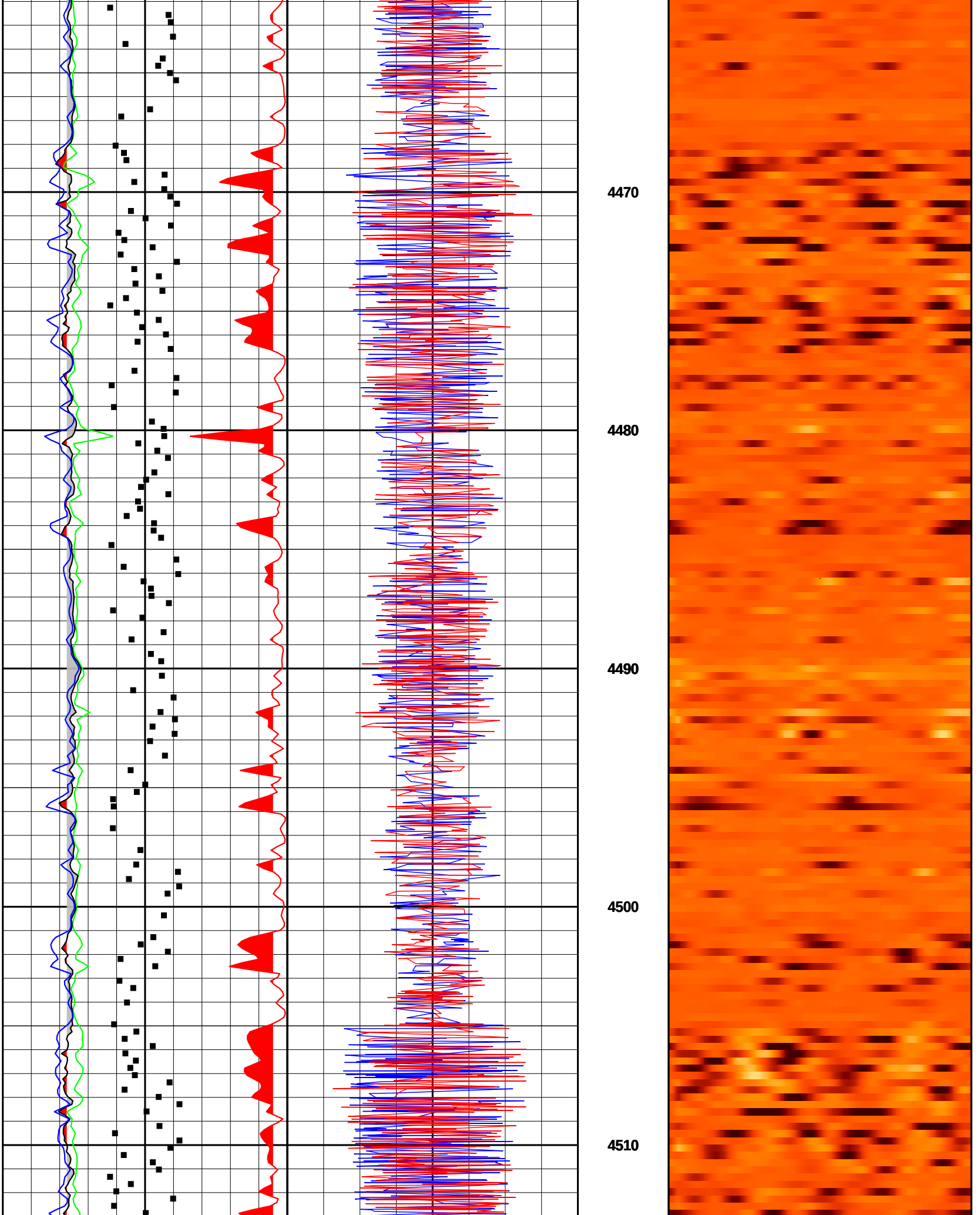
4470
4480
4490
4500
4510

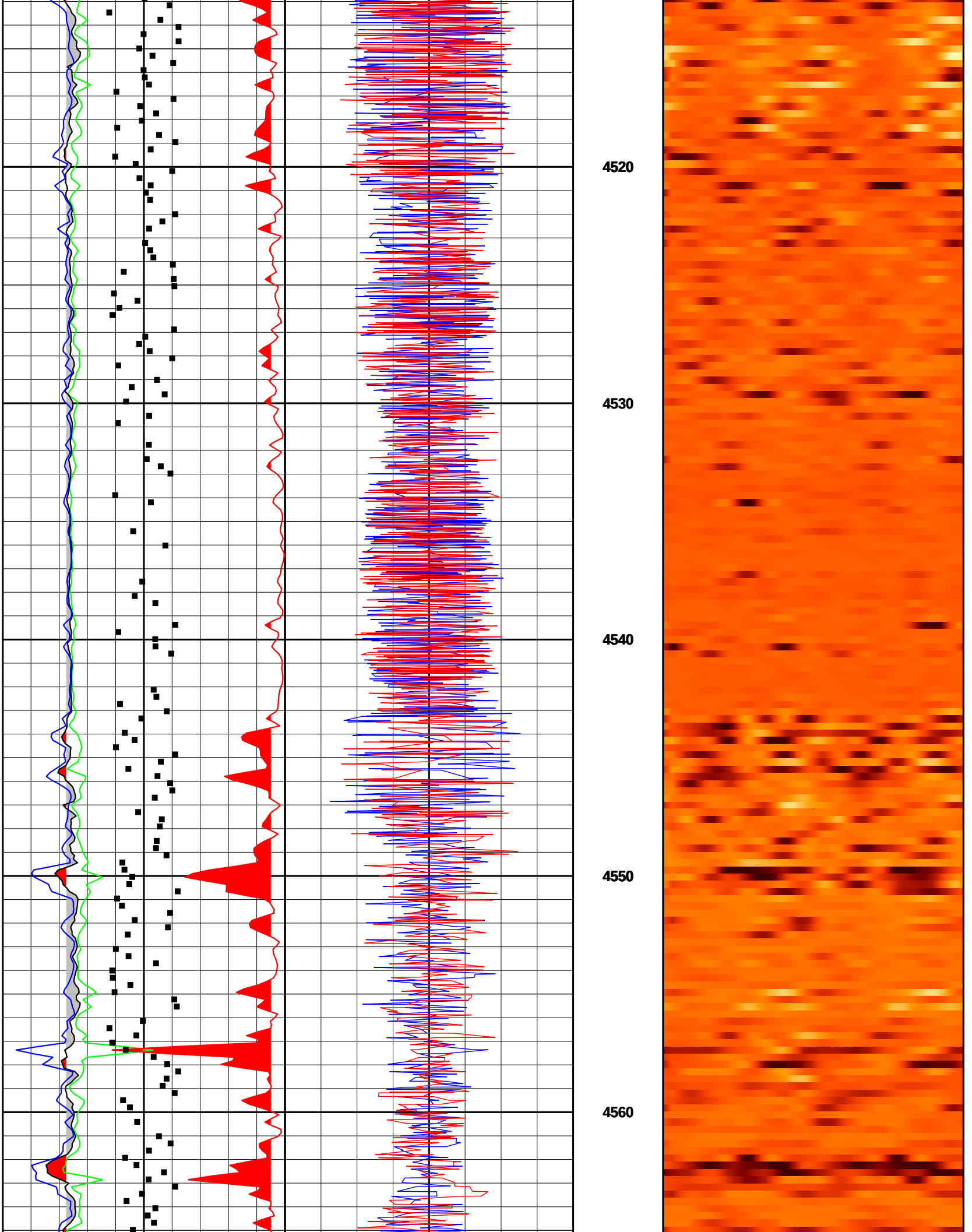
4520
4530
4540
4550
4560

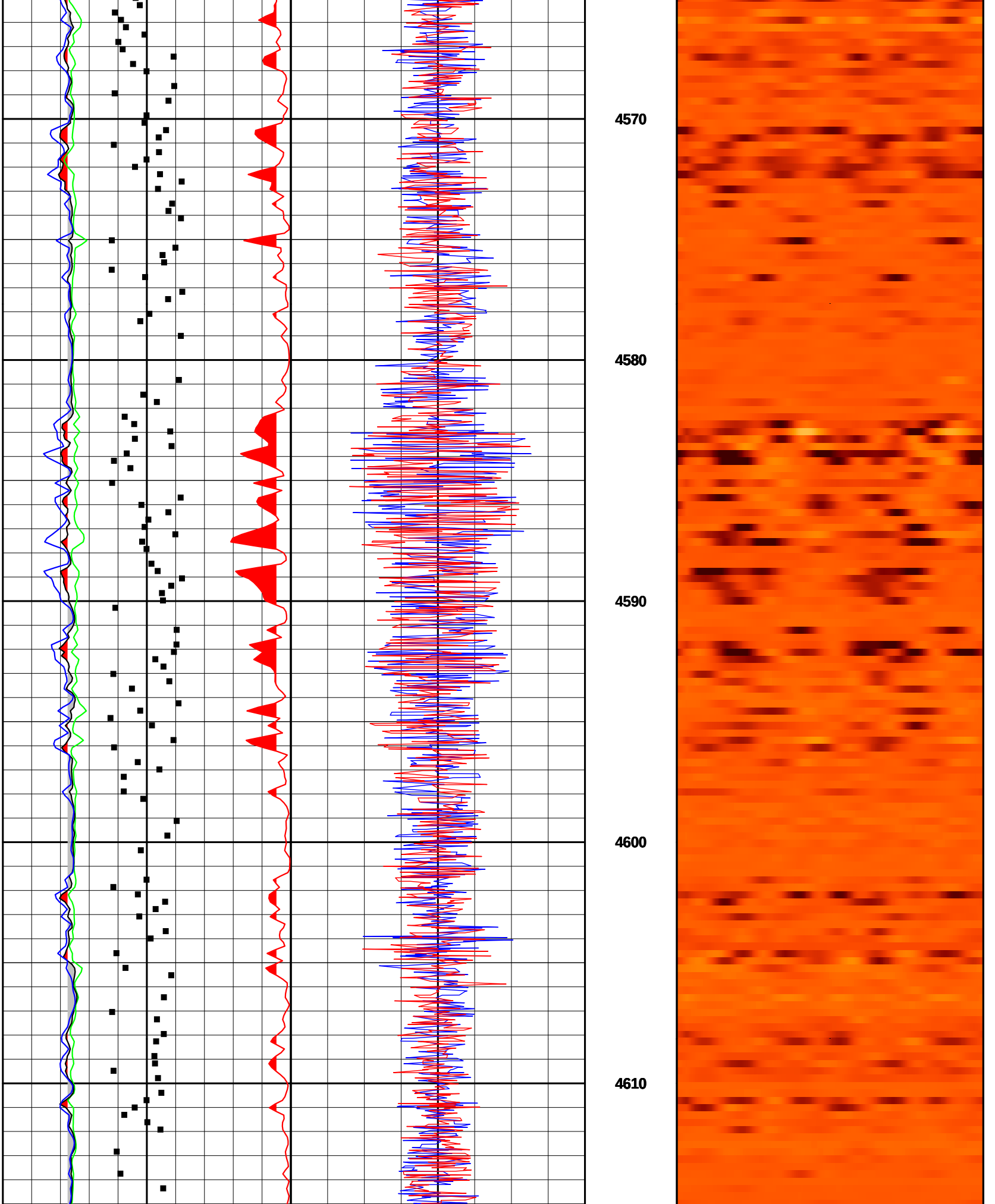
4570
4580
4590
4600
4610

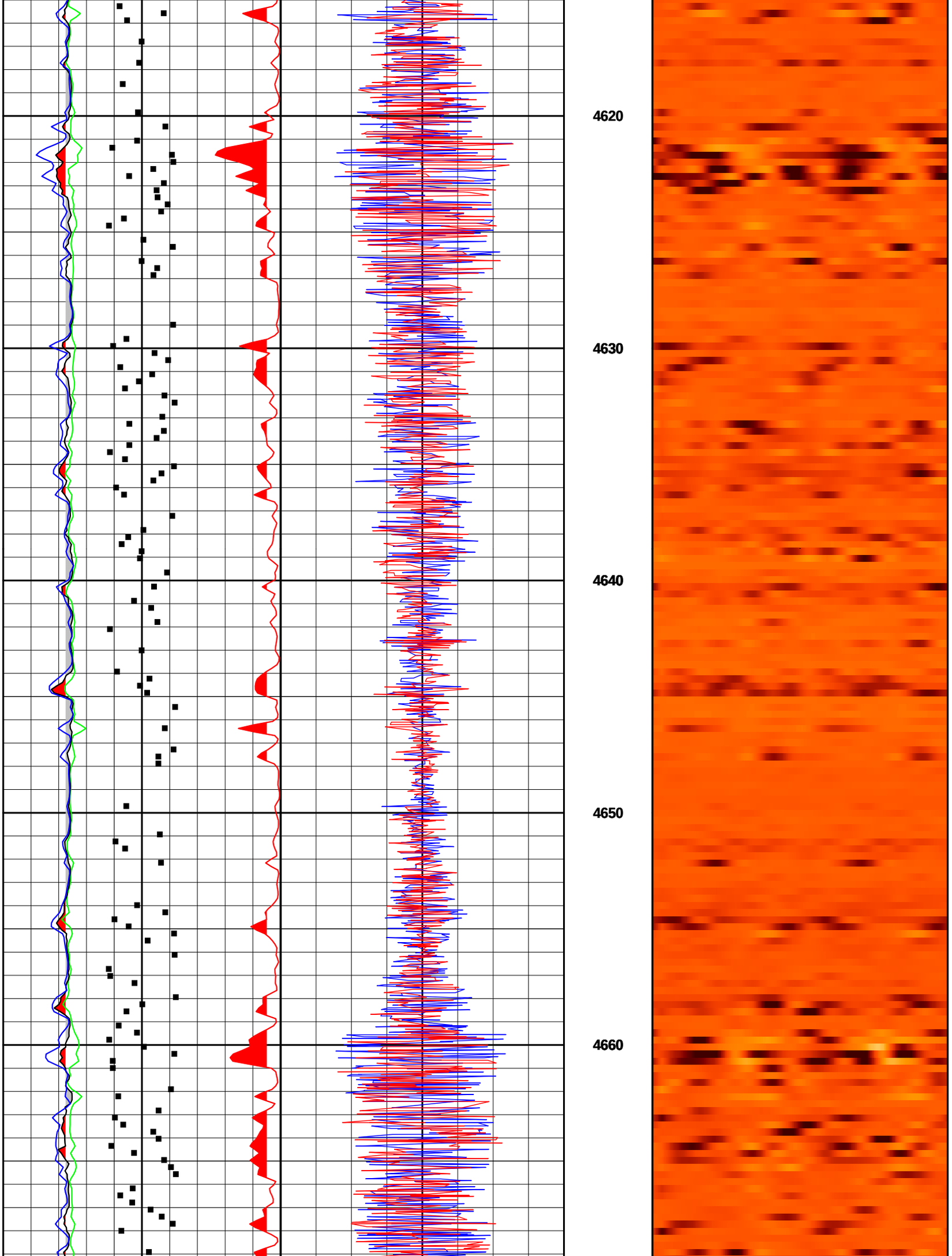
4620
4630
4640
4650
4660

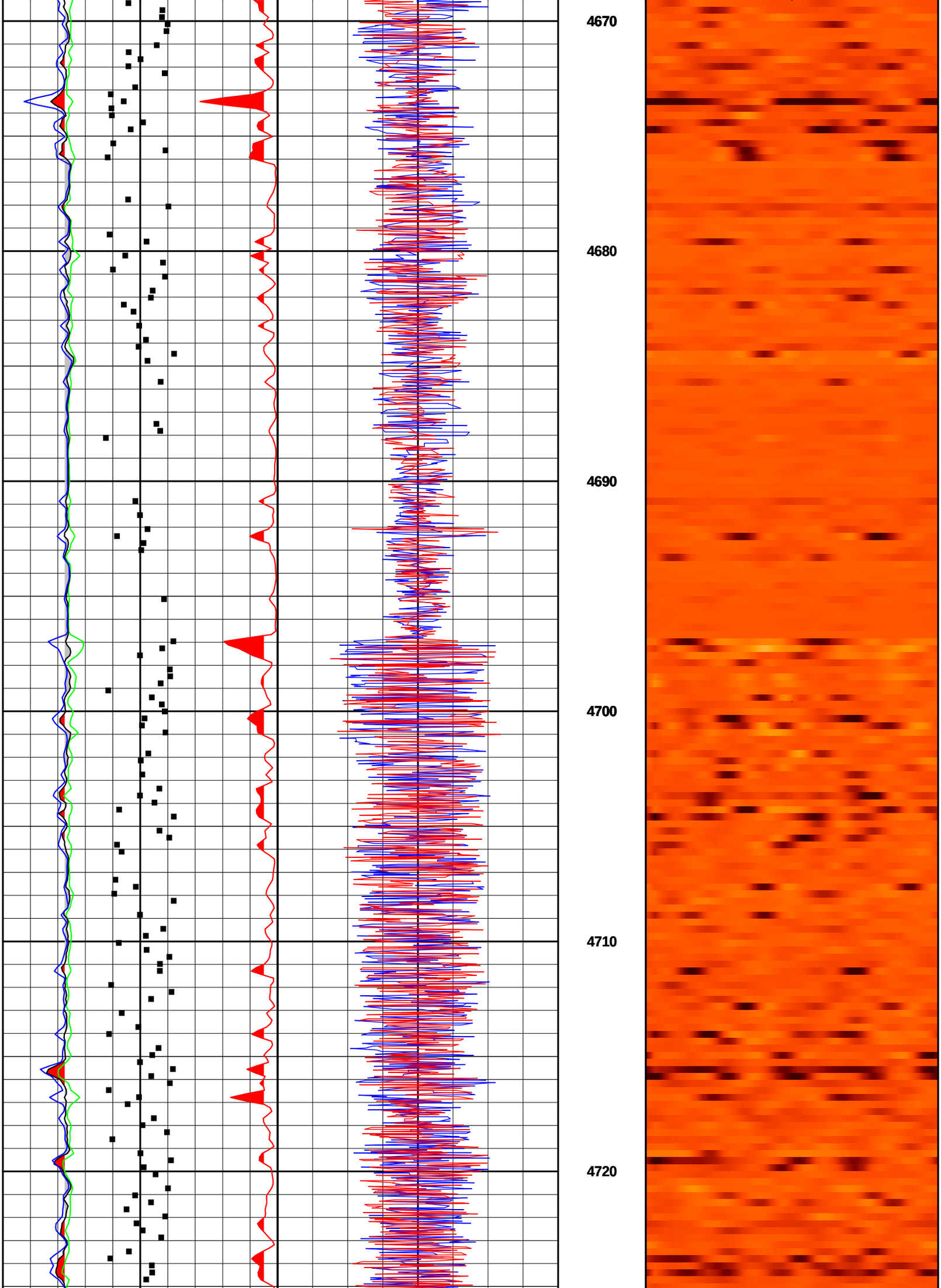
4670
4680
4690
4700
4710
4720

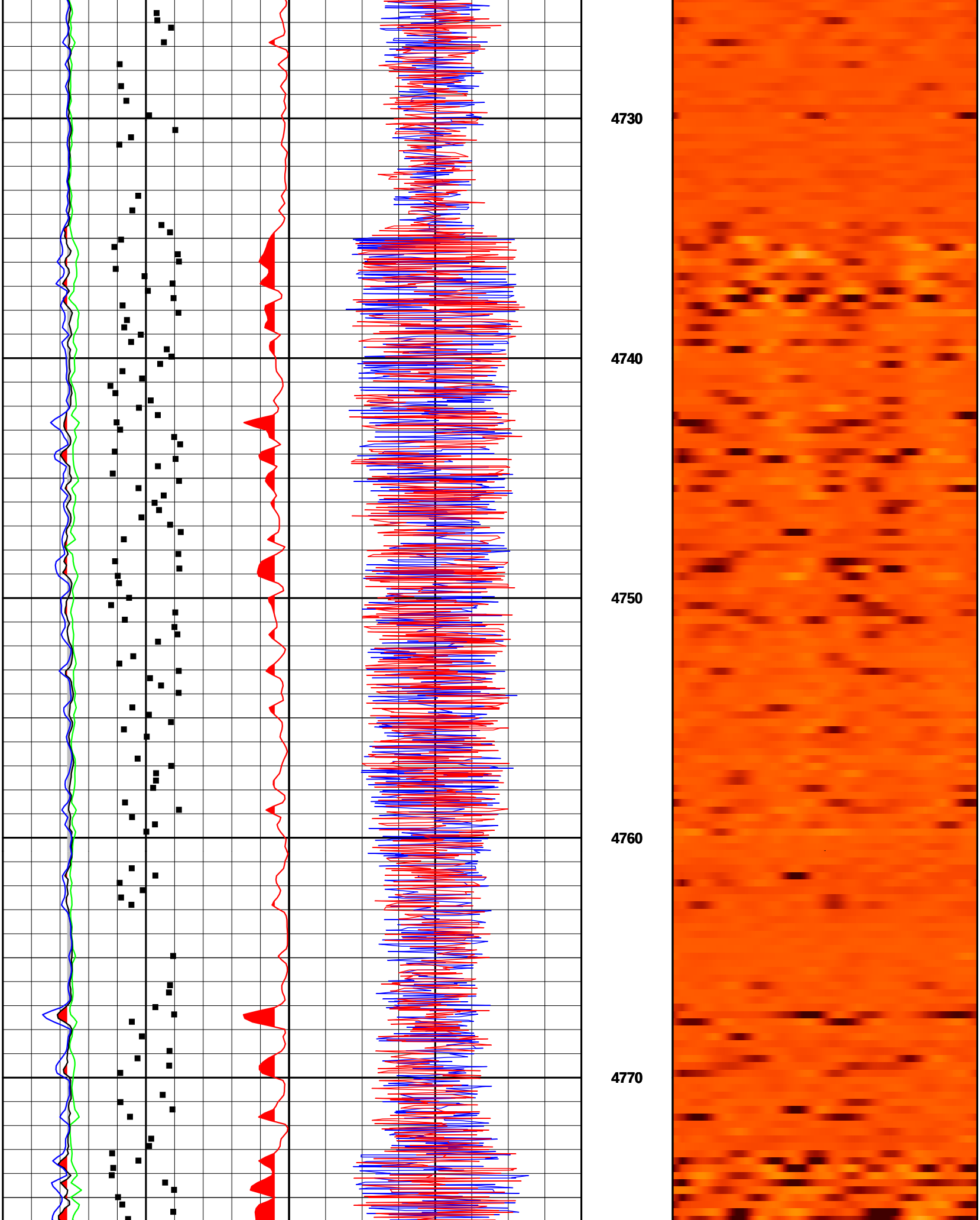
4730
4740
4750
4760
4770

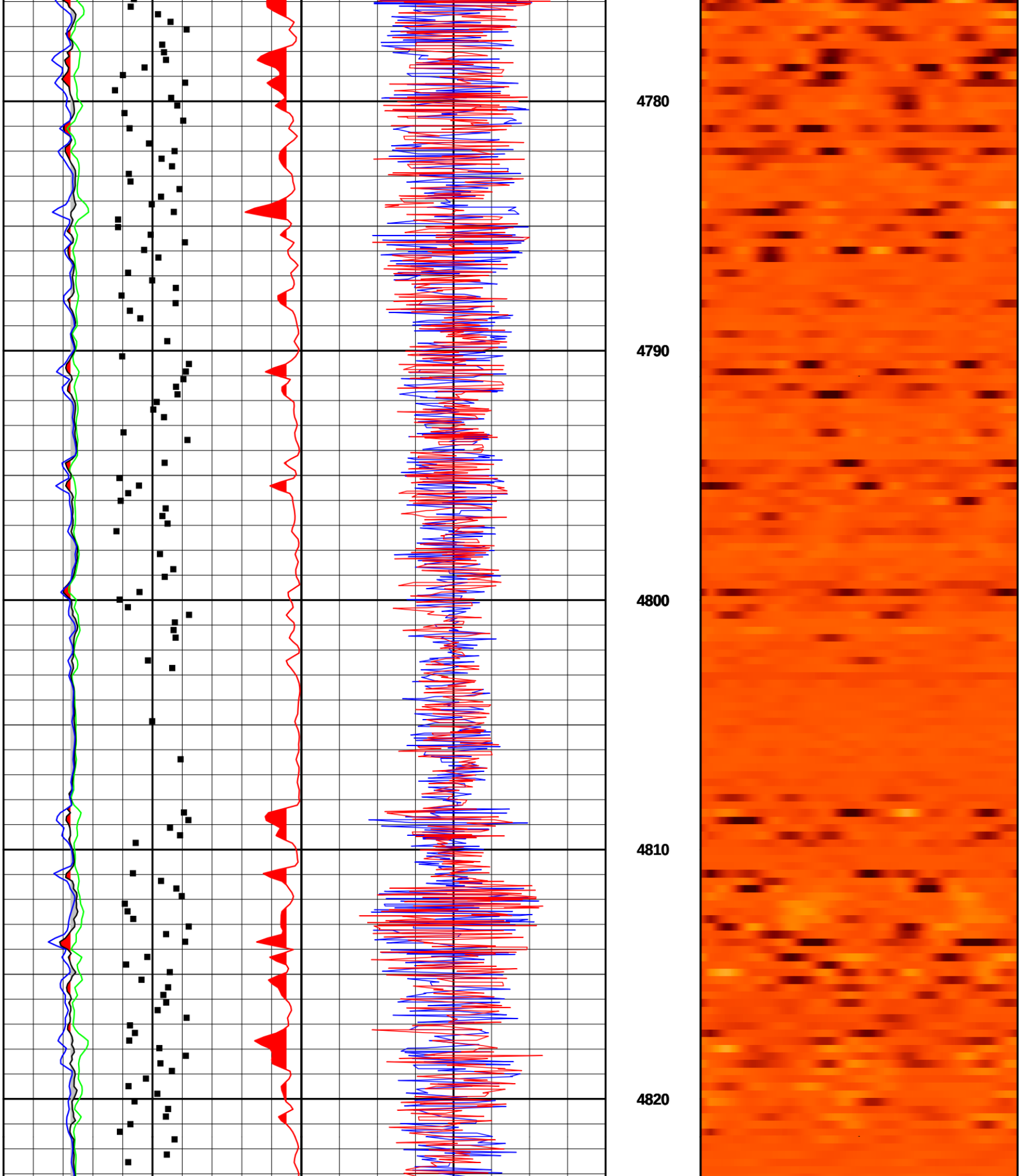
4780
4790
4800
4810
4820

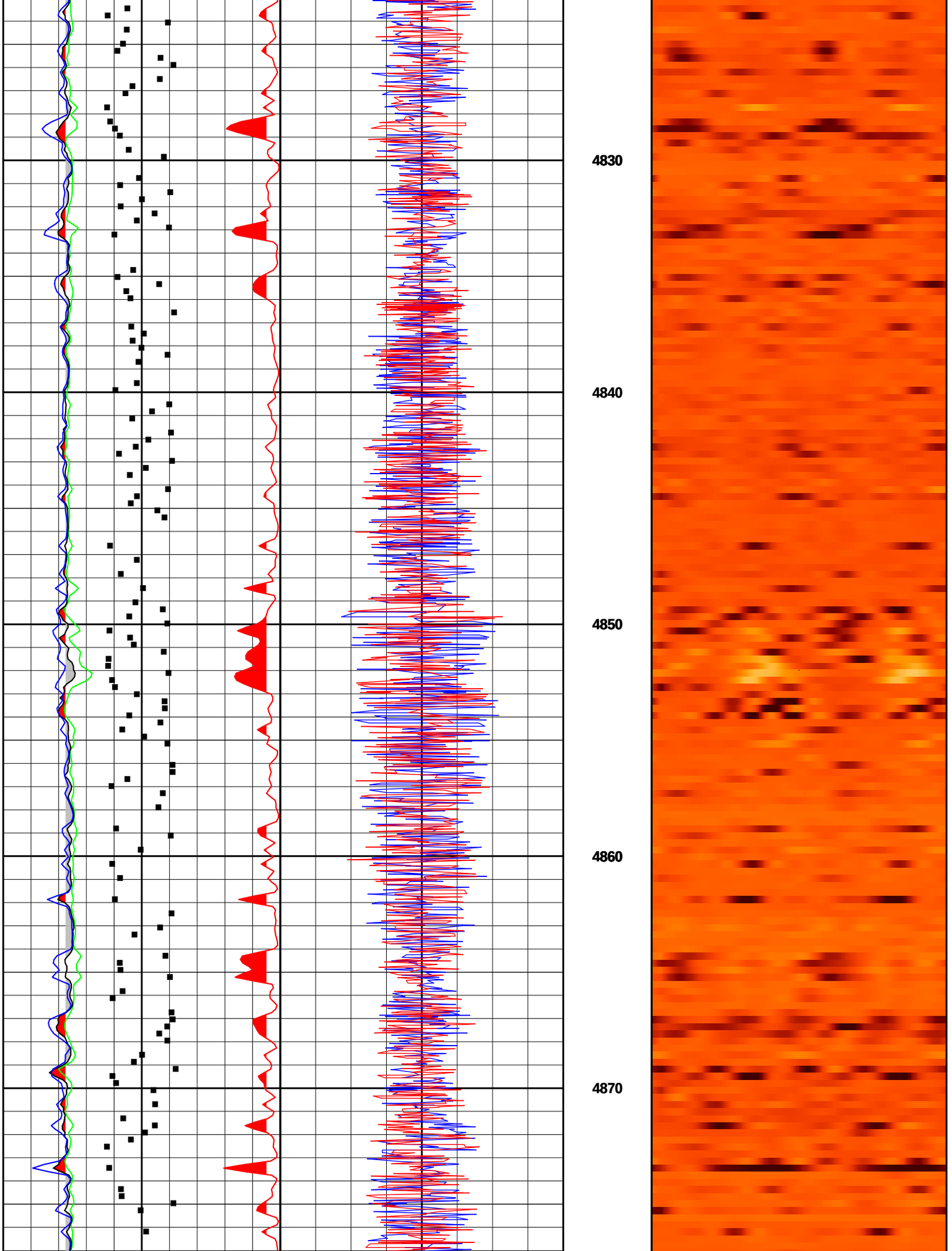
4830
4840
4850
4860
4870

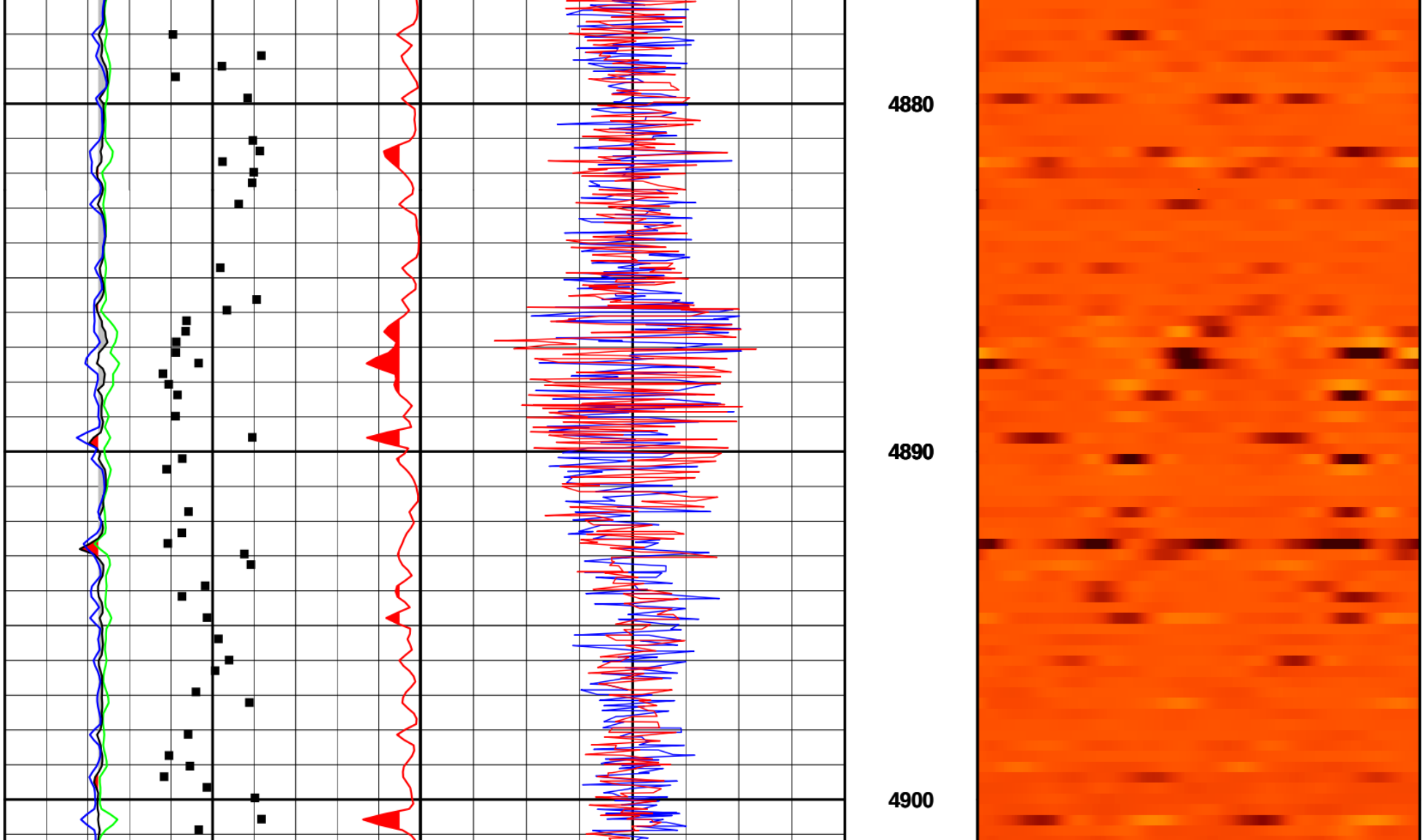
4880
4890
4900

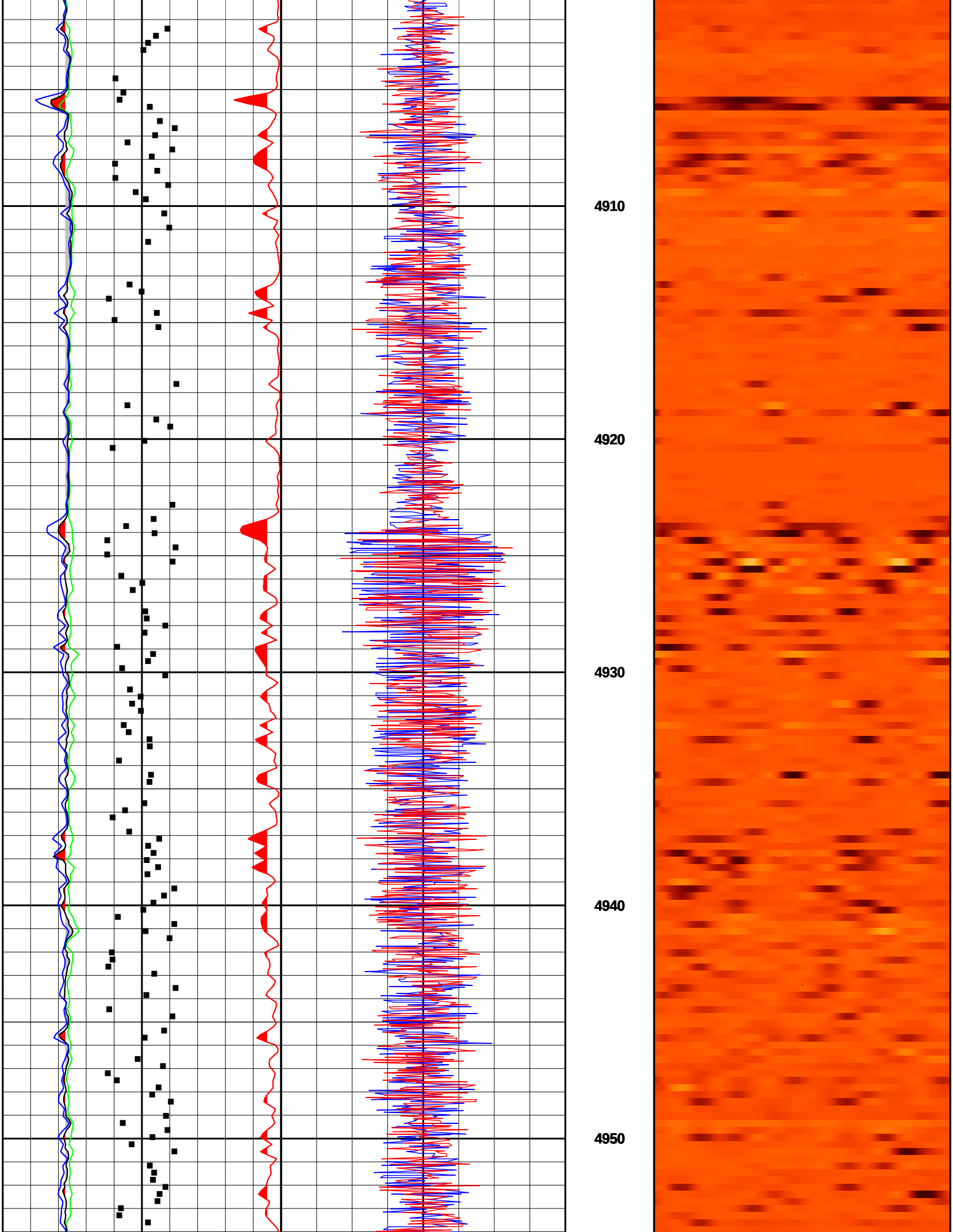
4910
4920
4930
4940
4950

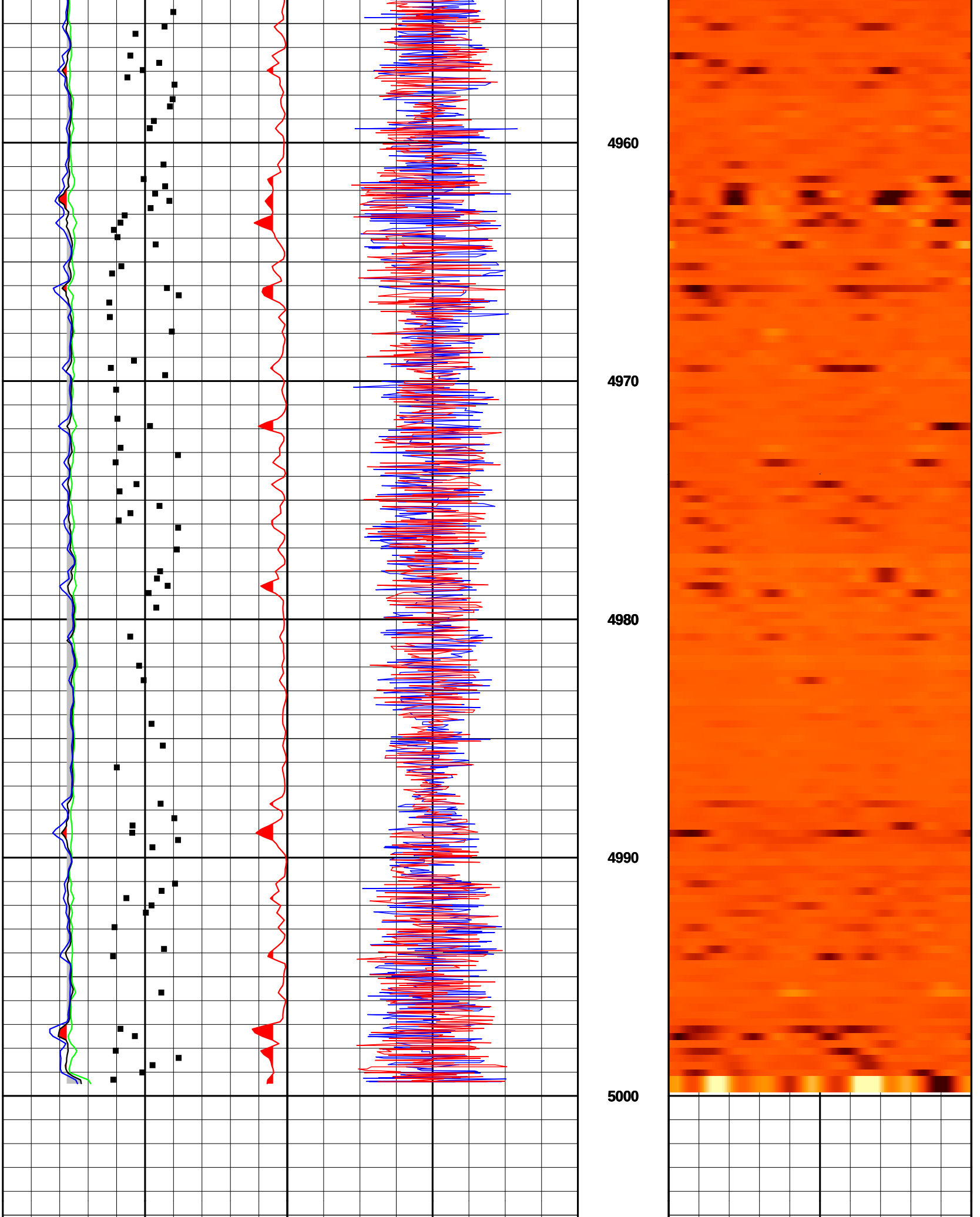
4960
4970
4980
4990
5000

5010

5020

TD Section @ 5026 mRT / 4995.6 mBRT

5030

XCAL Maj Axis Orientation		
-180	degrees	180

XCAL Tool Displacement X		
-2	inches	2

1 : 200

Depth

m

XCAL Radius Array				
N	E	S	W	N
5.5	inches			7

XCAL Ellipticity		
0.5		0

XCAL Tool Displacement Y		
-2	inches	2

XCAL Hole Diameter		
10	inches	20

XCAL Min Ellipse Diameter		
10	inches	20

XCAL Max Ellipse Diameter		
10	inches	20