


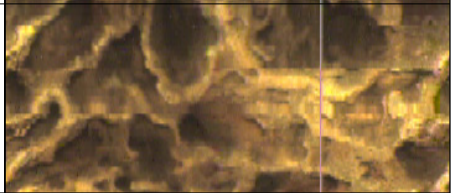


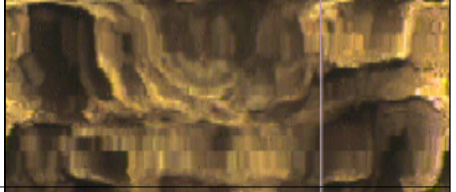












Tahiti Sea Level Expedition (Tahiti)
 Wireline logging Data Expedition: 310 Site: 9 Hole: D

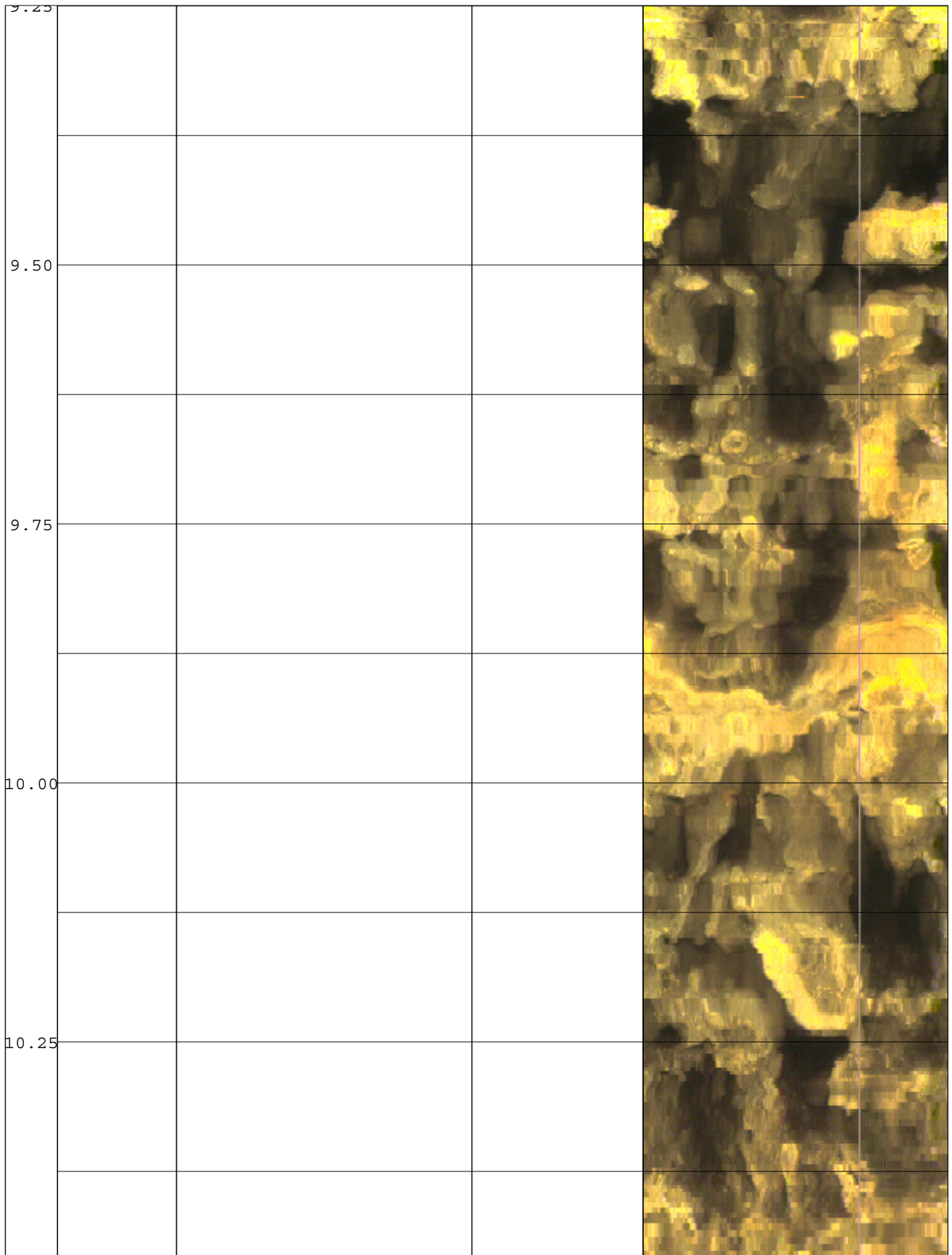


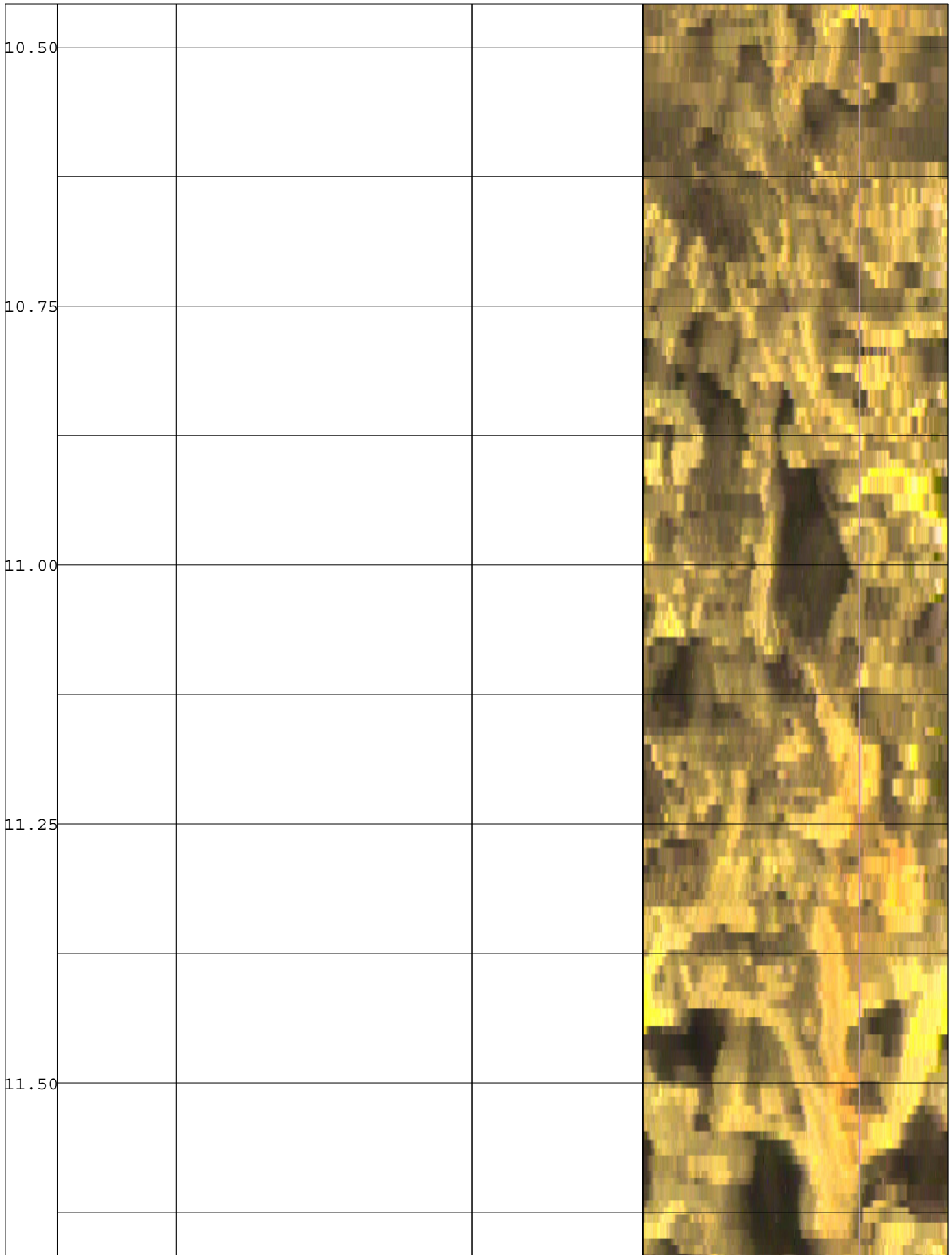
| | | | | |
|------|--|--|--|--|
| 5.75 | | | |  |
| | | | |  |
| 6.00 | | | |  |
| | | | |  |
| 6.25 | | | |  |
| | | | |  |
| 6.50 | | | |  |
| | | | |  |
| 6.75 | | | |  |
| | | | |  |

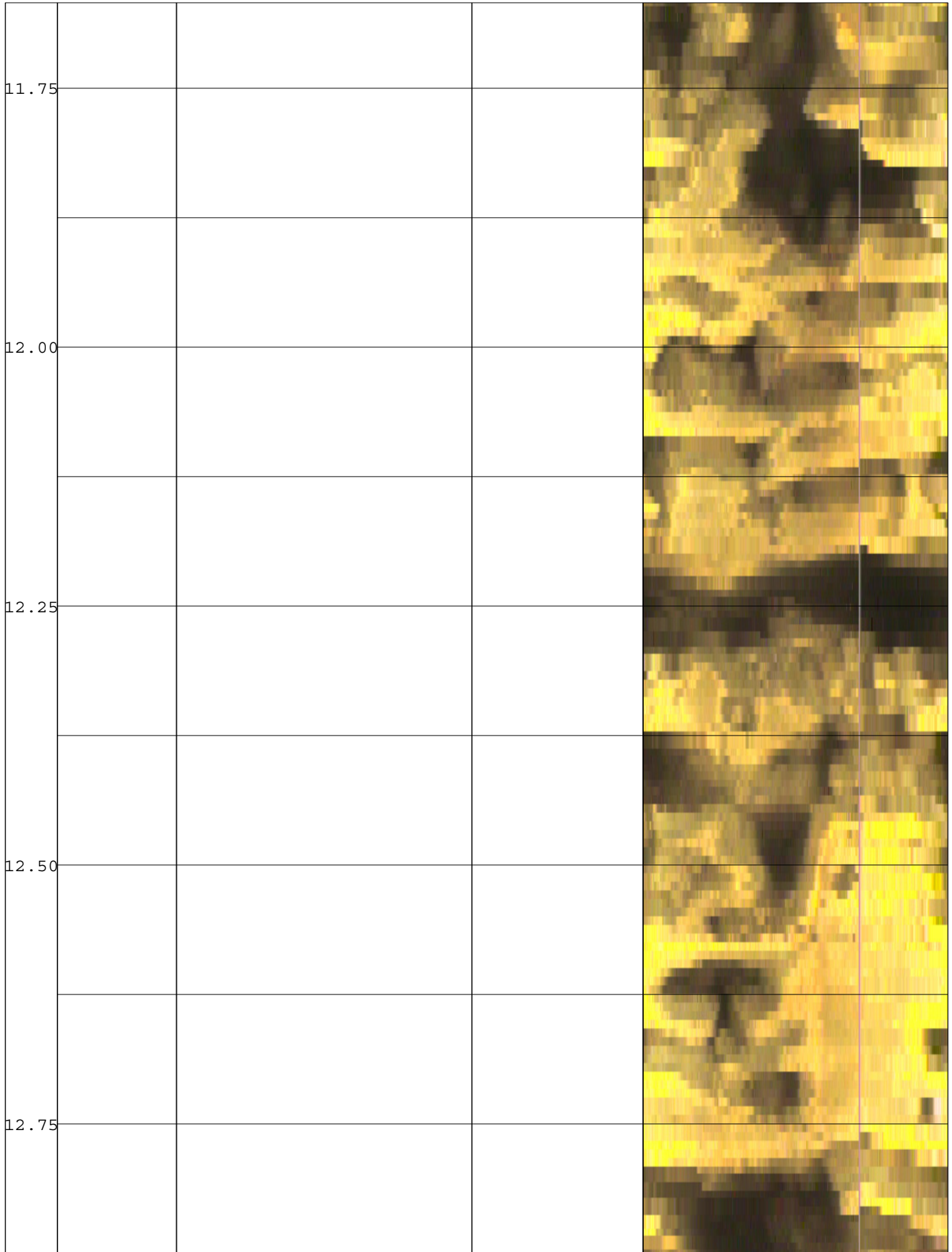
| | | | | |
|------|--|--|--|--|
| 7.00 | | | |  |
| | | | | |
| 7.25 | | | |  |
| | | | | |
| 7.50 | | | |  |
| | | | | |
| 7.75 | | | |  |
| | | | | |
| 8.00 | | | |  |
| | | | | |

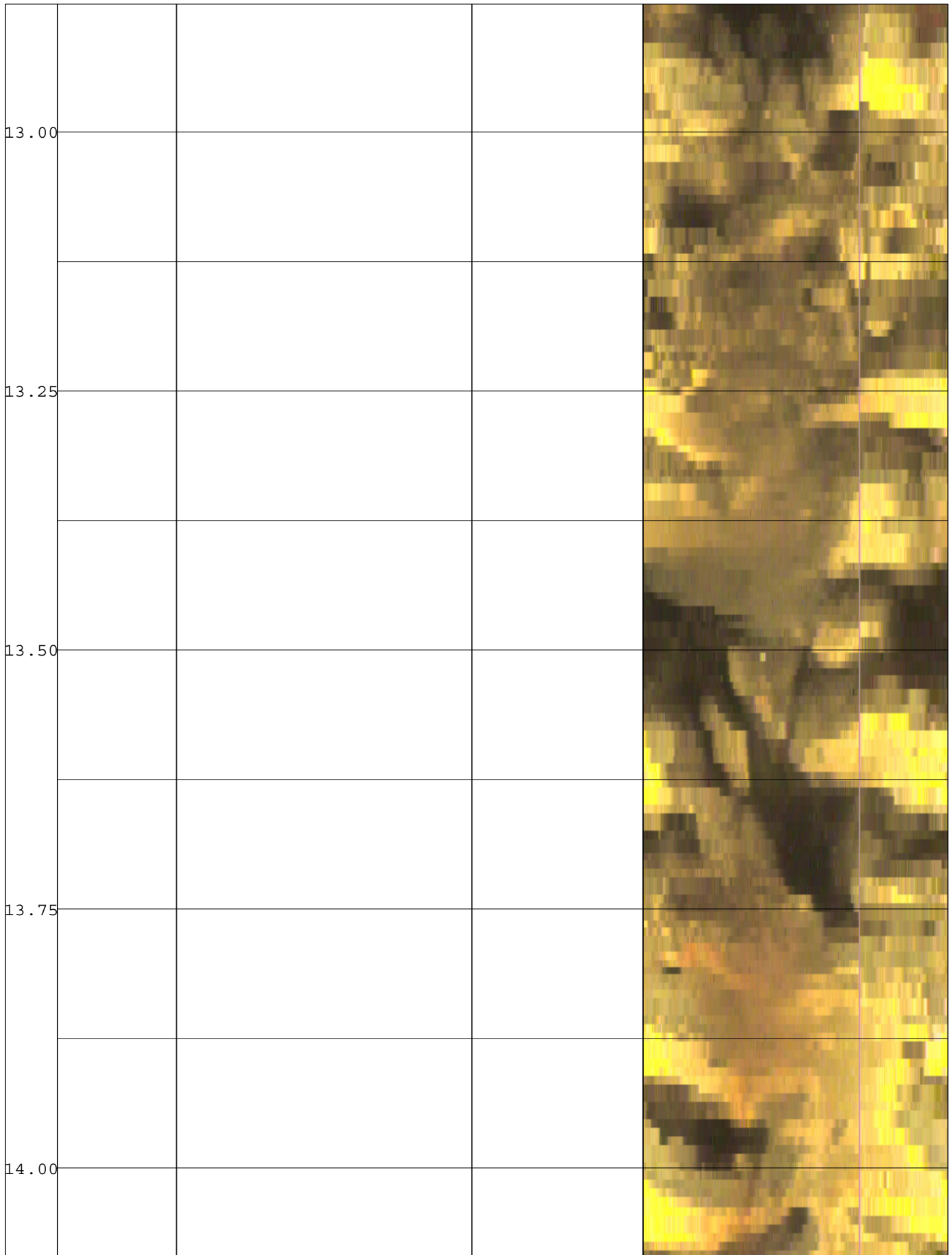
| | | | | | |
|------|--|--|--|--|--|
| | | | | | |
| 8.25 | | | | | |
| 8.50 | | | | | |
| 8.75 | | | | | |
| 9.00 | | | | | |
| 9.25 | | | | | |

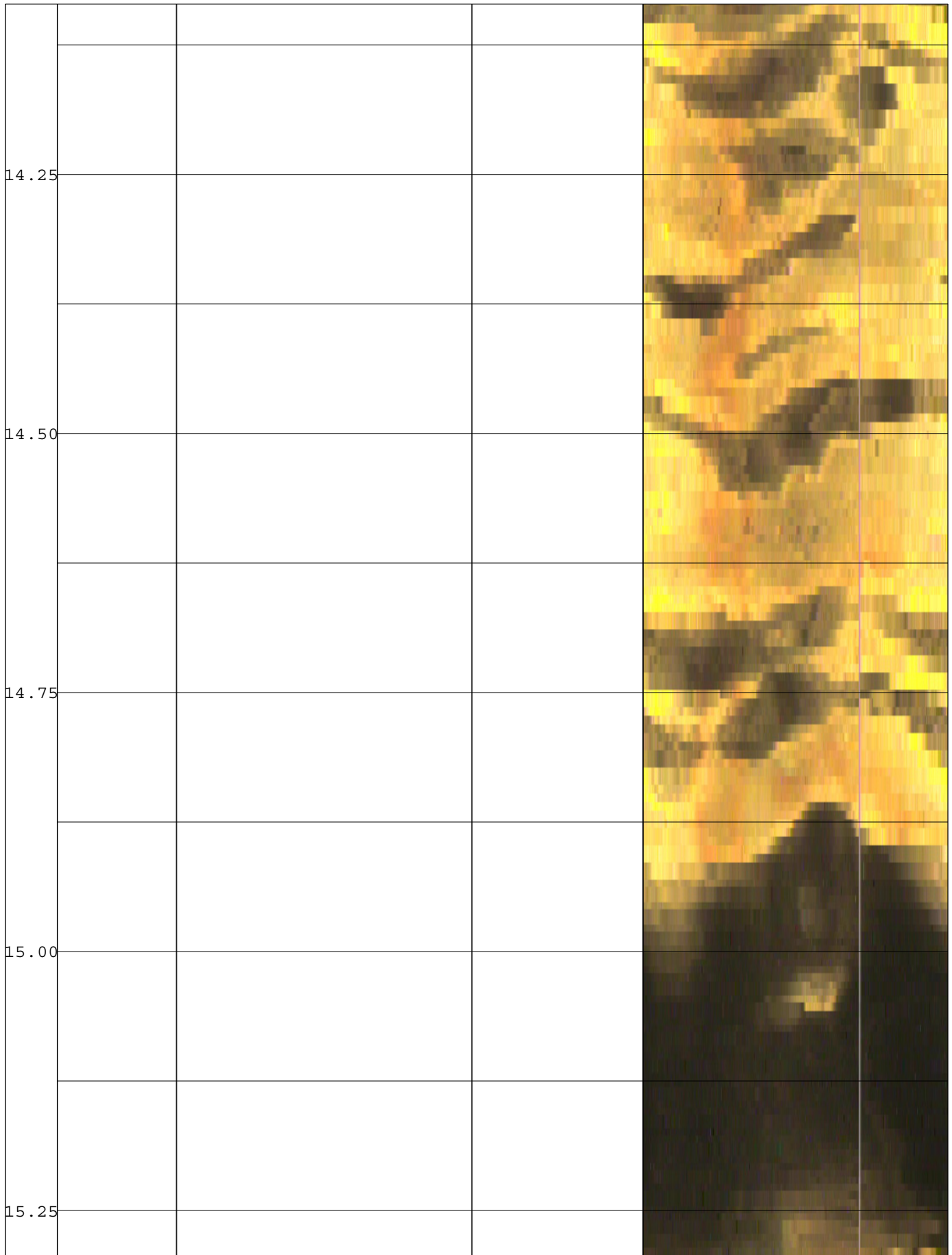


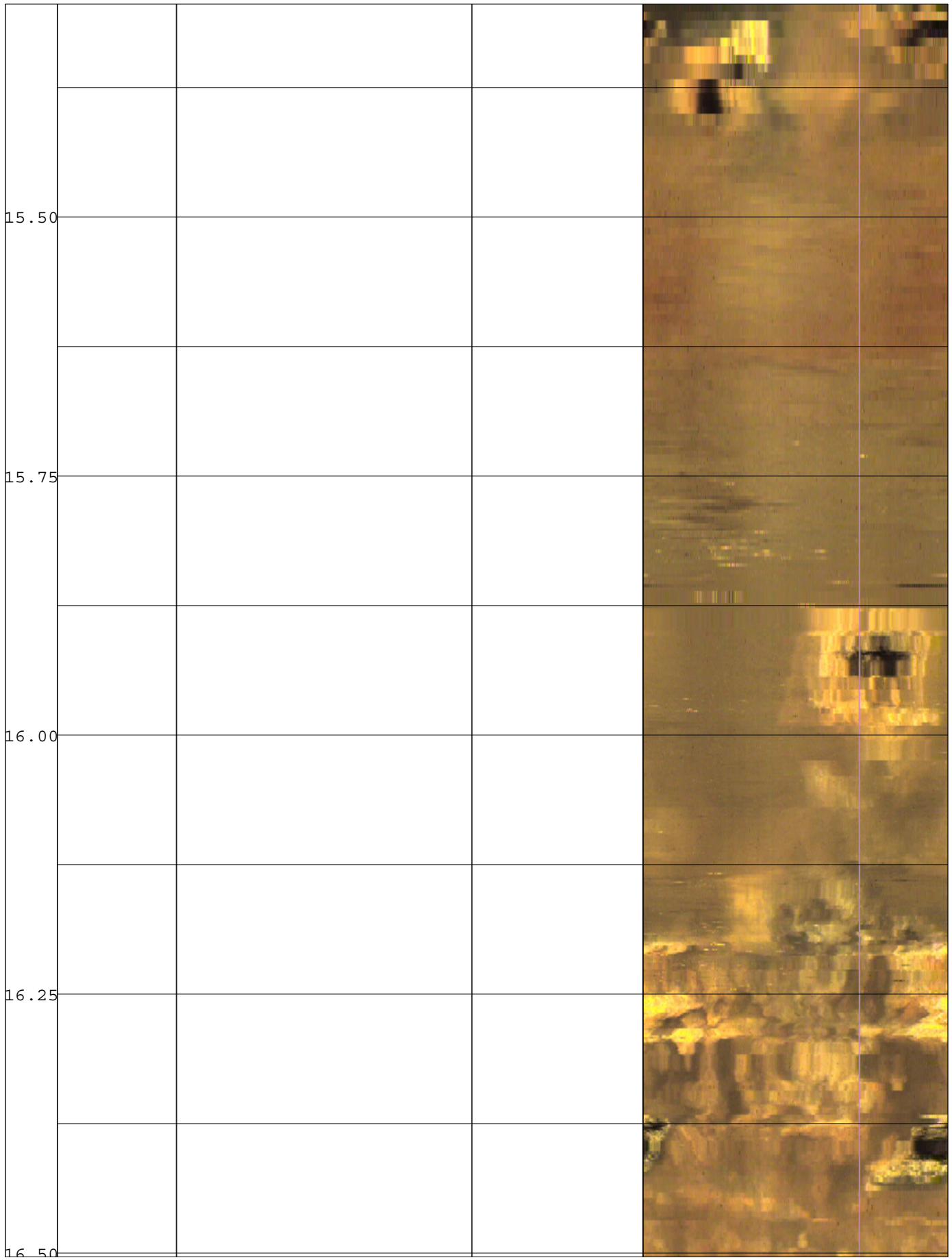


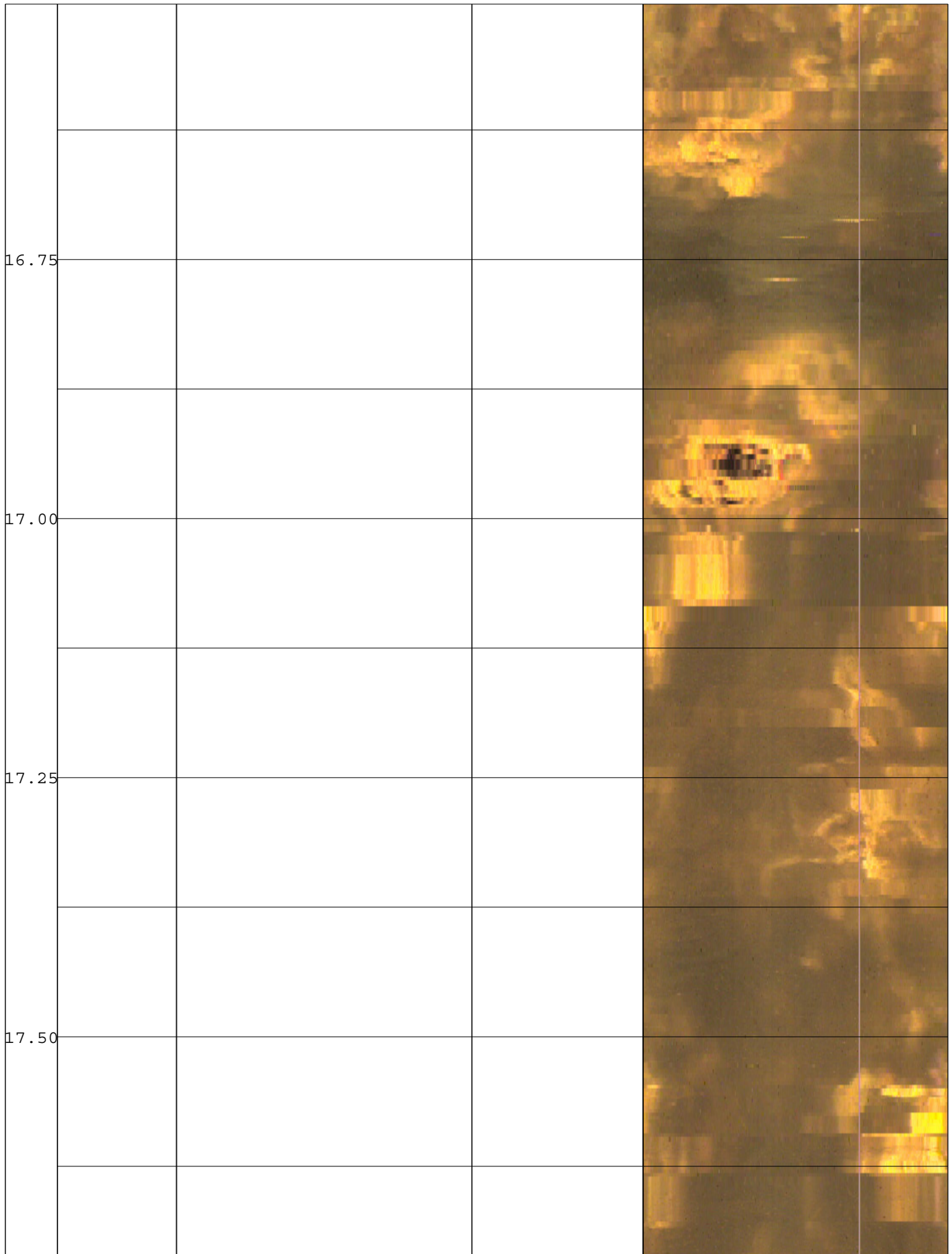


















| | | | | |
|-------|--|--|--|--|
| 17.75 | | | |  |
| 18.00 | | | | |
| 18.25 | | | | |
| 18.50 | | | | |
| 18.75 | | | | |
| | | | | |





















| | | | | |
|--|--|--|--|--|
| | | | |  |
| | | | | |