

Processed FMS Images Depth Unit: m WMSF

COMPANY: Lamont Doherty

WELL: Expedition 317 Site U1352B

FIELD: Canterbury Basin

Ocean: Pacific

COUNTRY: USA

Date Processed: Date Logged: 4-Dec-2009

Job Number: Processed at:

Well Location: Latitude: S 44 * 56.244'

Latitude: E 172 * 01.362' Longitude: S 44 * 56.244'

Elevations: KB: 0m DF: GL:



FOLD HERE The well name, location and borehole reference data were furnished by the customer.

All interpretations are opinions based on inferences from electrical or other measurements and we cannot, and do not guarantee the accuracy or correctness of any interpretation, and we shall not, except in the case of gross or willful negligence on our part, be liable or responsible for any loss, costs, damages or expenses incurred or sustained by anyone resulting from any interpretations made by any of our officers, agents or employees. These interpretations are also subject to Clause 4 of our General Terms and Conditions as set out in our current Price Schedule.

MD 1 : 20 m	C2_FMS_p1	HSGR_DIT	IMPH_DIT	FMS Pass 1 – Static Horizontal Scale: 1 : 6.981 Orientation North	FMS Pass 1 – Dynamic Horizontal Scale: 1 : 6.981 Orientation North
	C1_FMS_p1	HCGR_DIT			
	-20 (in) 20	0 (gAPI) 100		0 120 240 360	0 120 240 360
	20 (in) -20	0 (gAPI) 100	0.3 ohm.m) 3	Resistive FMS4 Image Conductive	Resistive FMS4 Image Conductive
	lgp_Area_	lgp_Area_	IDPH_DIT		
			0.3 ohm.m) 3		

122


124



126


128

130



132


134



136


138

140



142


144



146


148

150



152


154



156

158


160



162


164

166



168


170



172


174

176



178

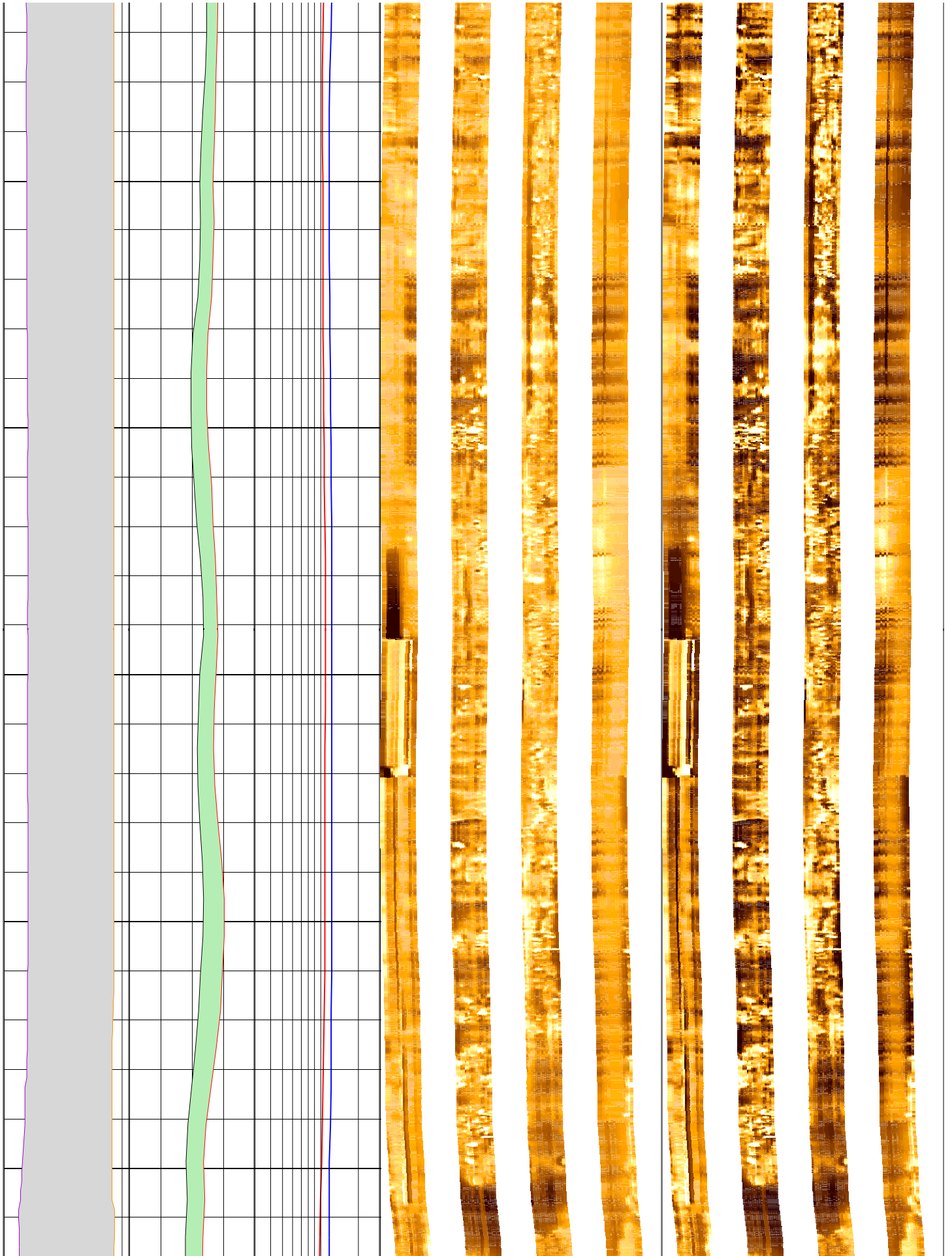
180



182

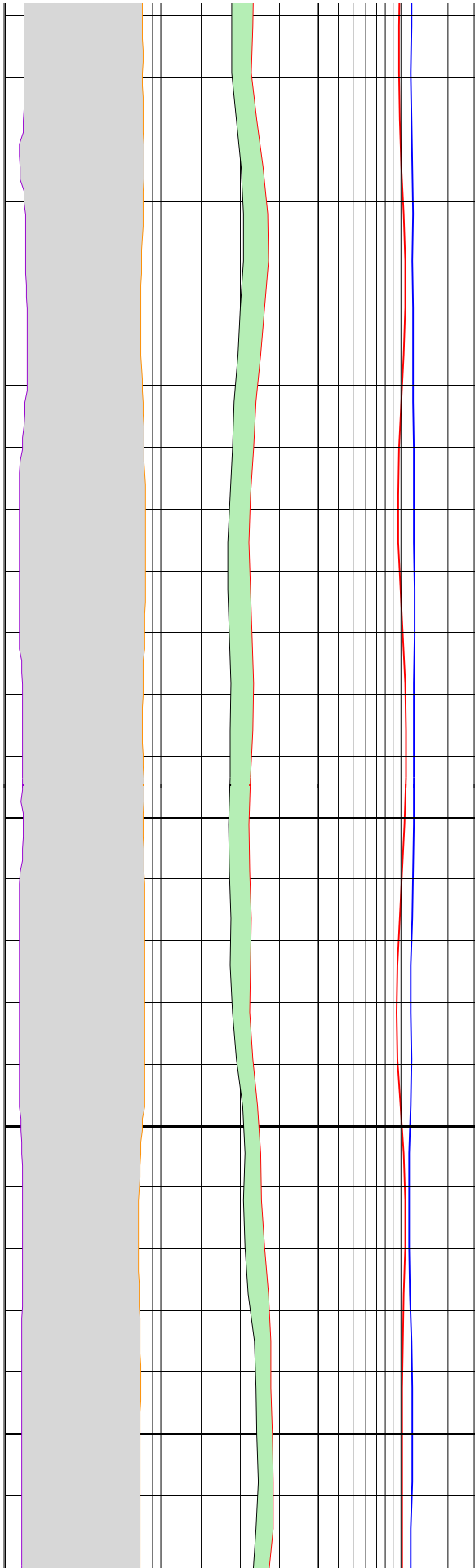
184

186



188


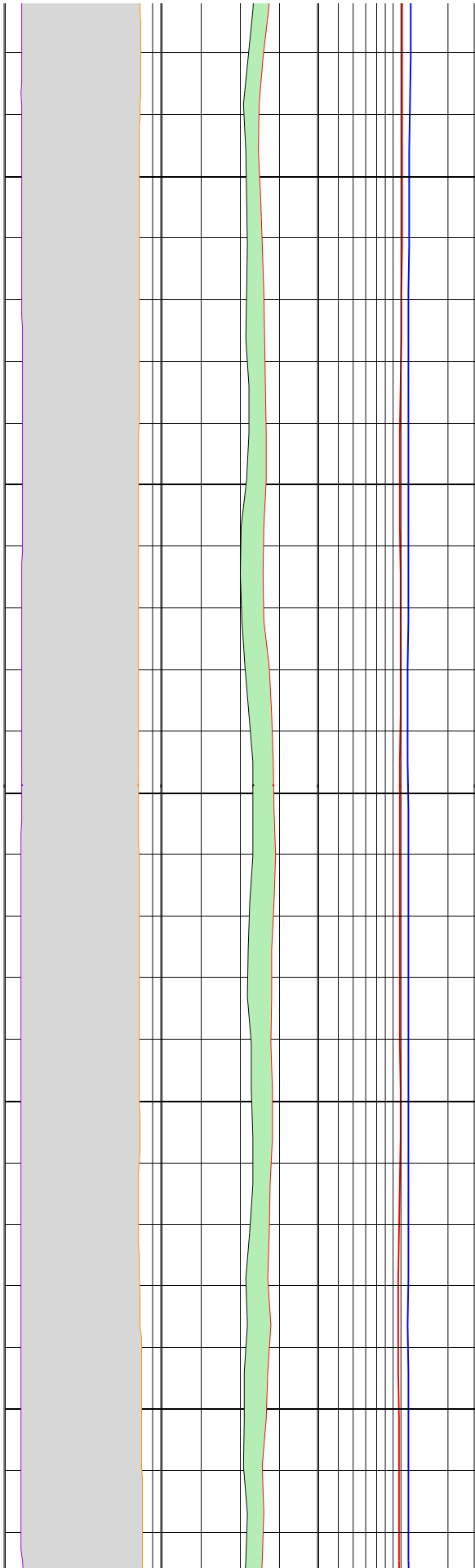
190



192


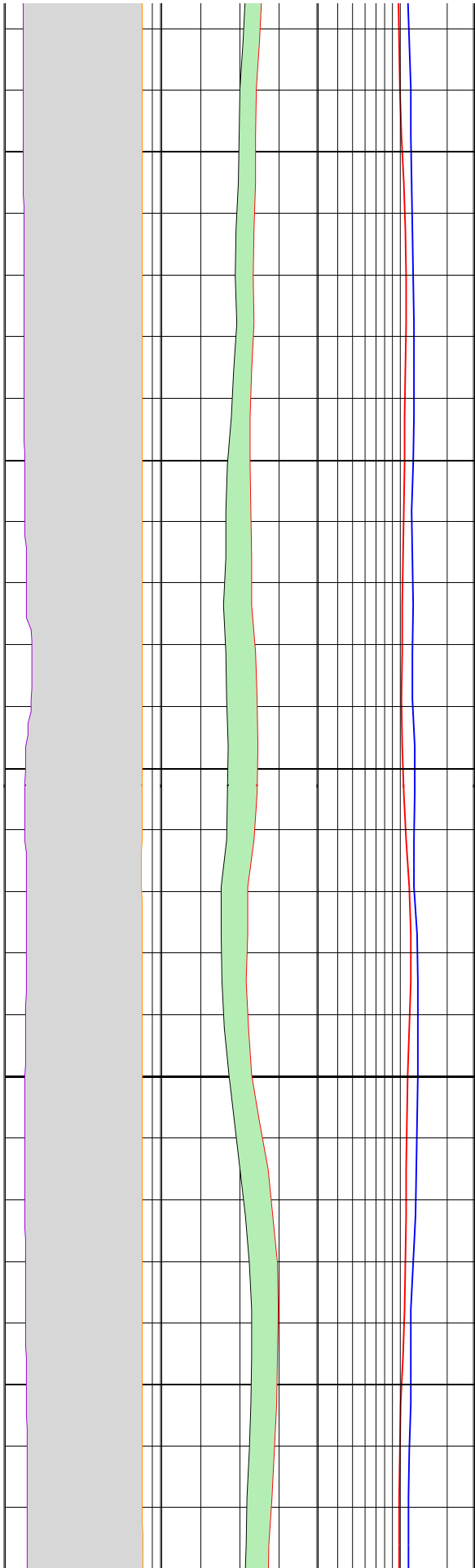
194

196



198

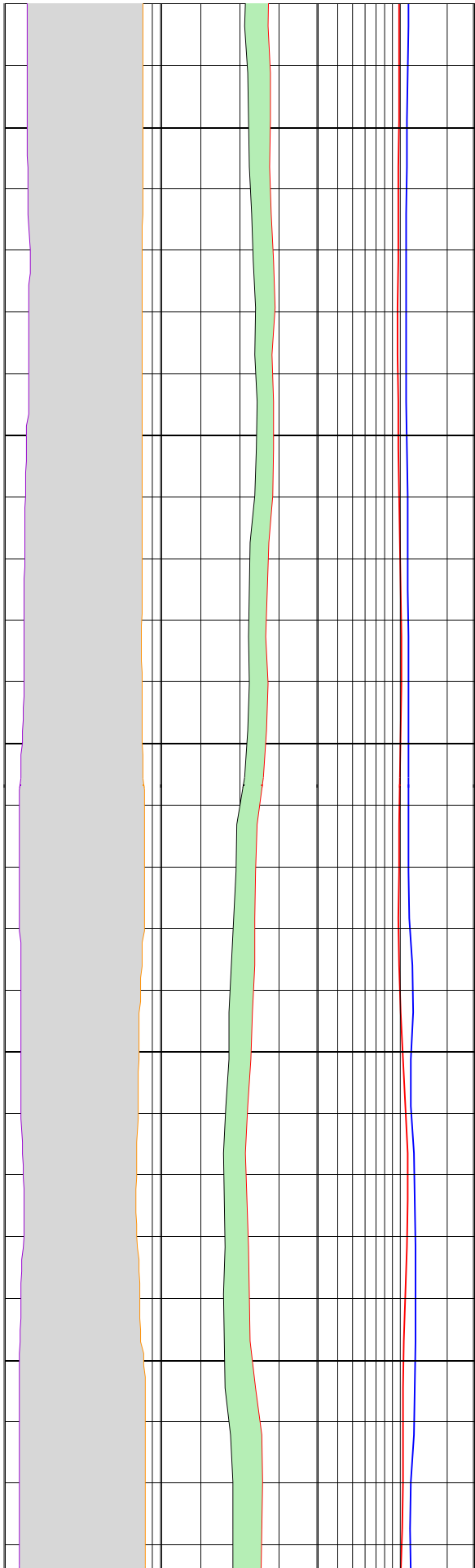
200



202


204

206



208


210



212


214

216



218


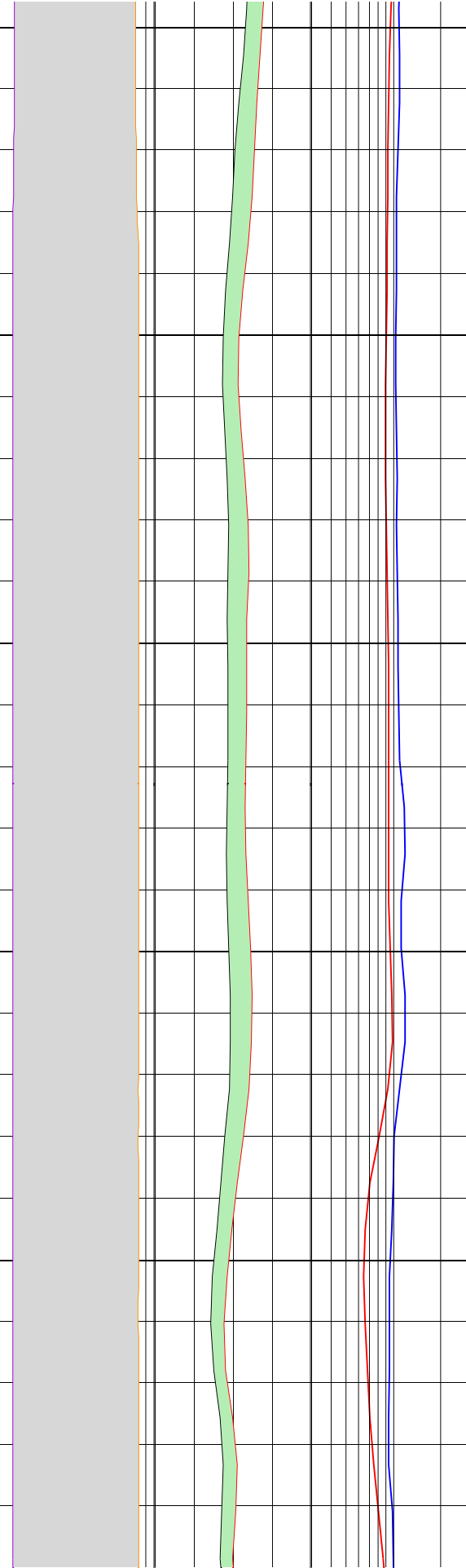
220



222

224


226



228


230

232



234


236



238


240

242



244


246



248


250

252



254


256



258

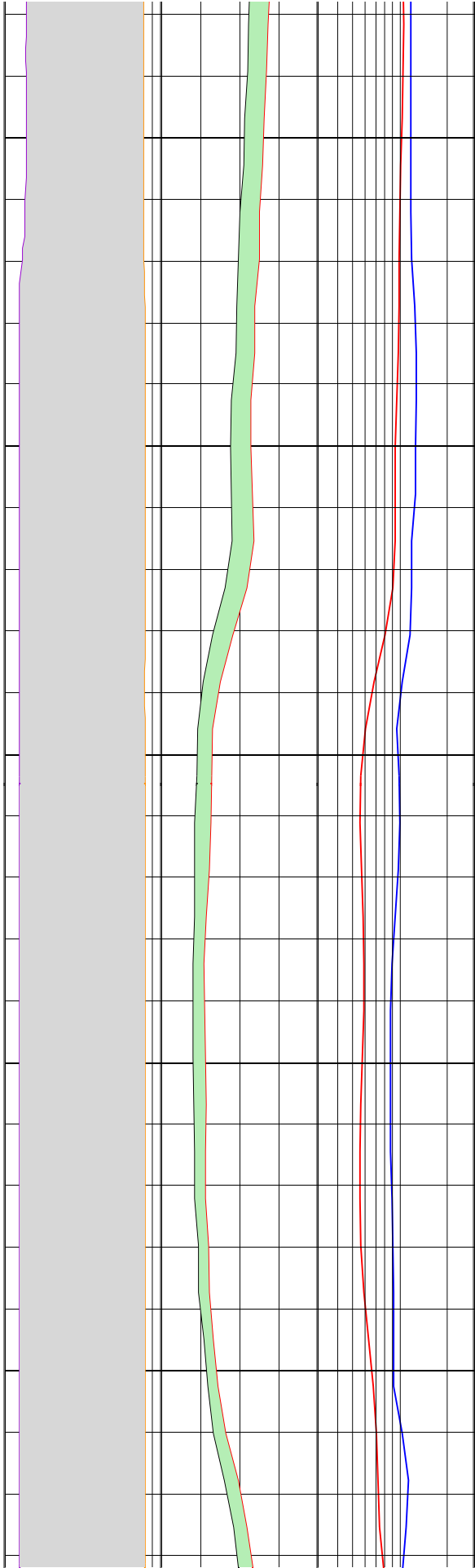
260

262



264


266



268


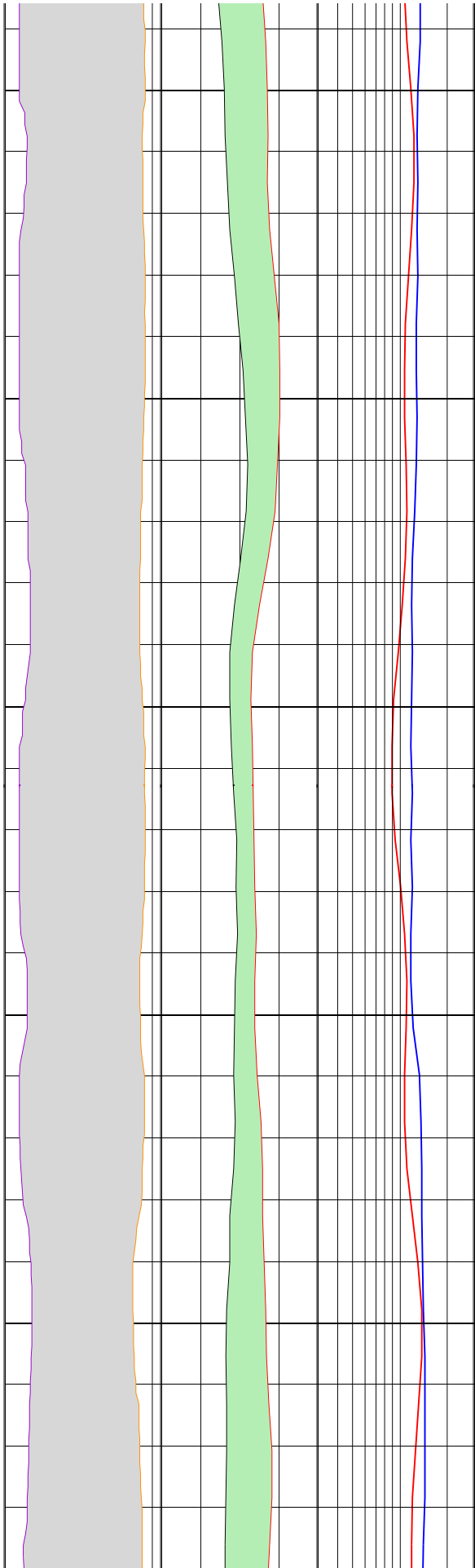
270

272



274


276



278

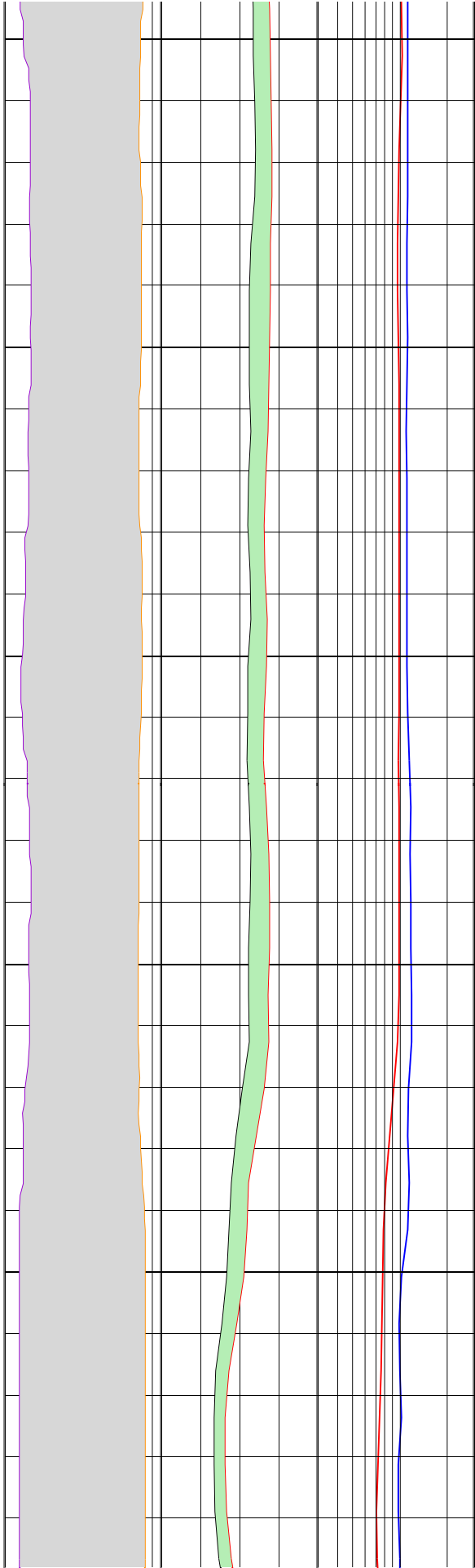
280

282



284


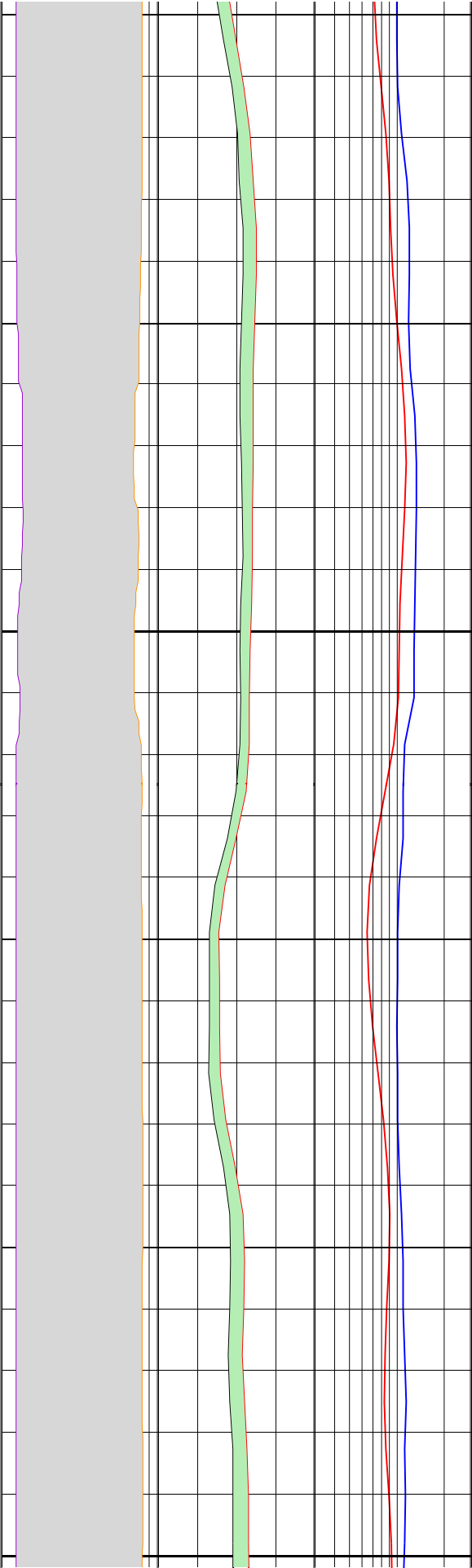
286



288

290


292



294

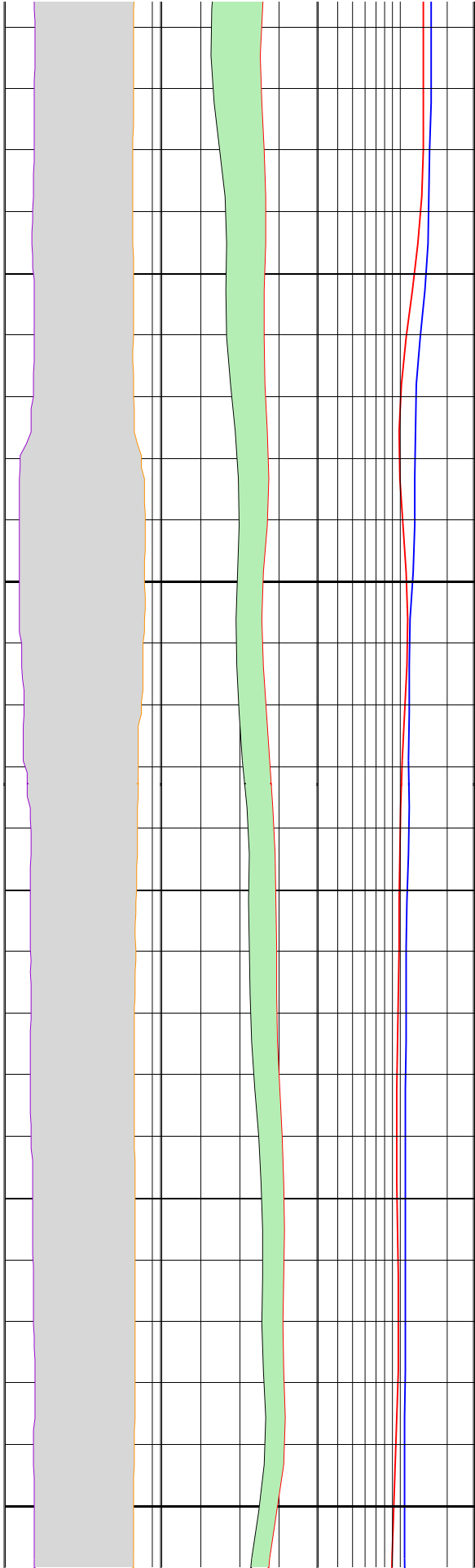
296

298



300


302



304


306

308



310


312



314


316

318



320


322



324


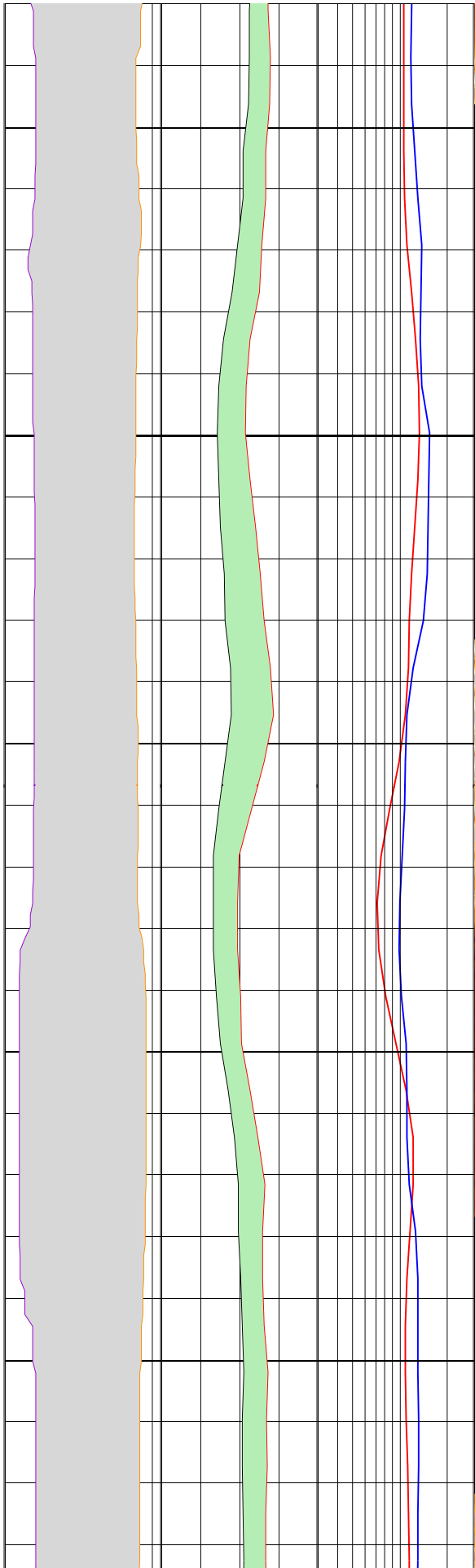
326

328



330


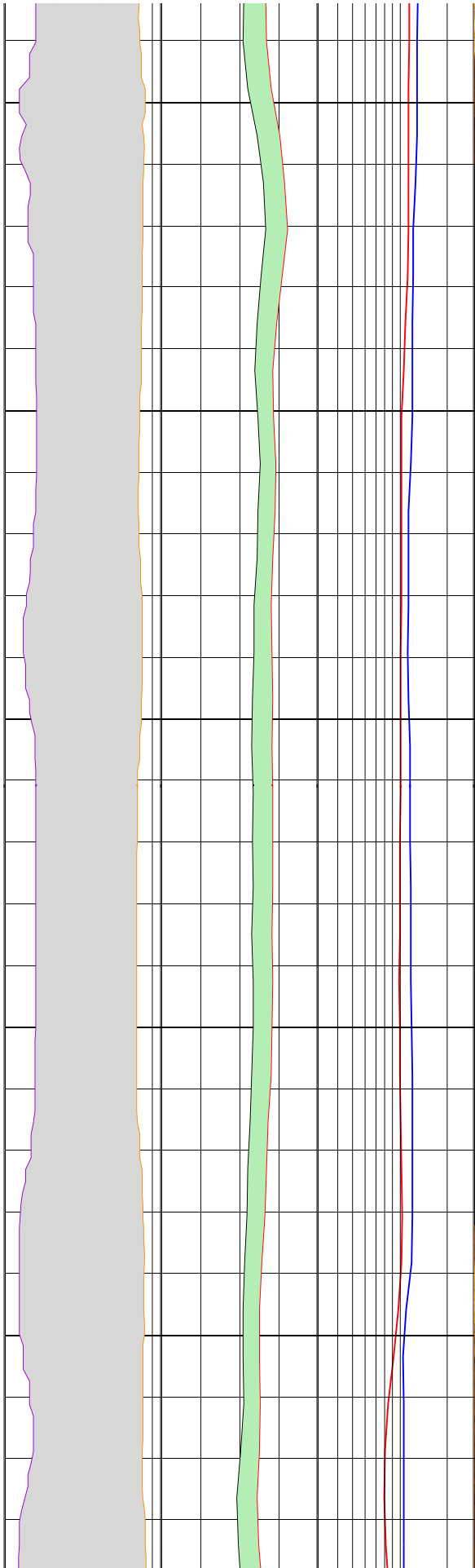
332



334


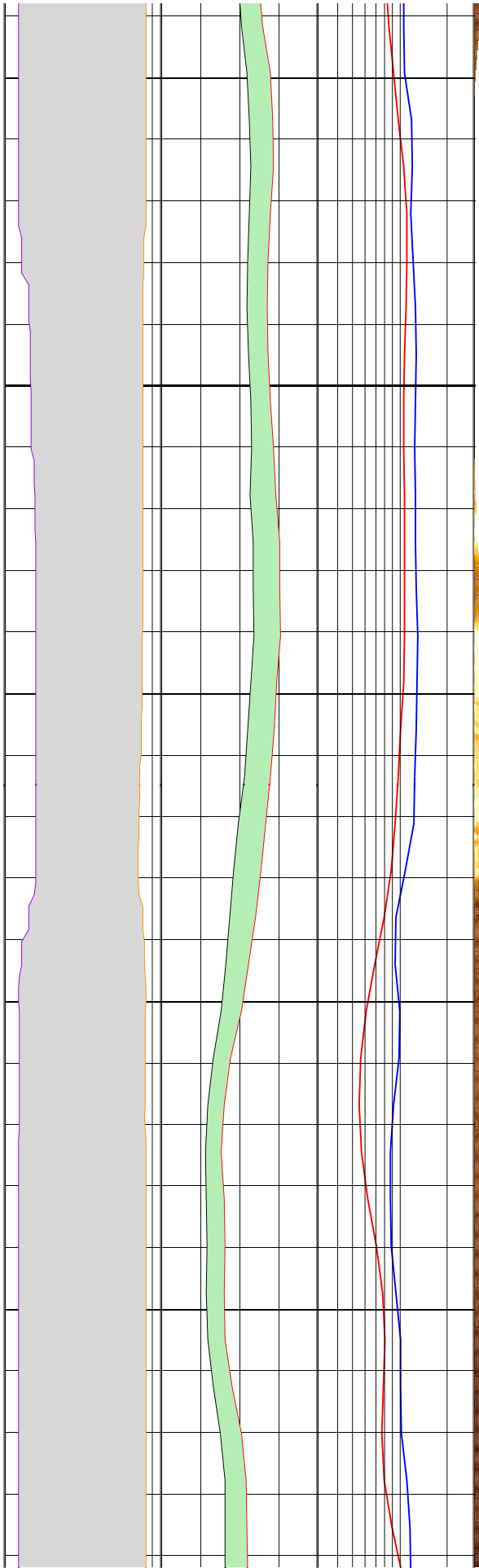
336

338



340


342



344

346


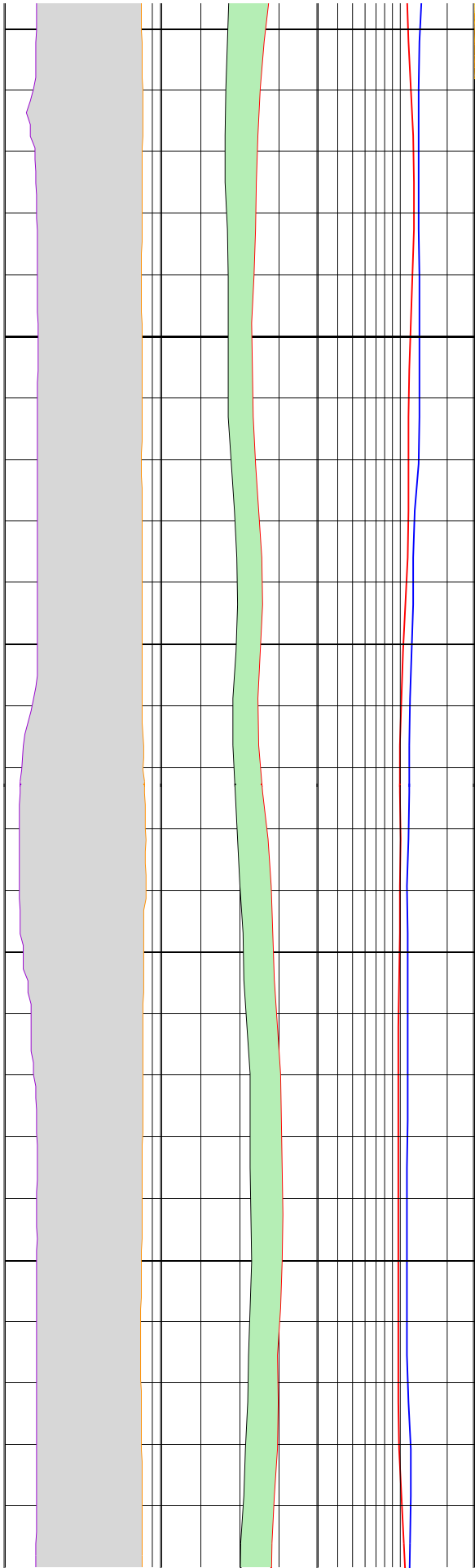
348



350

352


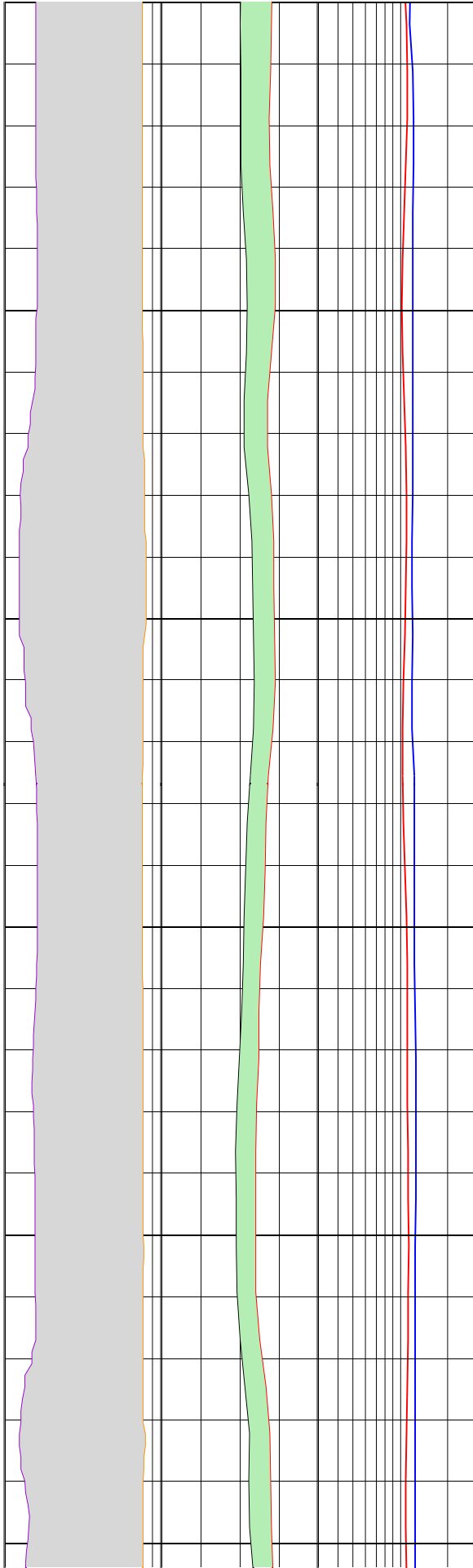
354



334

356


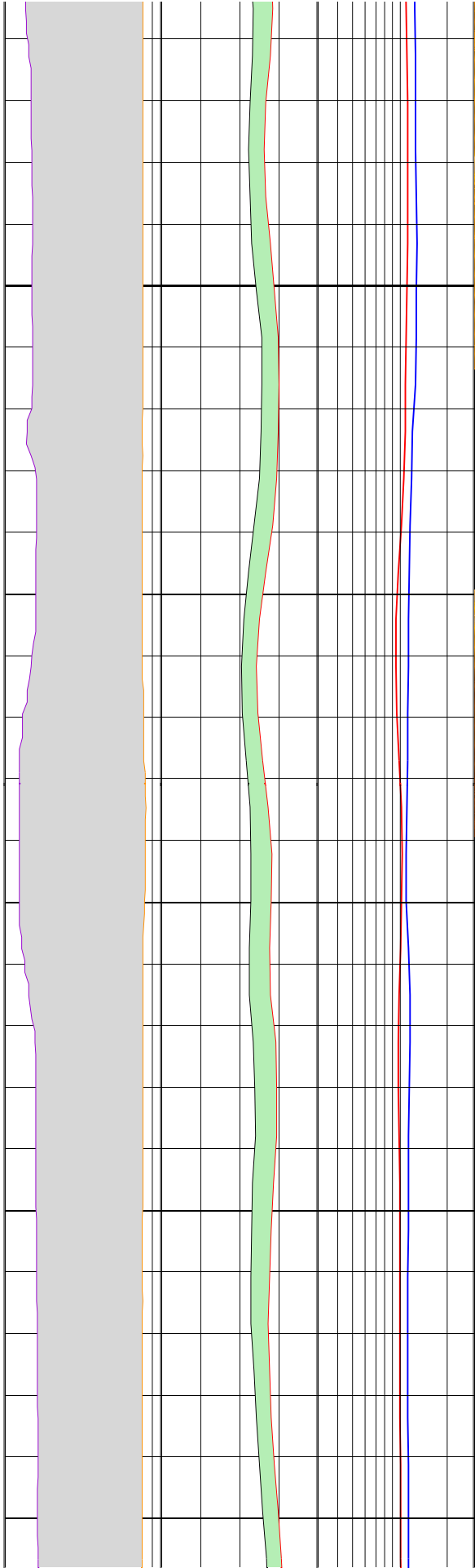
358



360


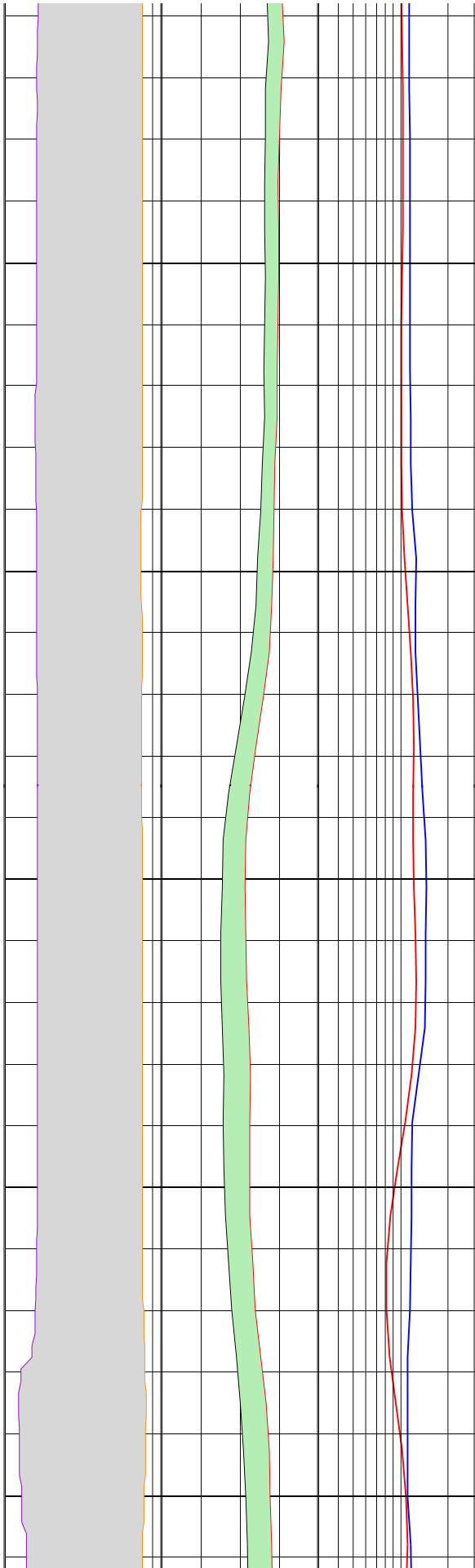
362

364



366


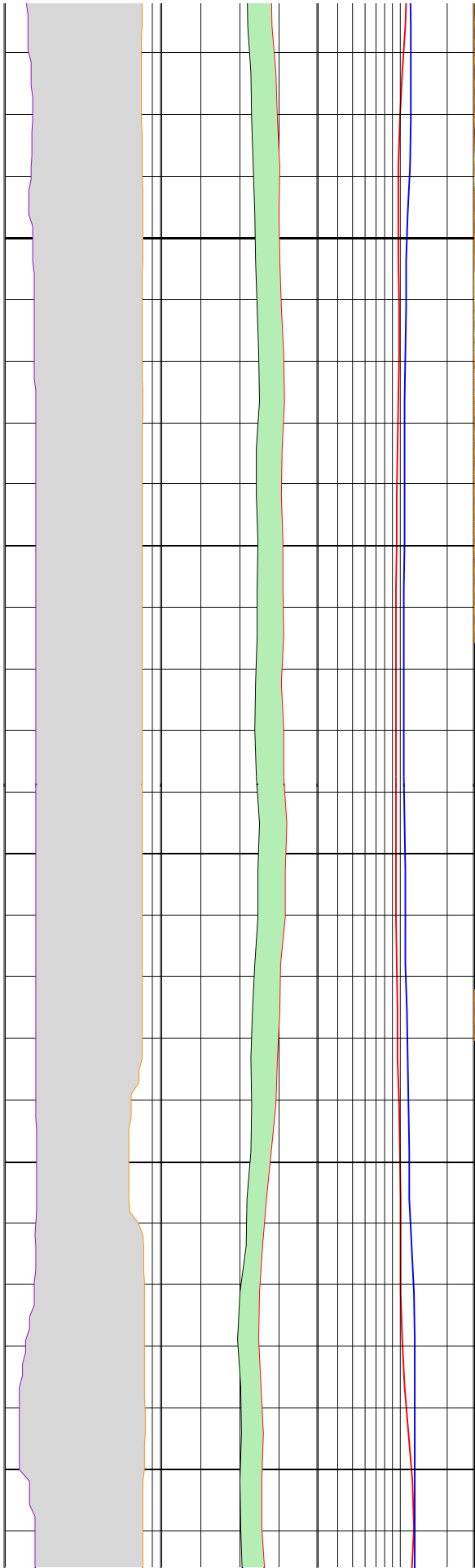
368



370


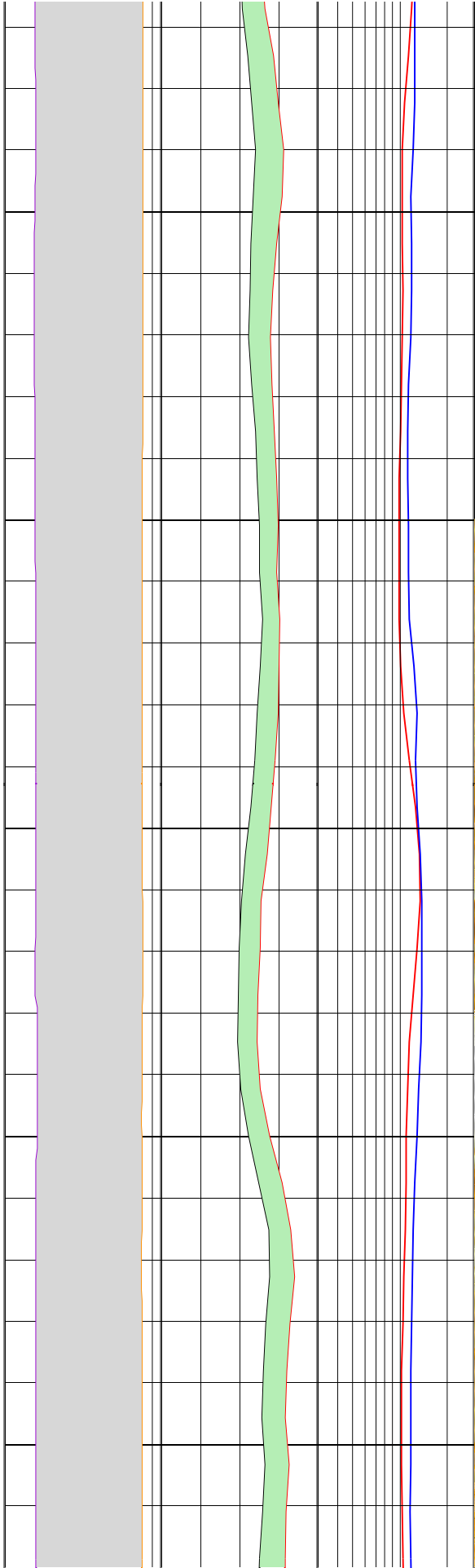
372

374



376


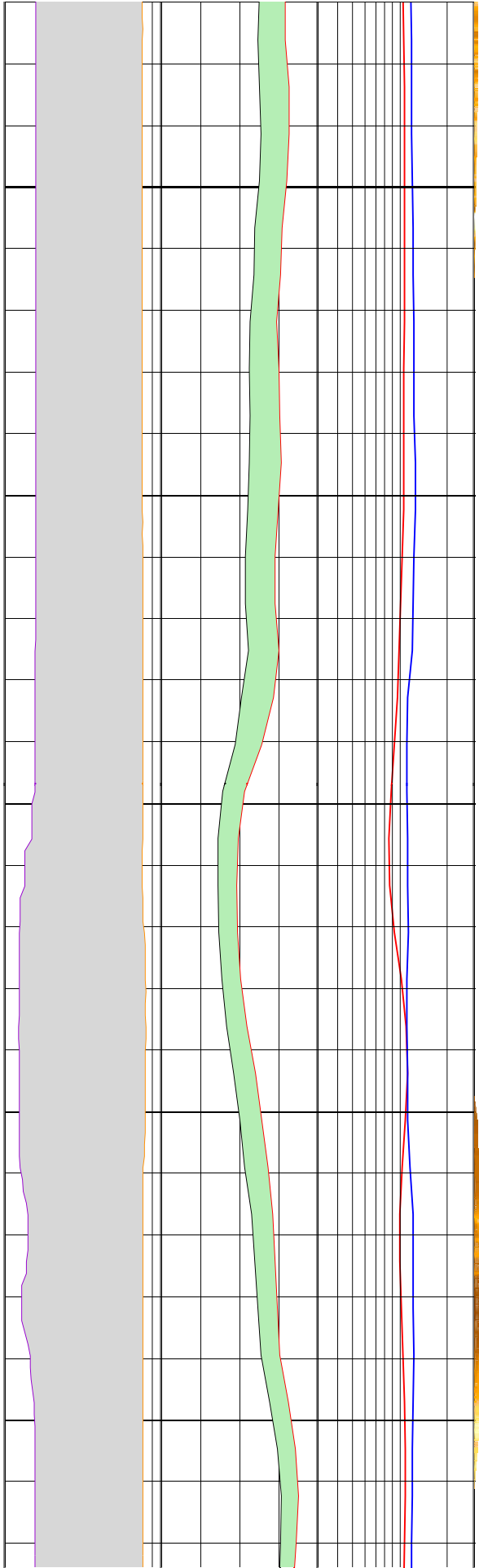
378



380


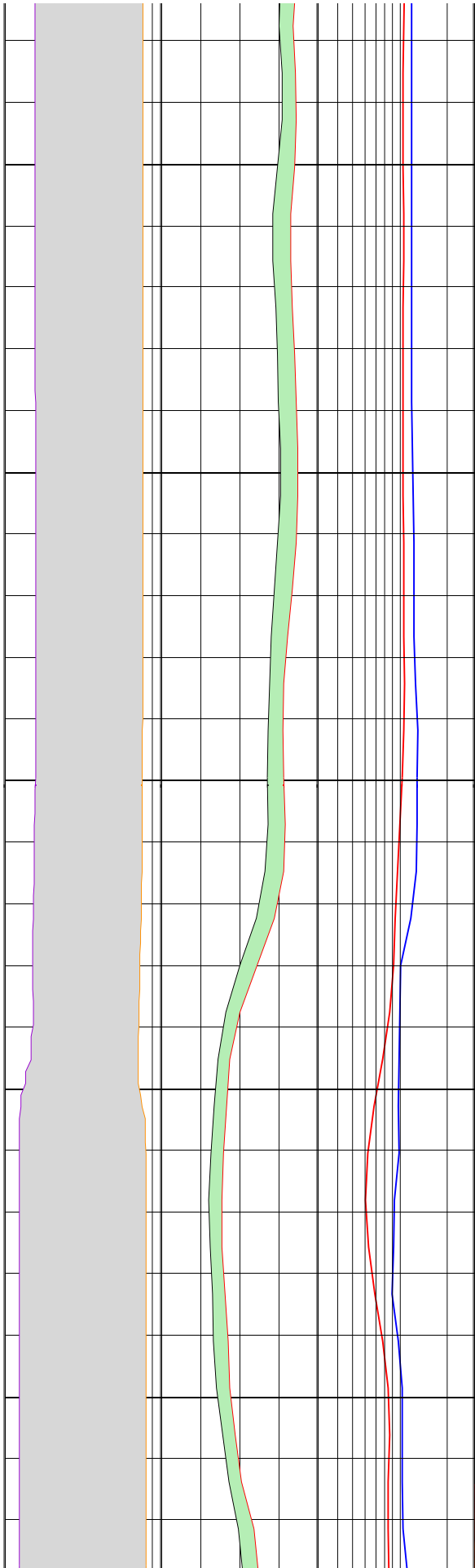
382

384



386


388



390


392

394



396

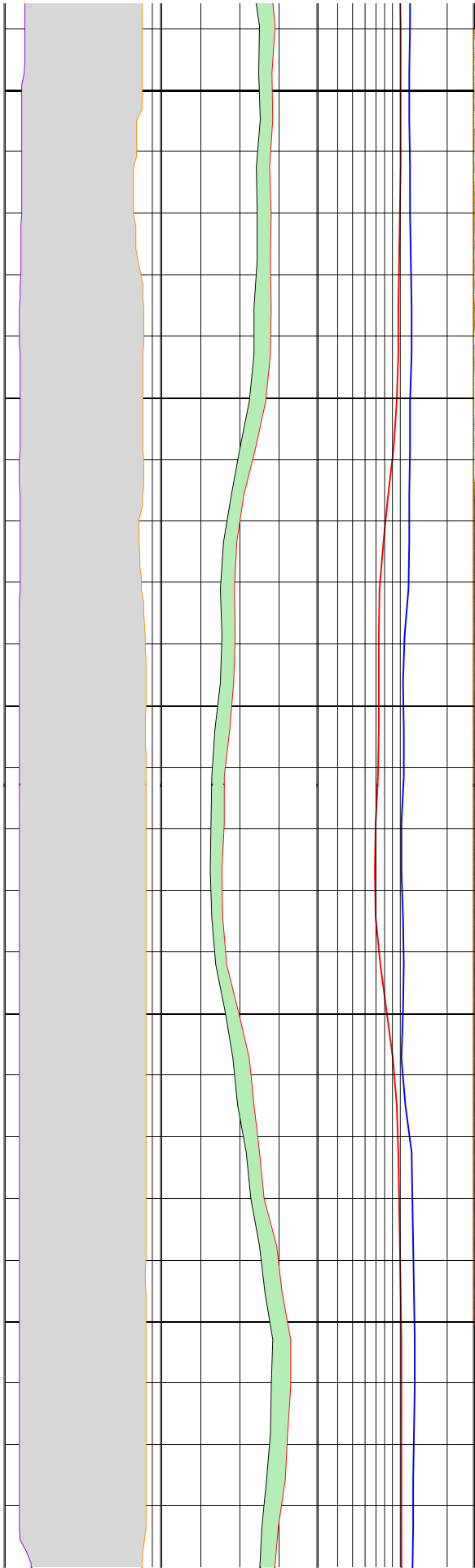
398



400

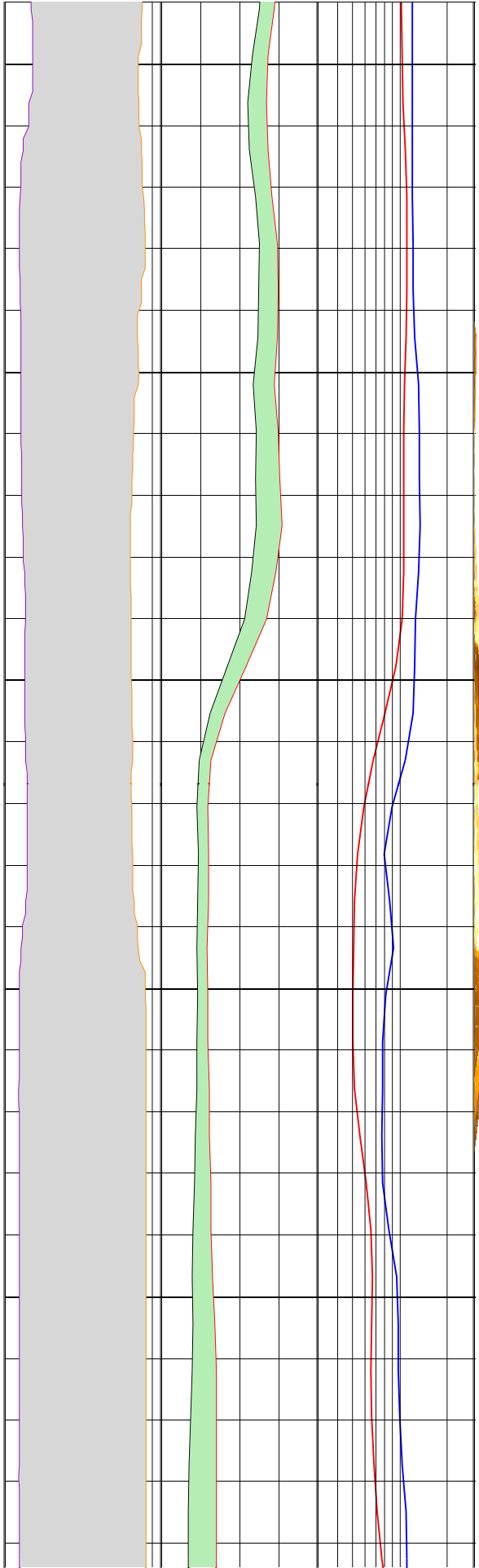
402

404



406


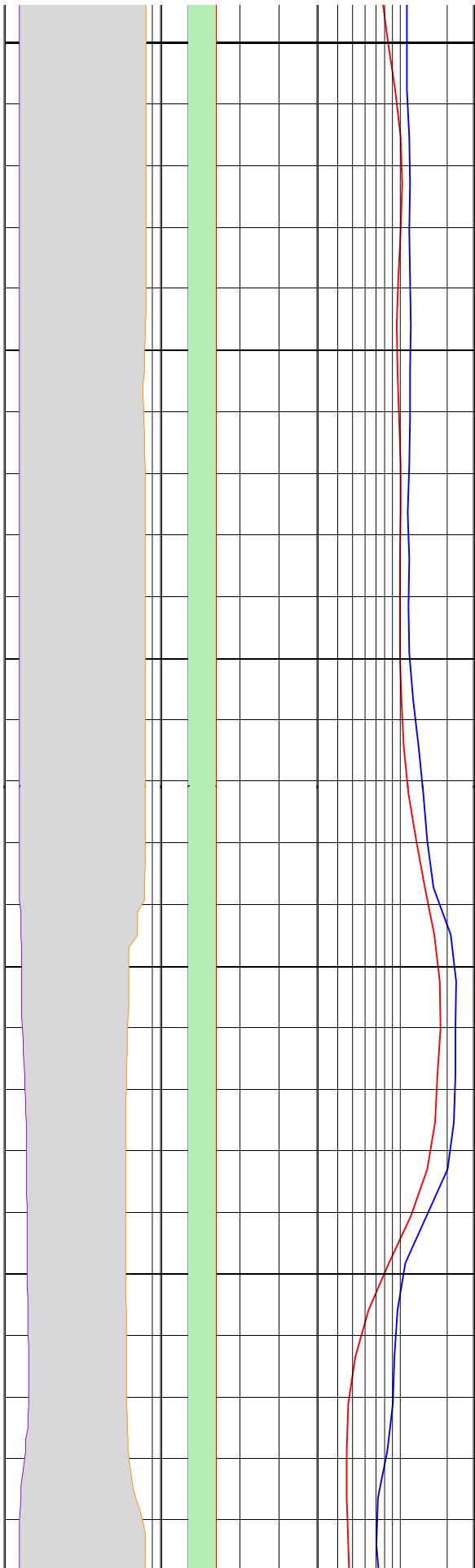
408



410

412


414



416


418

420



422


424



426


428

430



432


434



436

438

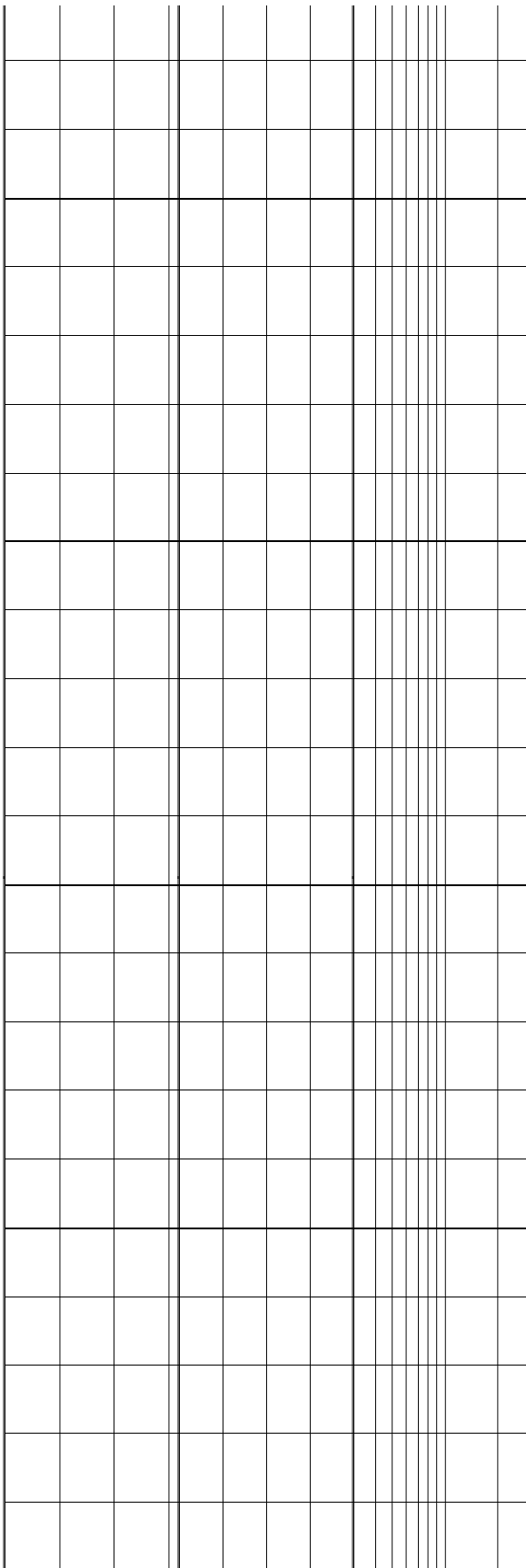
440



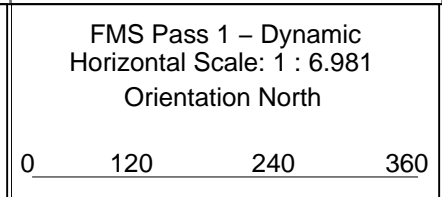
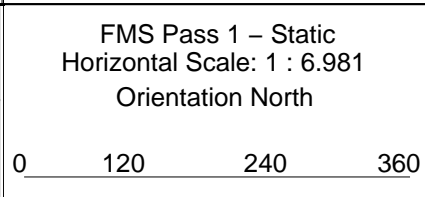
446

448

450
MD
1 : 20
m



lgp_Area_	lgp_Area_	IDPH_DIT 0.3 (ohm.m) 3
C1_FMS_p1 20 (in) -20	HCGR_DIT 0 (gAPI) 100	IMPH_DIT 0.3 (ohm.m) 3



C2_FMS_p1

HSGR_DIT

-20 (in) 20

0 (gAPI) 100

Resistive FMS4 Image Conductive



Resistive FMS4 Image Conductive

