

Processed FMS Images Depth Unit: m WMSF

COMPANY: Lamont Doherty

WELL: Expedition 317 Site U1352B

FIELD: Canterbury Basin

Ocean: Pacific

COUNTRY: USA

Date Processed: Date Logged: 4-Dec-2009

Job Number: Processed at:

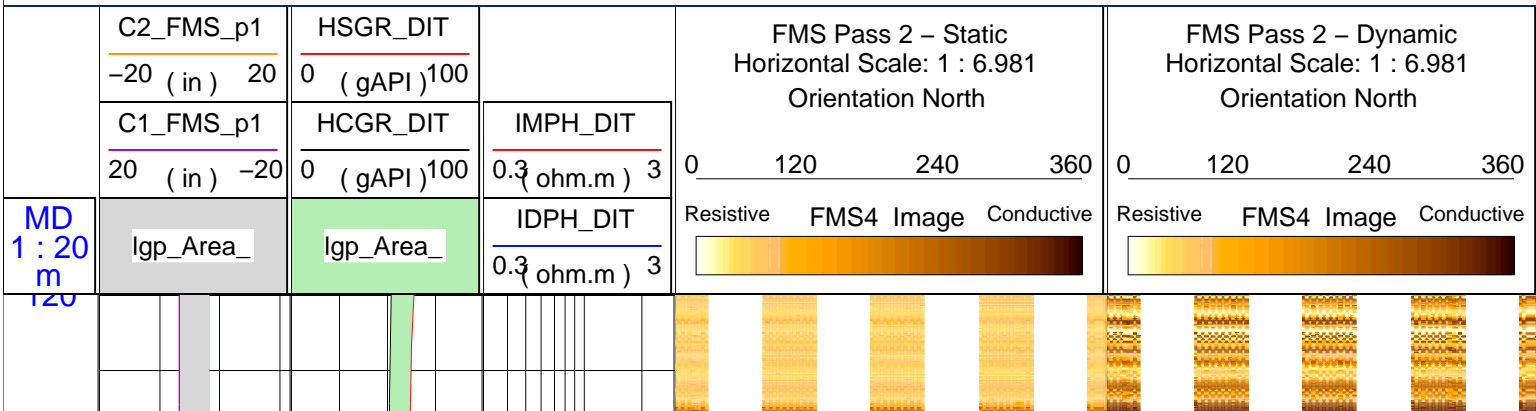
Well Location: Latitude: S 44 * 56.244'

Latitude: E 172 * 01.362' Longitude: S 44 * 56.244'

Elevations: KB: 0m DF: GL:

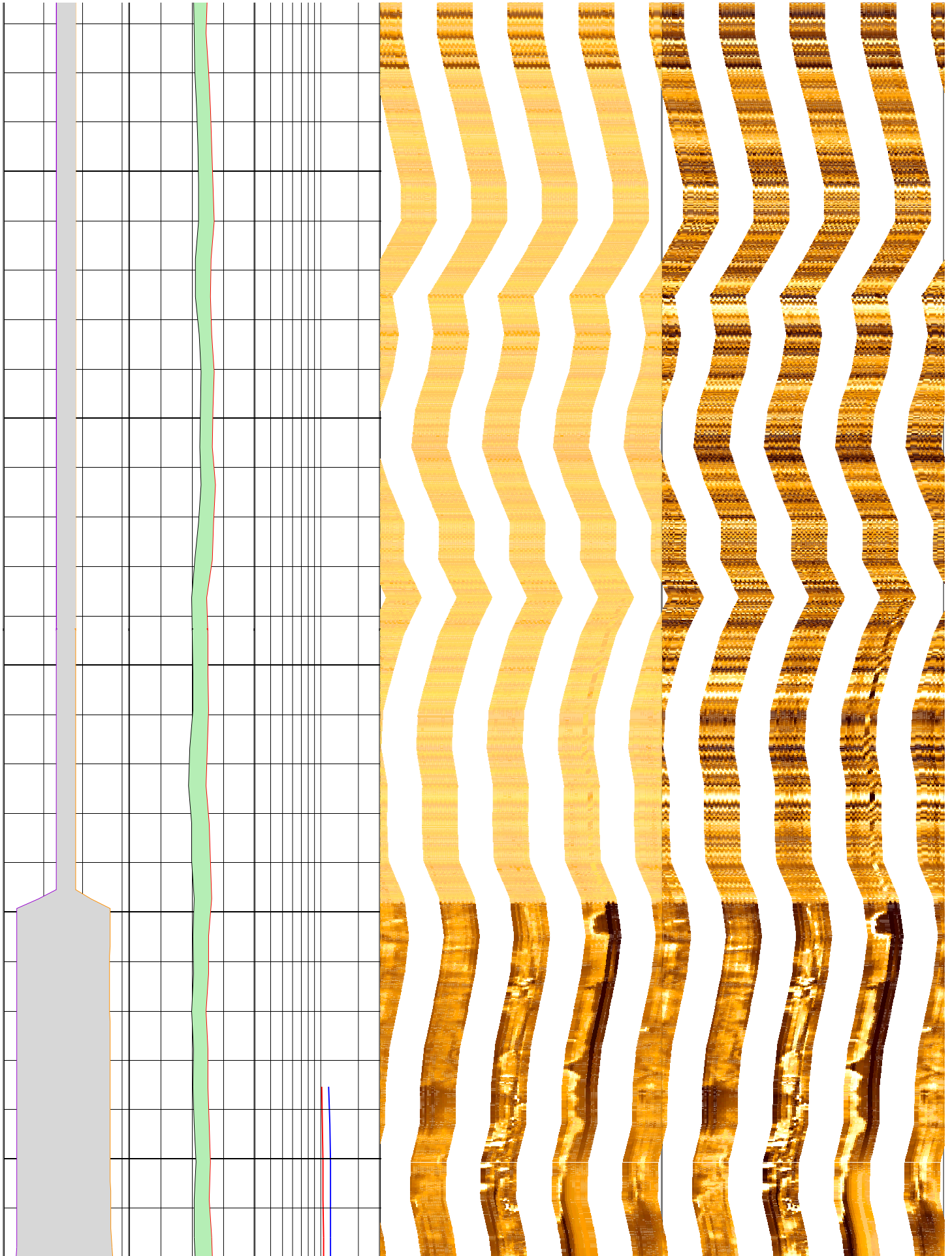
FOLD HERE The well name, location and borehole reference data were furnished by the customer.

All interpretations are opinions based on inferences from electrical or other measurements and we cannot, and do not guarantee the accuracy or correctness of any interpretation, and we shall not, except in the case of gross or willful negligence on our part, be liable or responsible for any loss, costs, damages or expenses incurred or sustained by anyone resulting from any interpretations made by any of our officers, agents or employees. These interpretations are also subject to Clause 4 of our General Terms and Conditions as set out in our current Price Schedule.



122


124



126


128

130



132


134



136



138

140



142


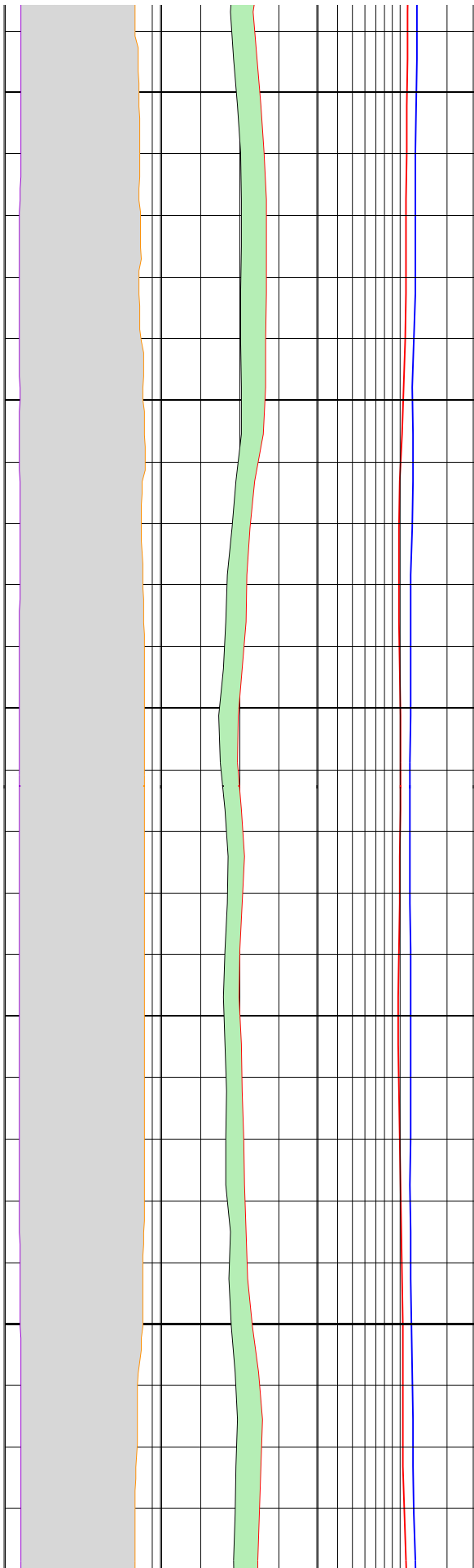
144



146


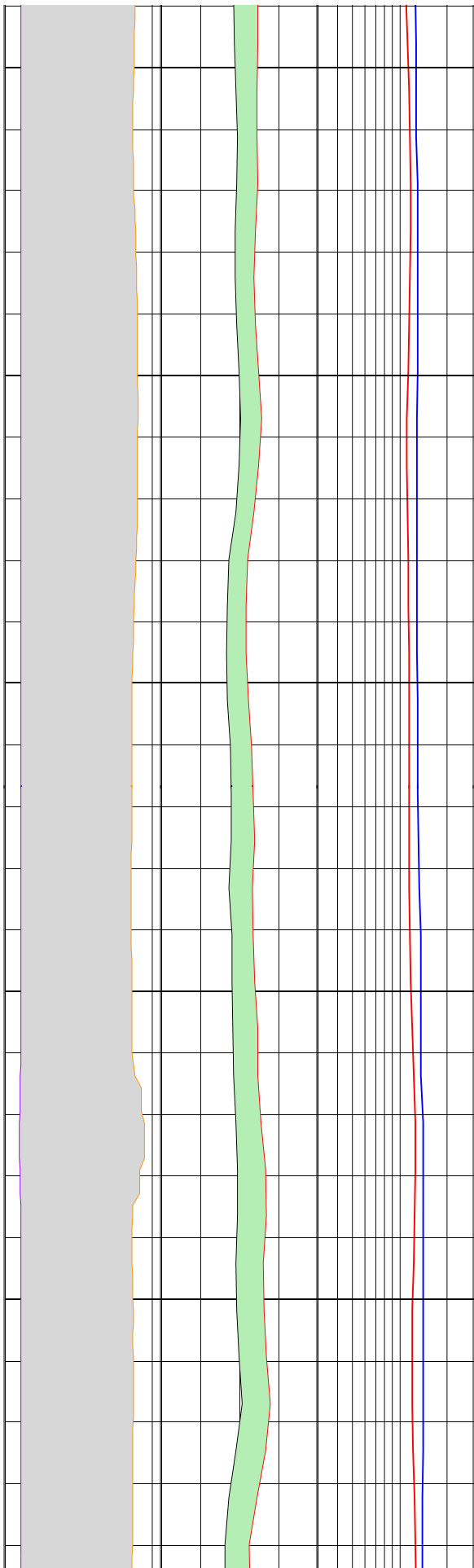
148

150



152


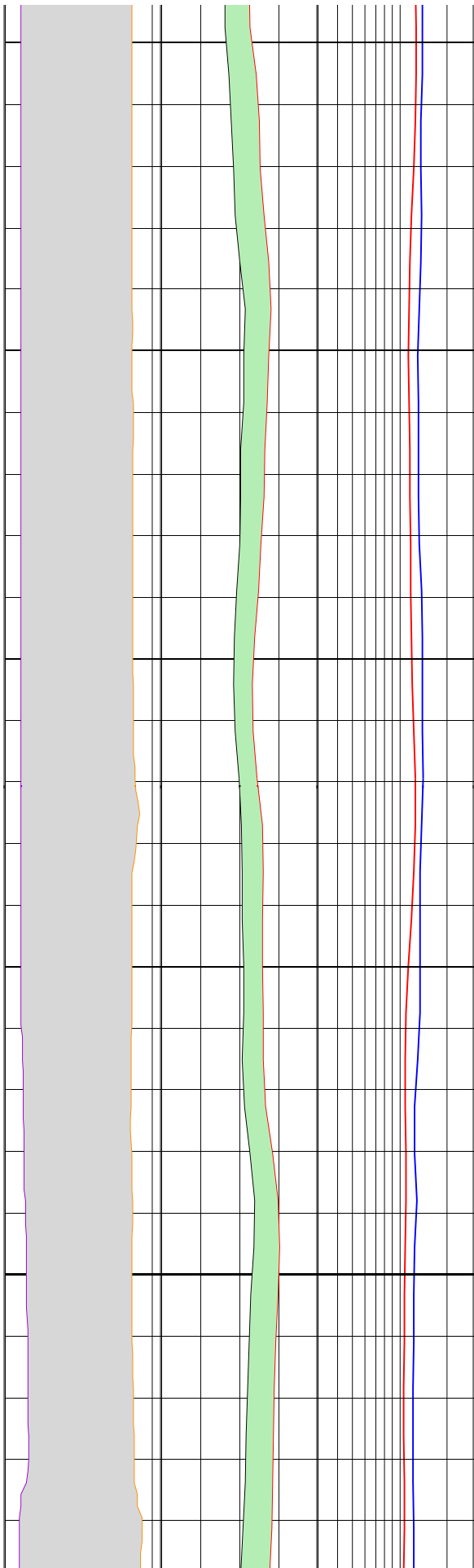
154



156

158


160



162


164

166



168


170



172


174

176



178


180



182


184

186



188


190



192


194

196



198


200



202


204

206



208


210



212


214

216



218


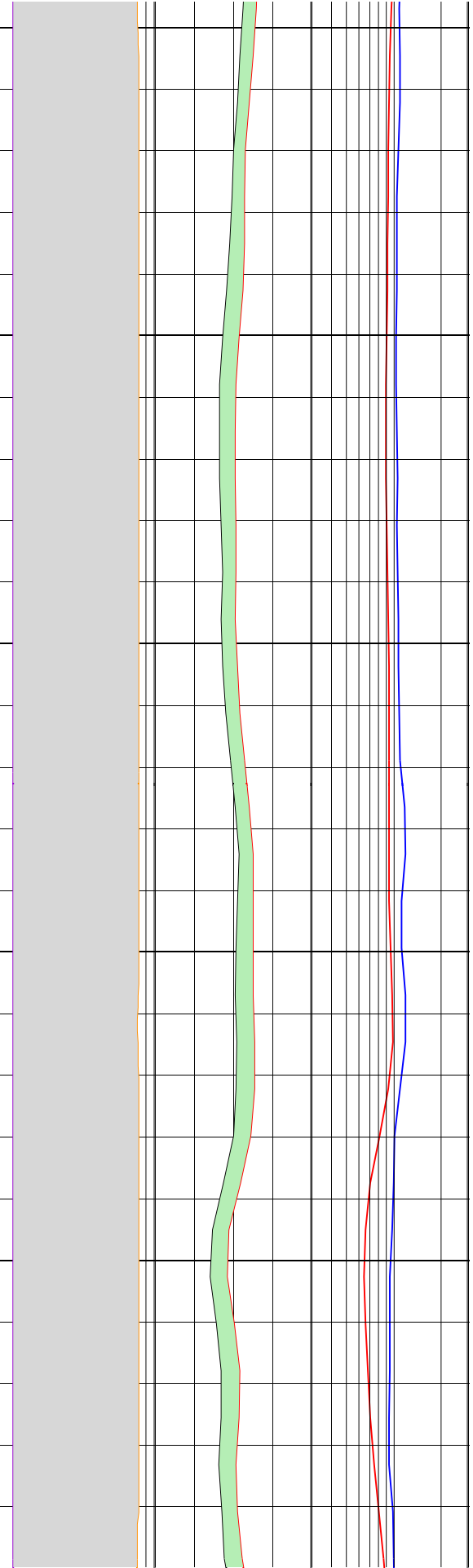
220



222

224



226



228


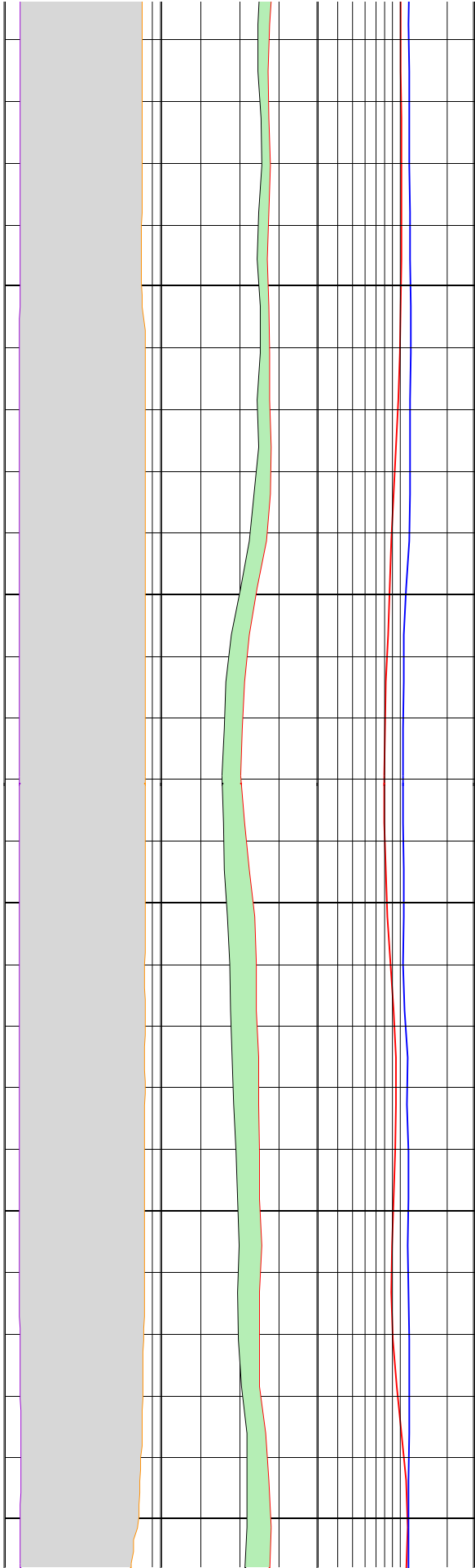
230

232



234


236



238


240

242



244


246



248


250

252



254


256



258

260

262



264


266



268


270

272



274


276



278


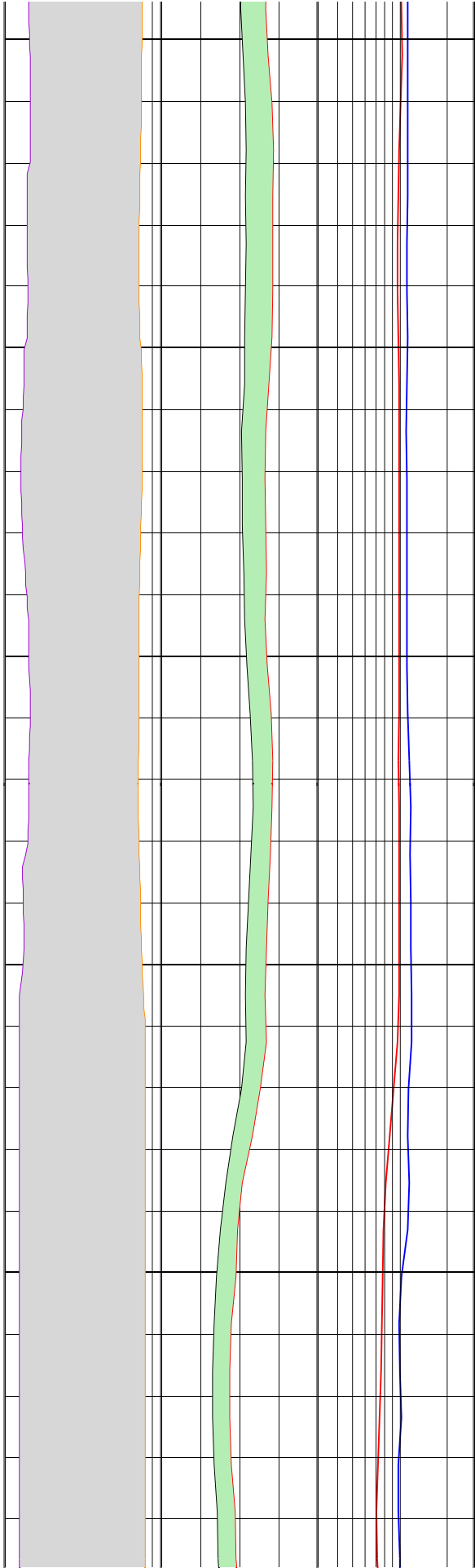
280

282



284


286



288

290


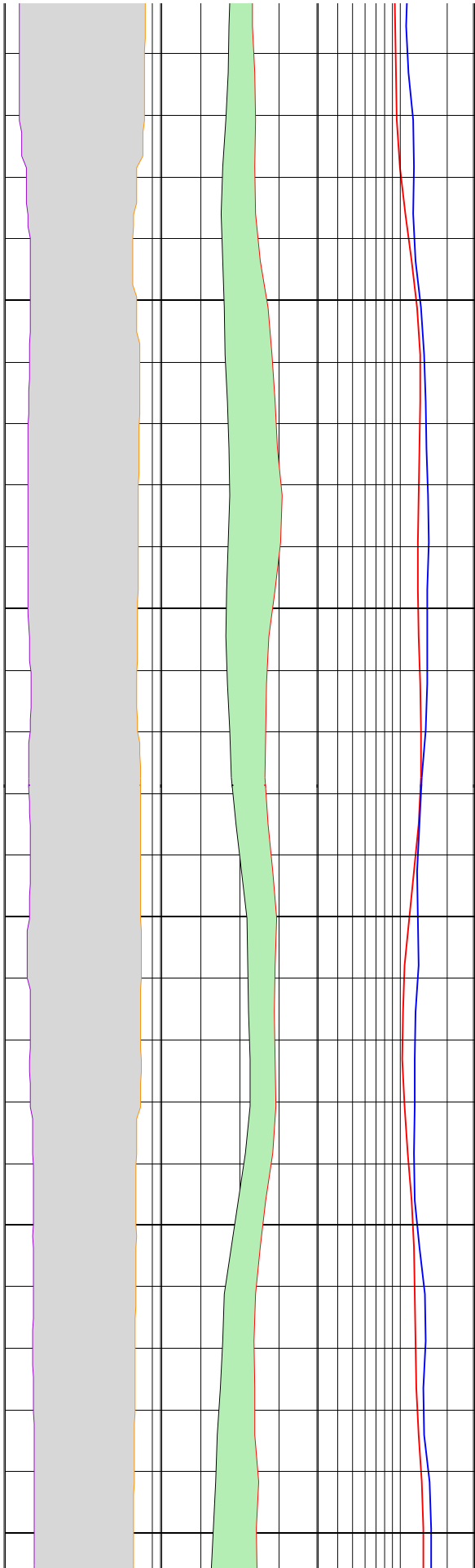
292



294

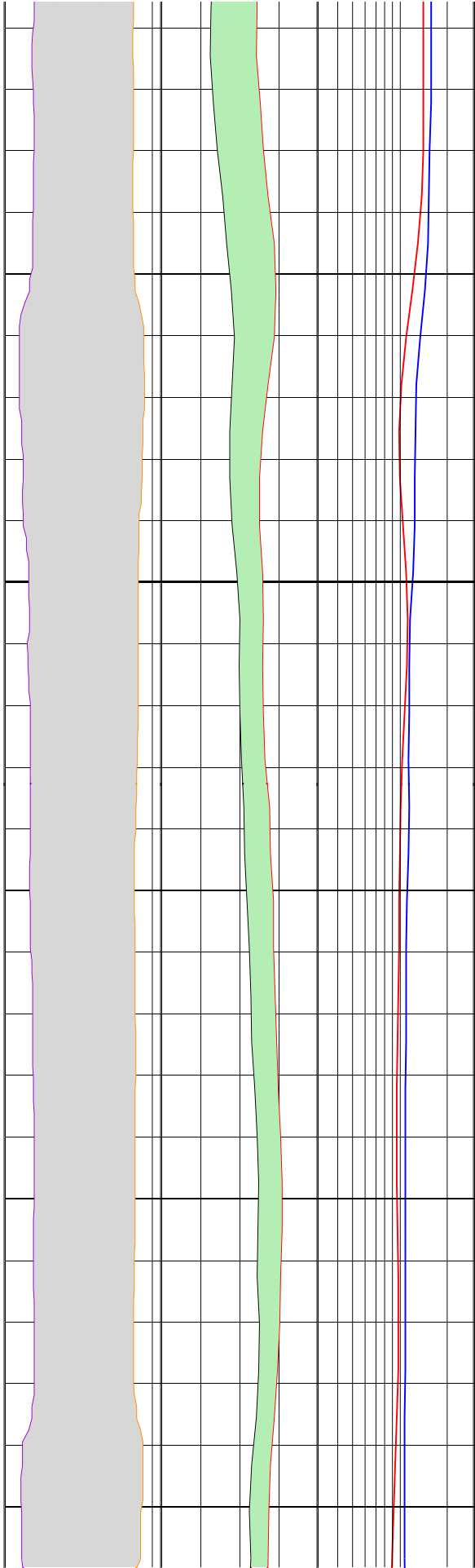
296

298



300


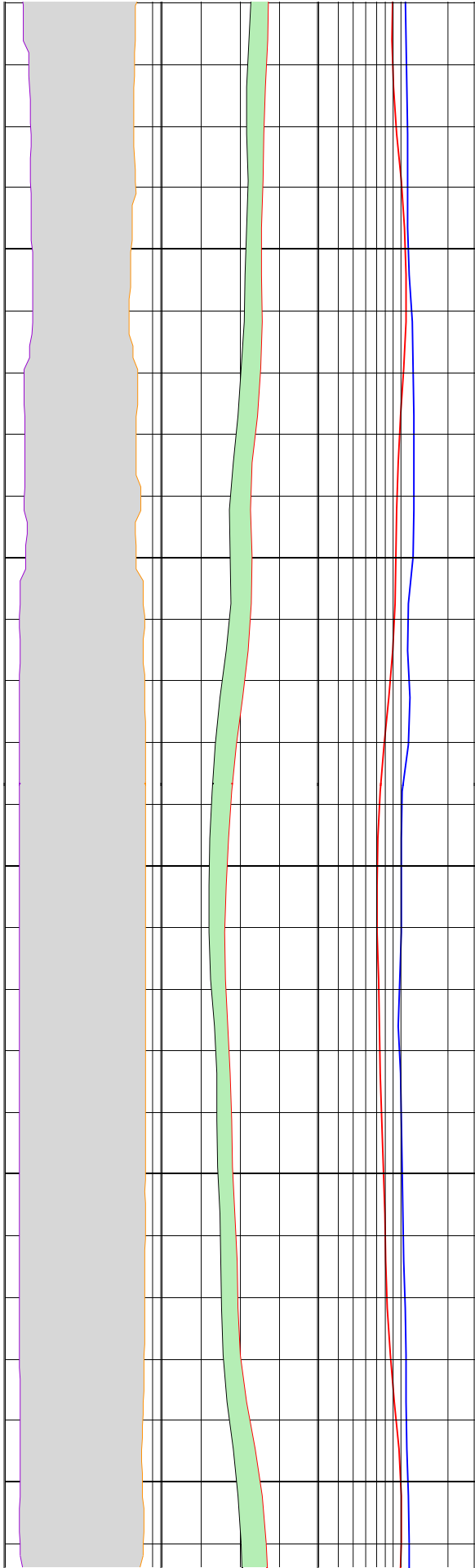
302



304


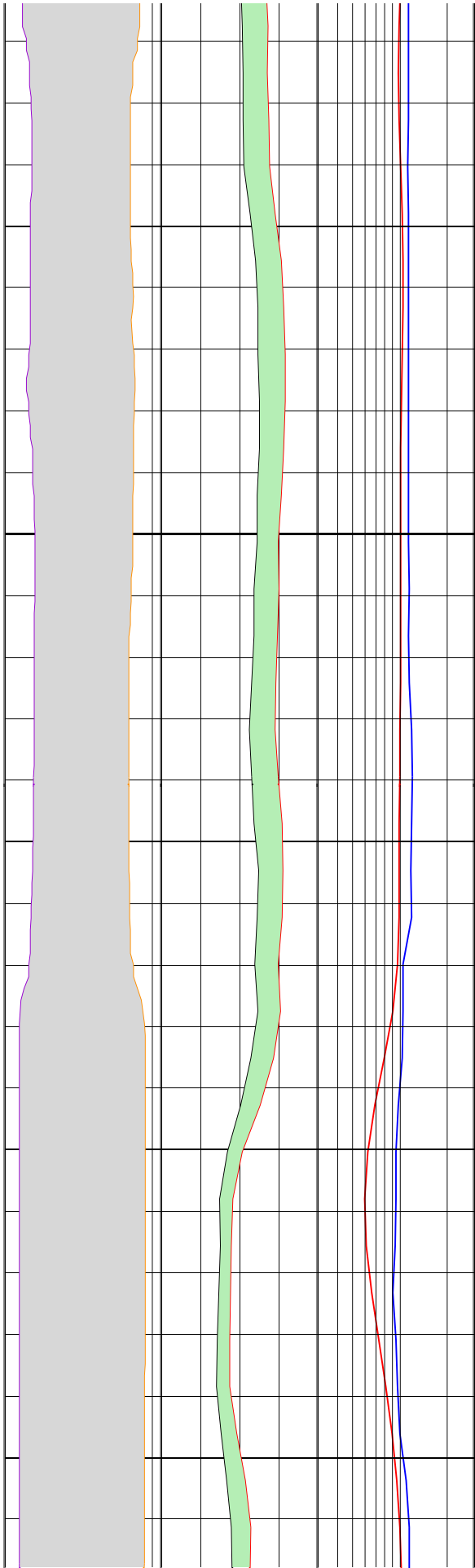
306

308



310

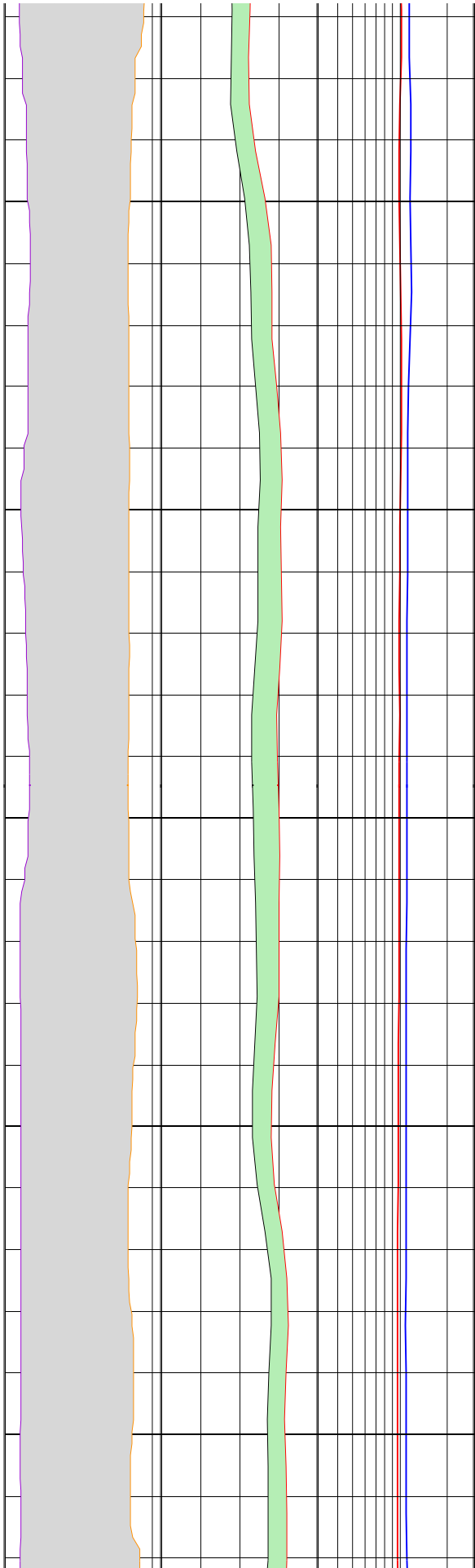
312



314


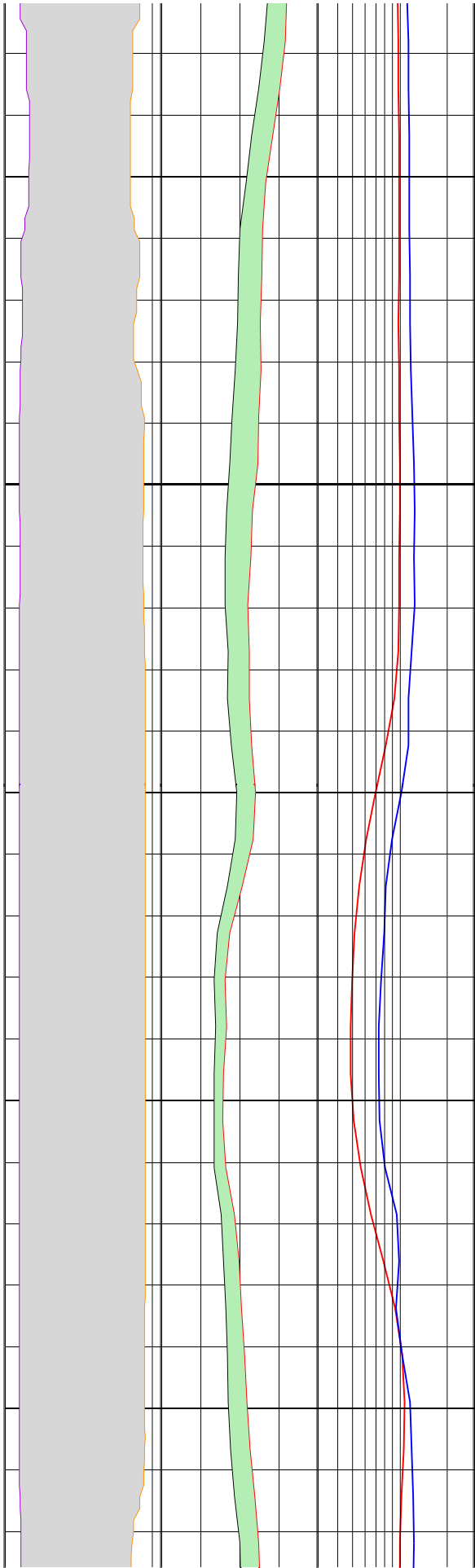
316

318



320


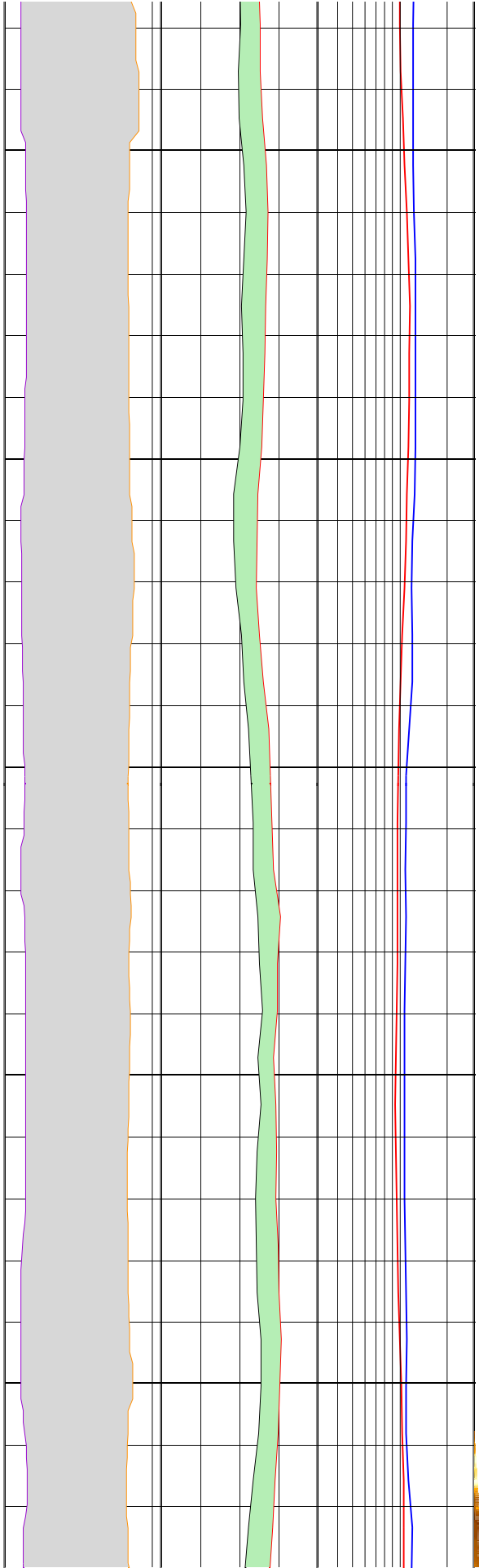
322



324


326

328



330


332



334


336

338



340


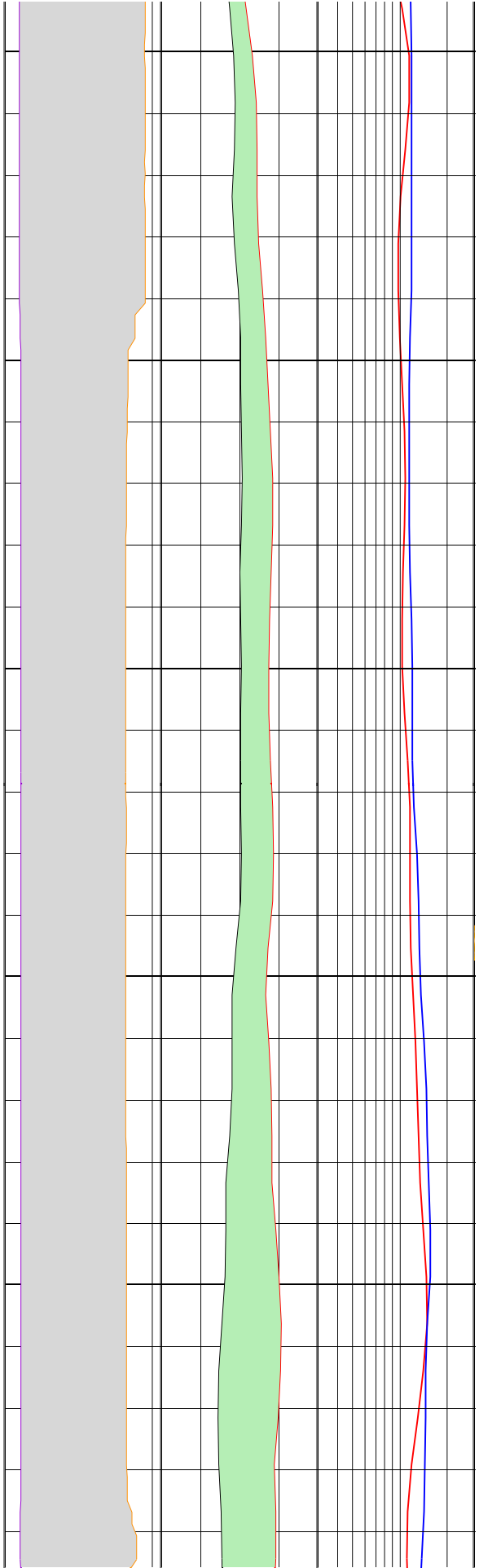
342



344

346


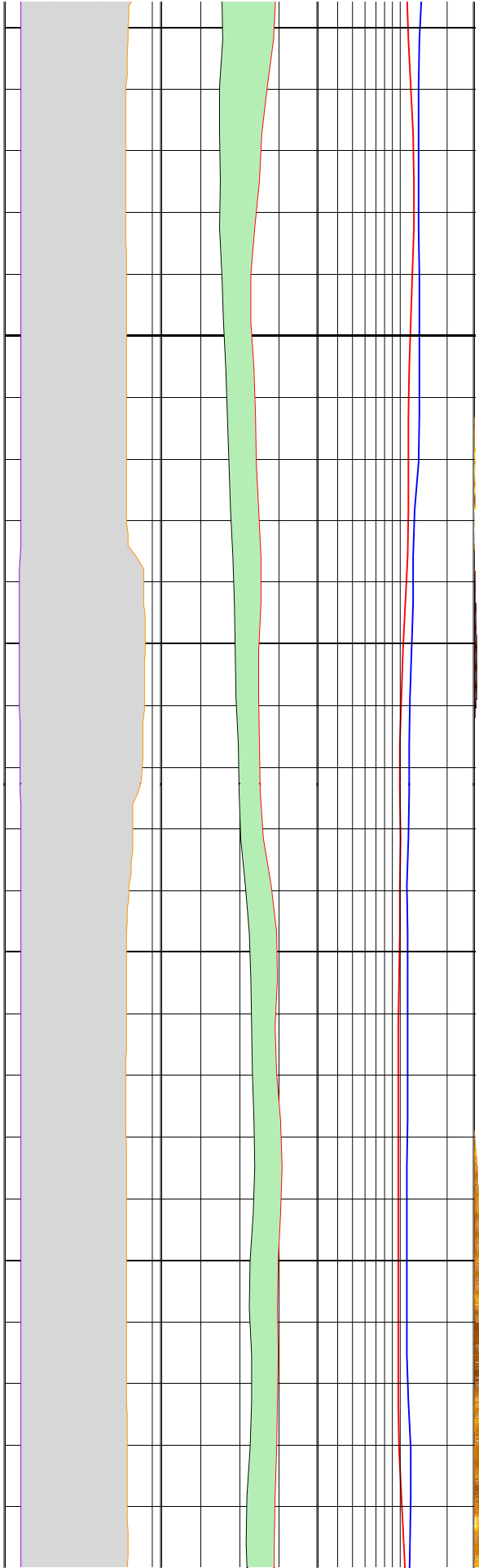
348



350

352

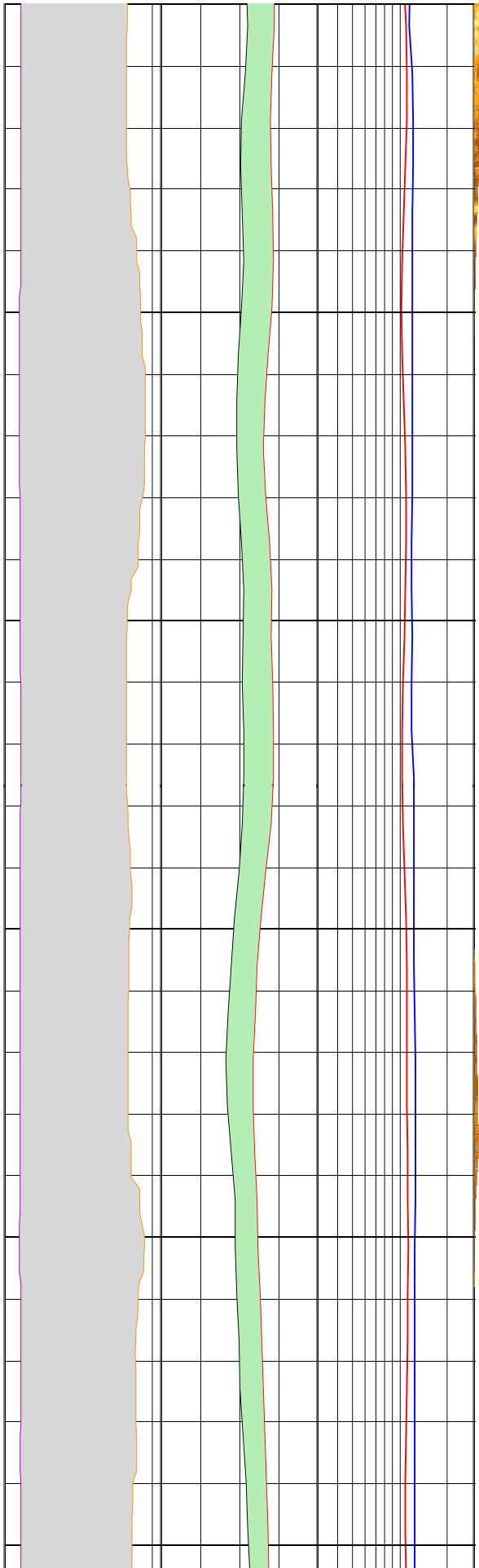
354



354

356

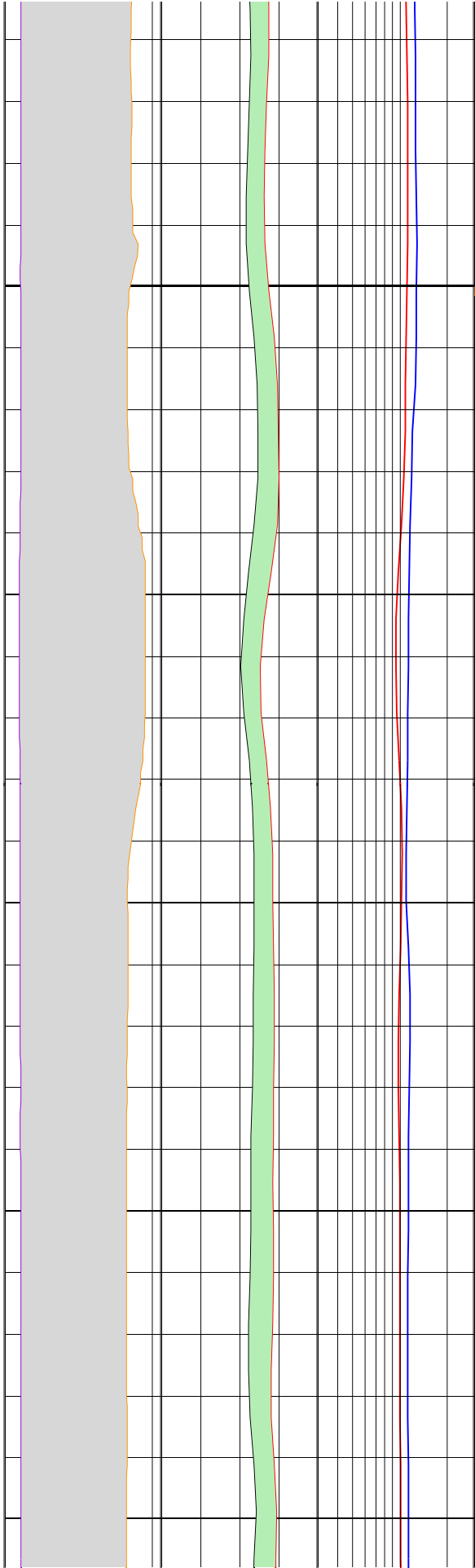
358



360


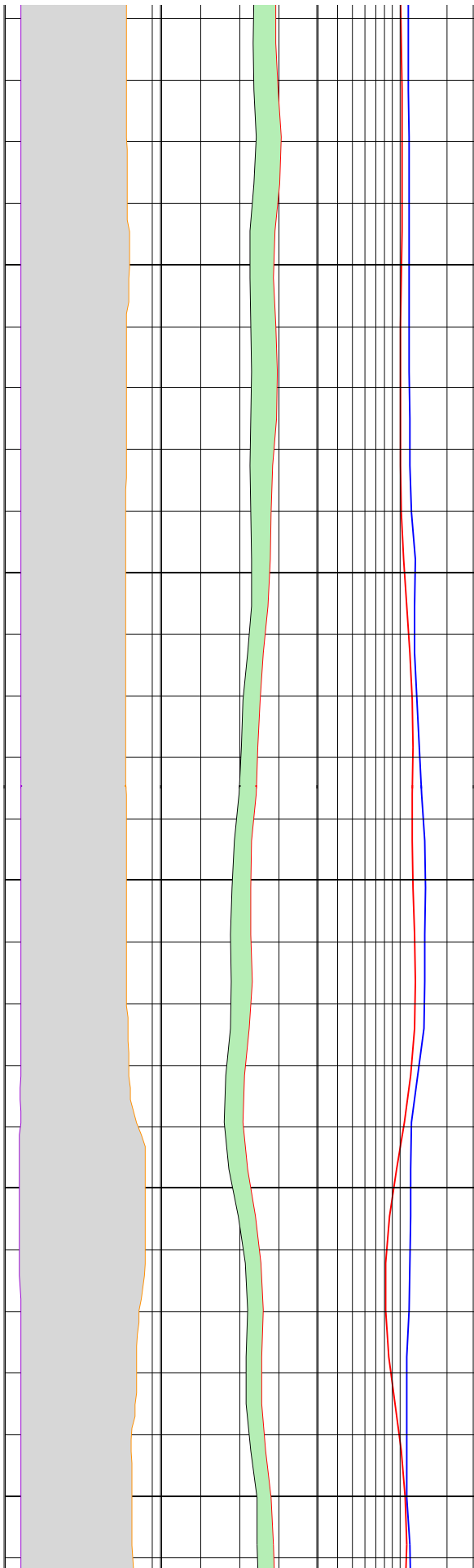
362

364



366


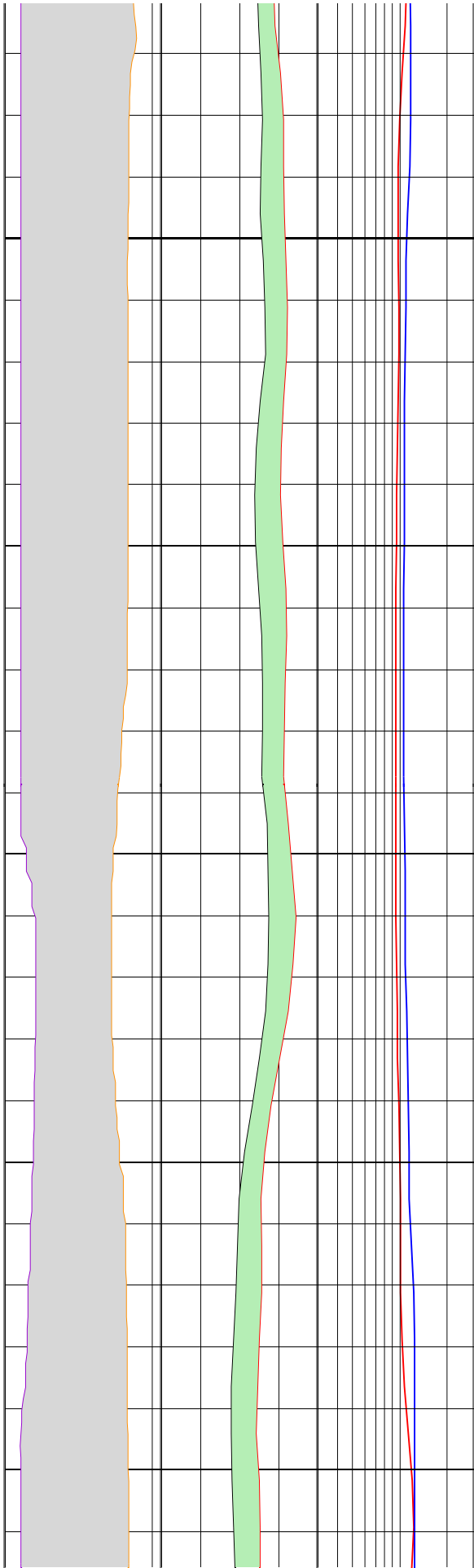
368



370


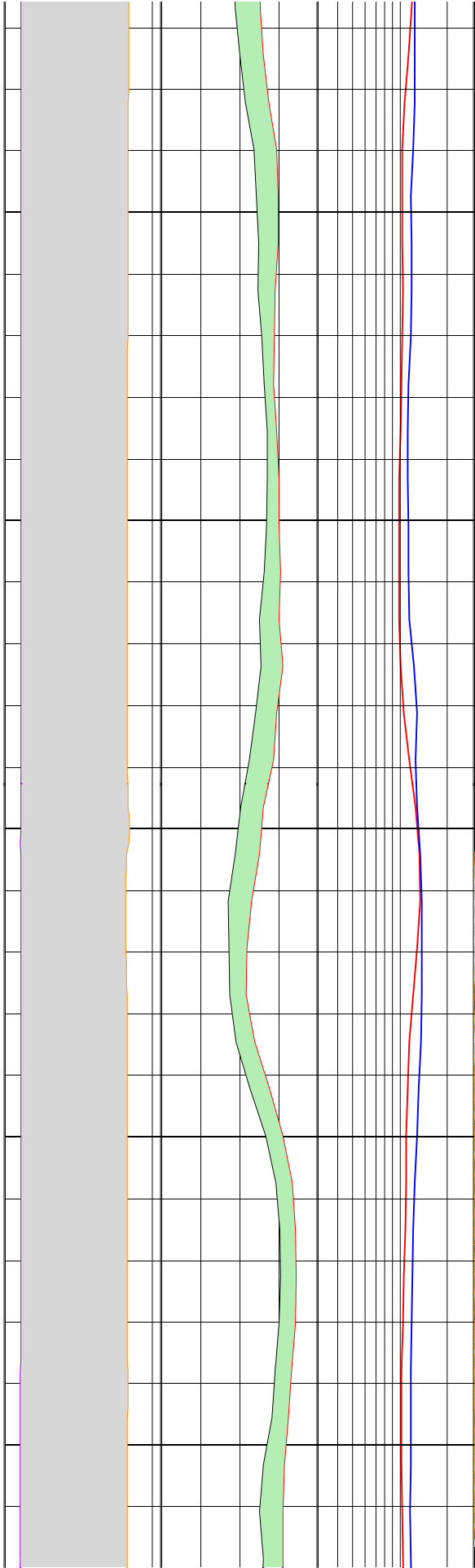
372

374



376

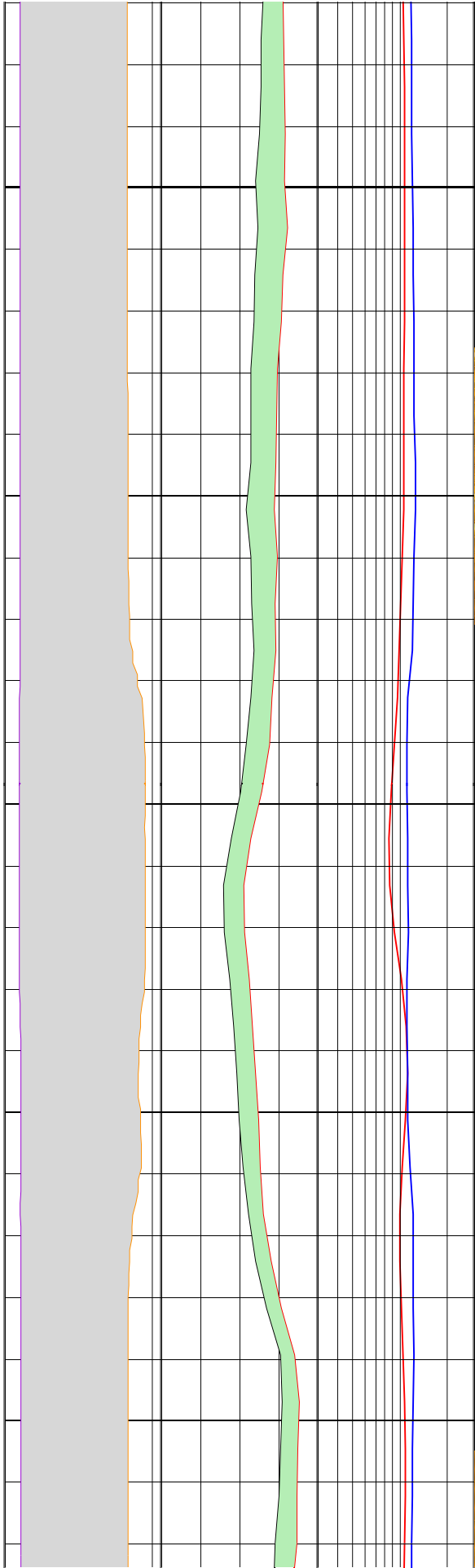
378



380


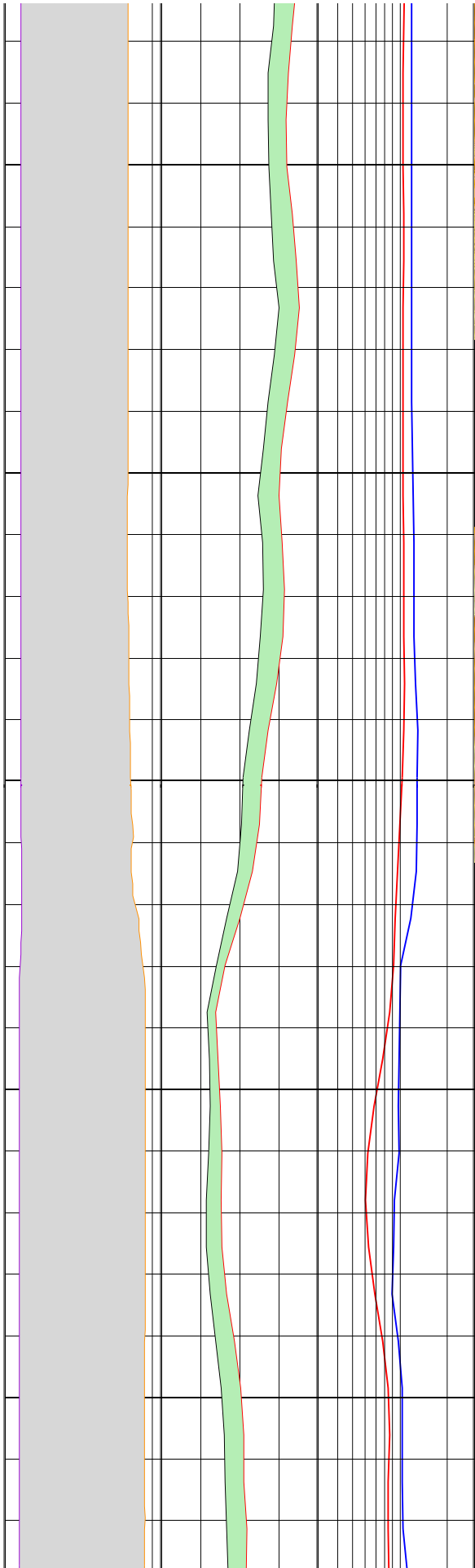
382

384



386


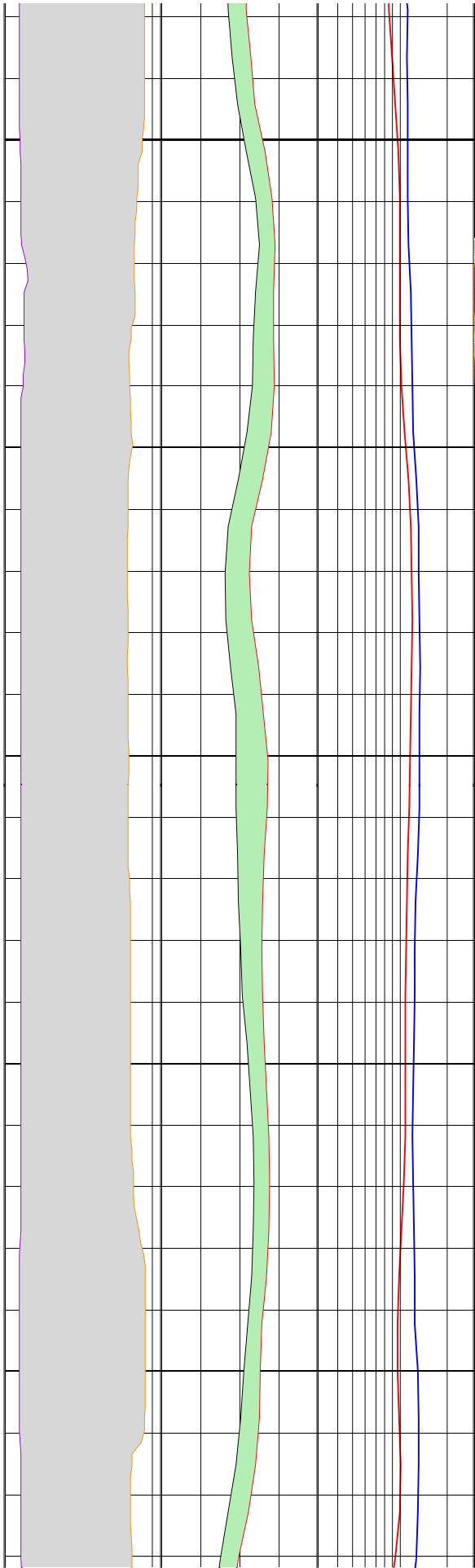
388



390


392

394



396


398



400


402

404



406


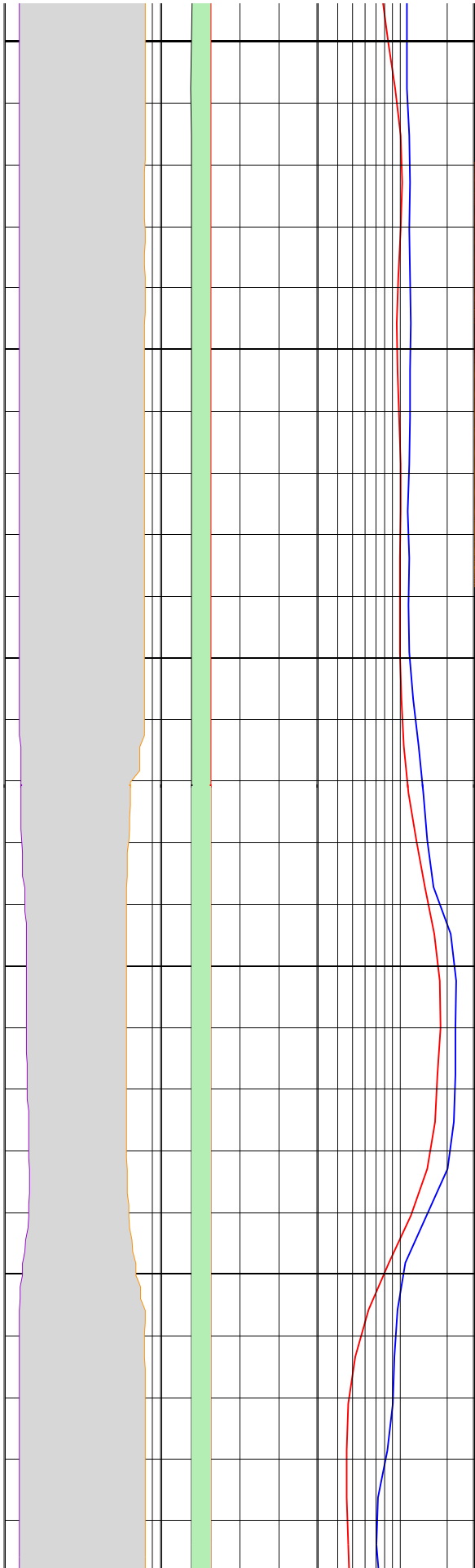
408



410

412


414



416


418

420



422


424



426


428

430



432


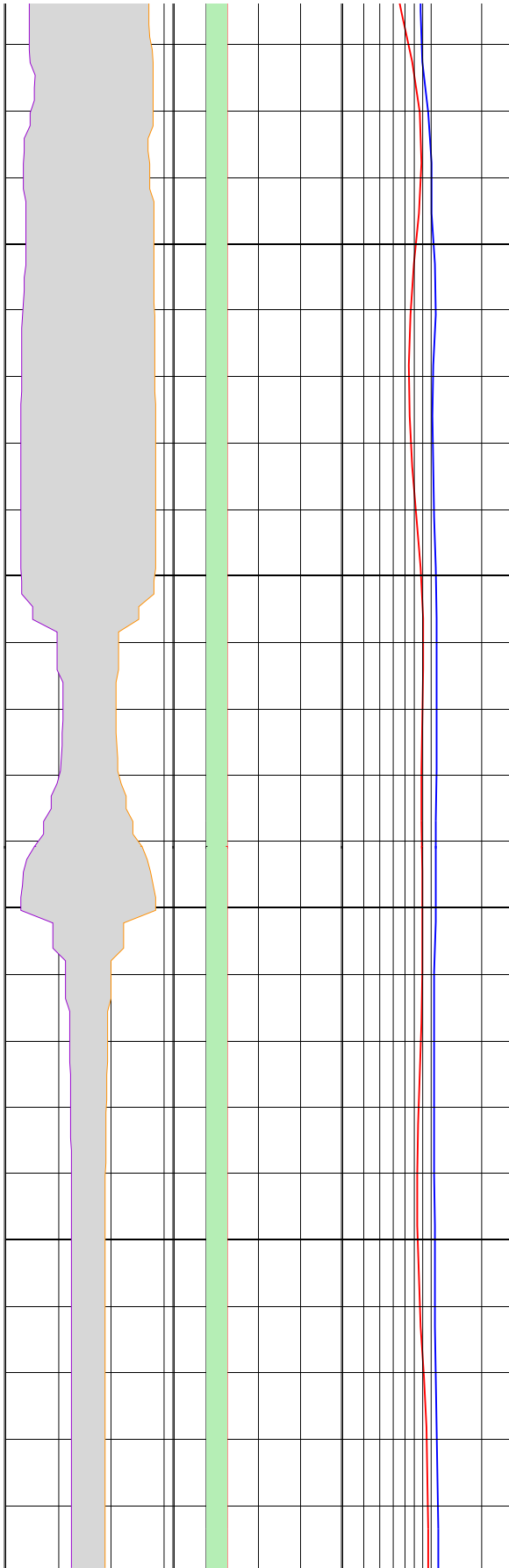
434



436

438

440
MD
1 : 20
m



lgp_Area_	lgp_Area_	IDPH_DIT
C1_FMS_p1	HCGR_DIT	0.3 (ohm.m) 3
		IMPH_DIT

FMS Pass 2 – Static
Horizontal Scale: 1 : 6.981
Orientation North

FMS Pass 2 – Dynamic
Horizontal Scale: 1 : 6.981
Orientation North

20 (in) -20	0 (gAPI)100	0.3 (ohm.m) 3	0 120 240 360	0 120 240 360
C2_FMS_p1	HSGR_DIT		Resistive FMS4 Image Conductive	Resistive FMS4 Image Conductive
-20 (in) 20	0 (gAPI)100		