Schlumberger

GEOFRAME
PROCESSED
INTERPRETATION

Processed FMS Images
Depth Reference: m WMSF

*A Mark of Schlumberger

Using the following logs: FMS/DIT/HNGS

COMPANY: Lamont Doherty Earth Observatory
WELL: Expedition 318 Hole U1359D
FIELD: Wilkes Land Margin
Rig: JOIDES Resolution
Country:
COUNTRY:
Date Logged: 23–Feb–2010 Date Processed:
Well Location: Latitude: S 64.9043 Deg
Longitude: E 143.9593 Deg
Elevations: KB: 11m DF: 11m GL: 3019.5m
API Number: Job Number:

FOLD HERE The well name, location and borehole reference data were furnished by the customer.

All interpretations are opinions based on inferences from electrical or other measurements and we cannot, and do not guarantee the accuracy or correctness of any interpretation, and we shall not, except in the case of gross or willful negligence on our part, be liable or responsible for any loss, costs, damages or expenses incurred or sustained by anyone resulting from any interpretations made by any of our officers, agents or employees. These interpretations are also subject to Clause 4 of our General Terms and Conditions as set out in our current Price Schedule.

Field Recording:	Location:	Software Version: 17C0–154	Engineer: K. Swain
Office Recording:	ICS Center:	Baseline:	Log Analyst:

Mud and Borehole Measurements:

Rm @ Measured Temperature:	@	BHT: 12.2degC	Bitsize: 9.875in
Rmf @ Measured Temperature:	@	Type Fluid in Hole:	Sepiolite Sea Water Gel
Rmc @ Measured Temperature:	@	Mud Density: 1.22g/cm3	

Remarks:

Data depth–shifted and depth–matched. Depth reference: m WMSF.
Drill pipe at 100 m WMSF. Water depth: 3019.5 m WRF.

Average heave (peak to peak): 1.75 m. Wireline Heave Compensator used.

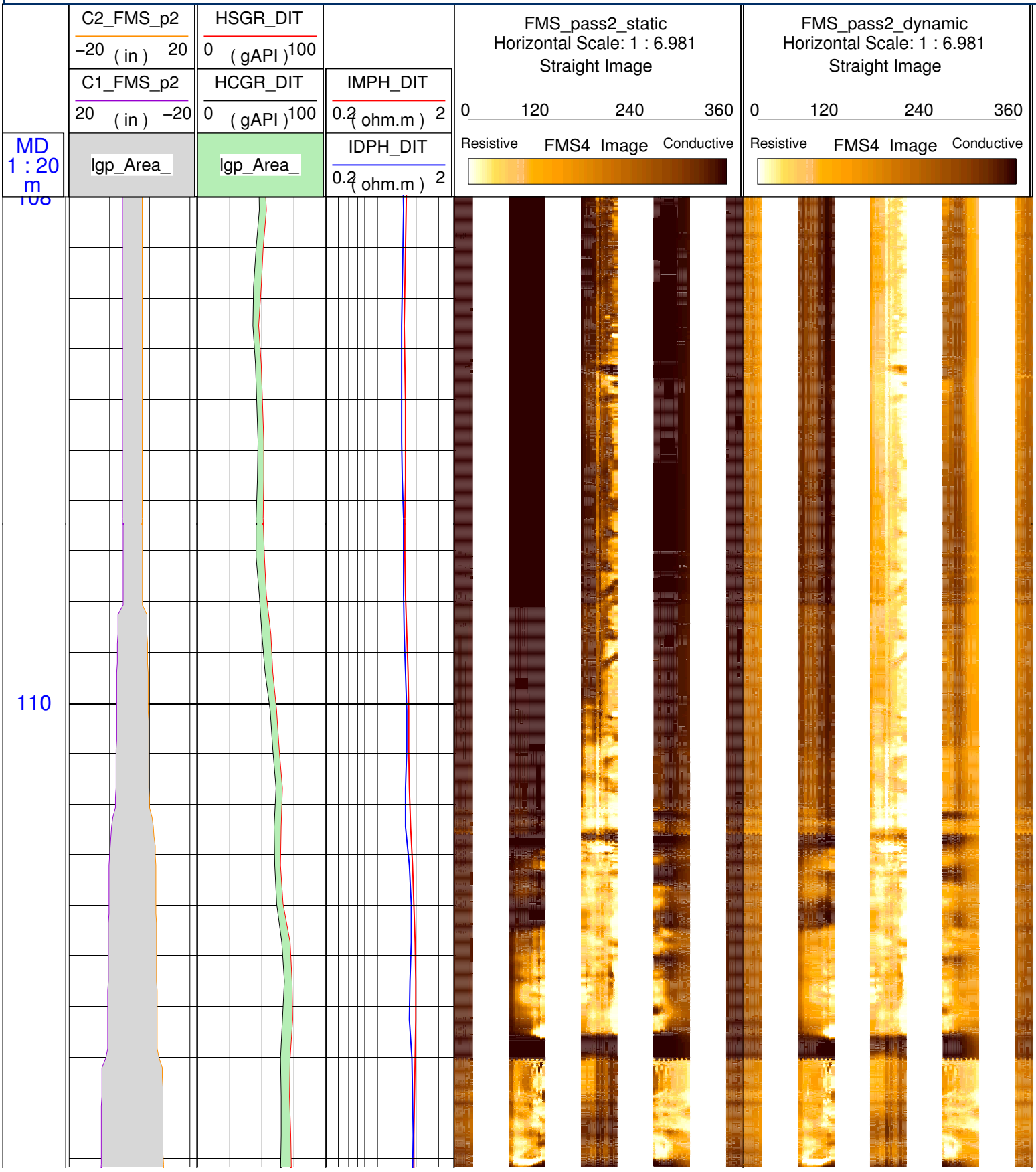


112
114
116

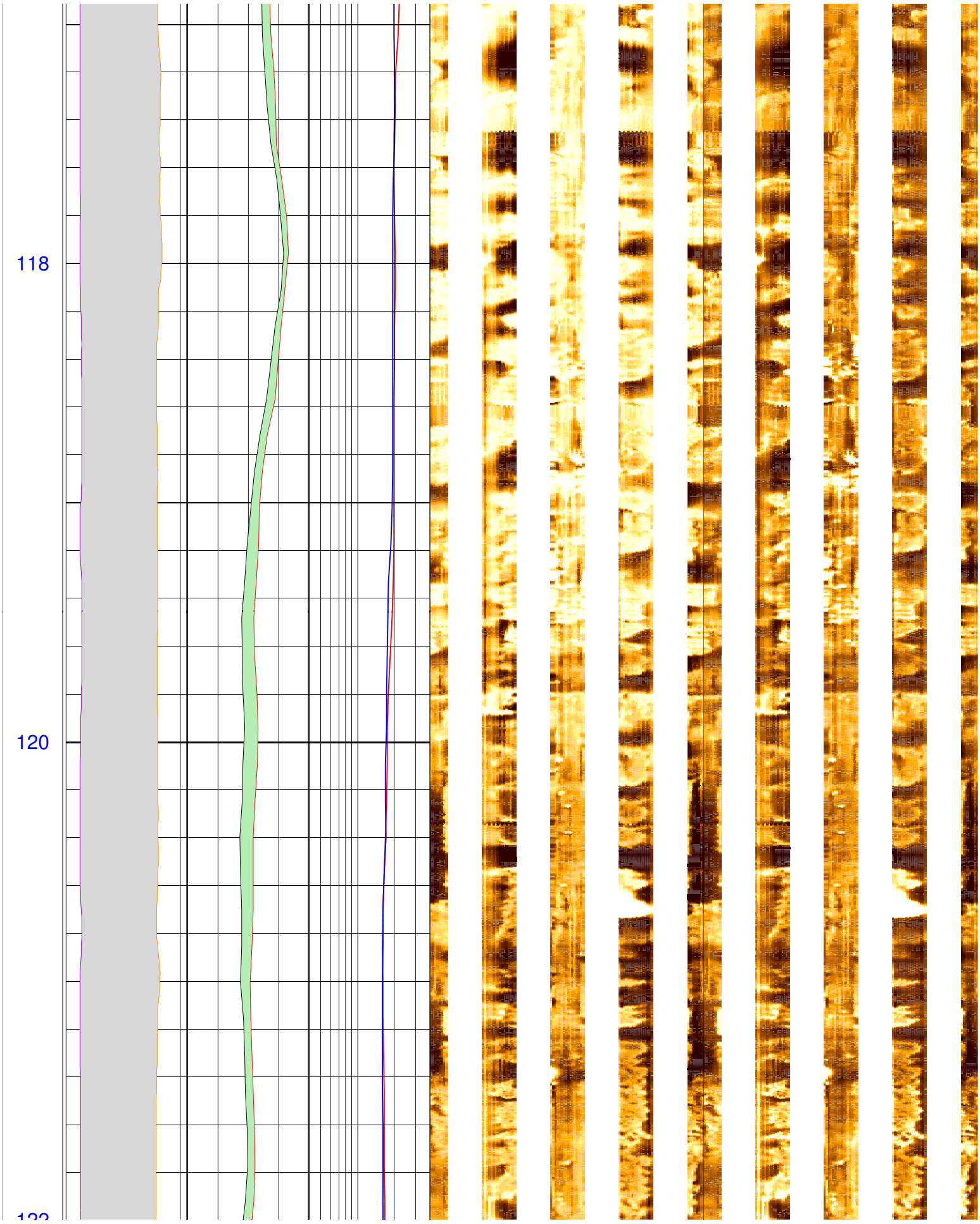
118
120


122
124
126


128
130
132

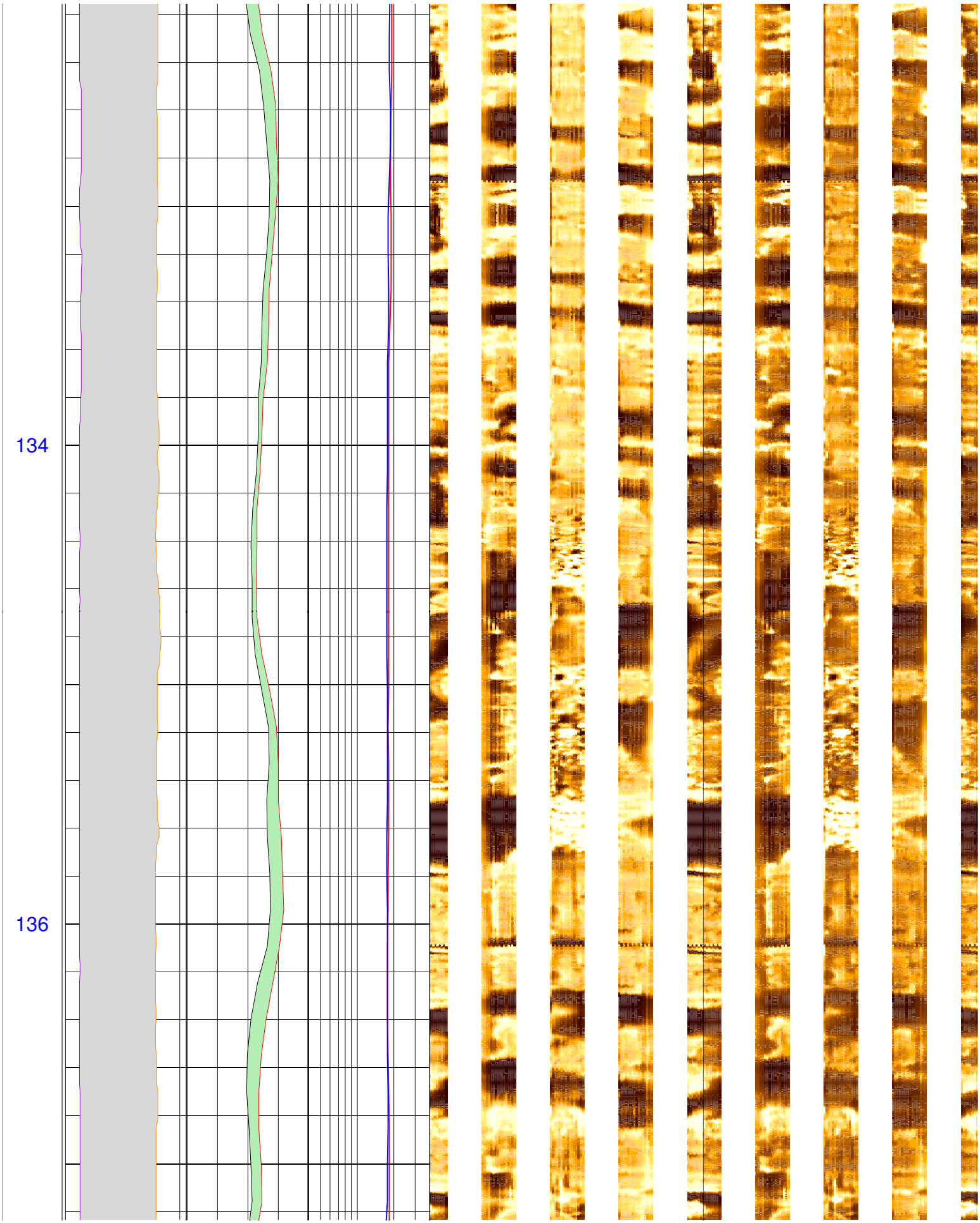
134
136

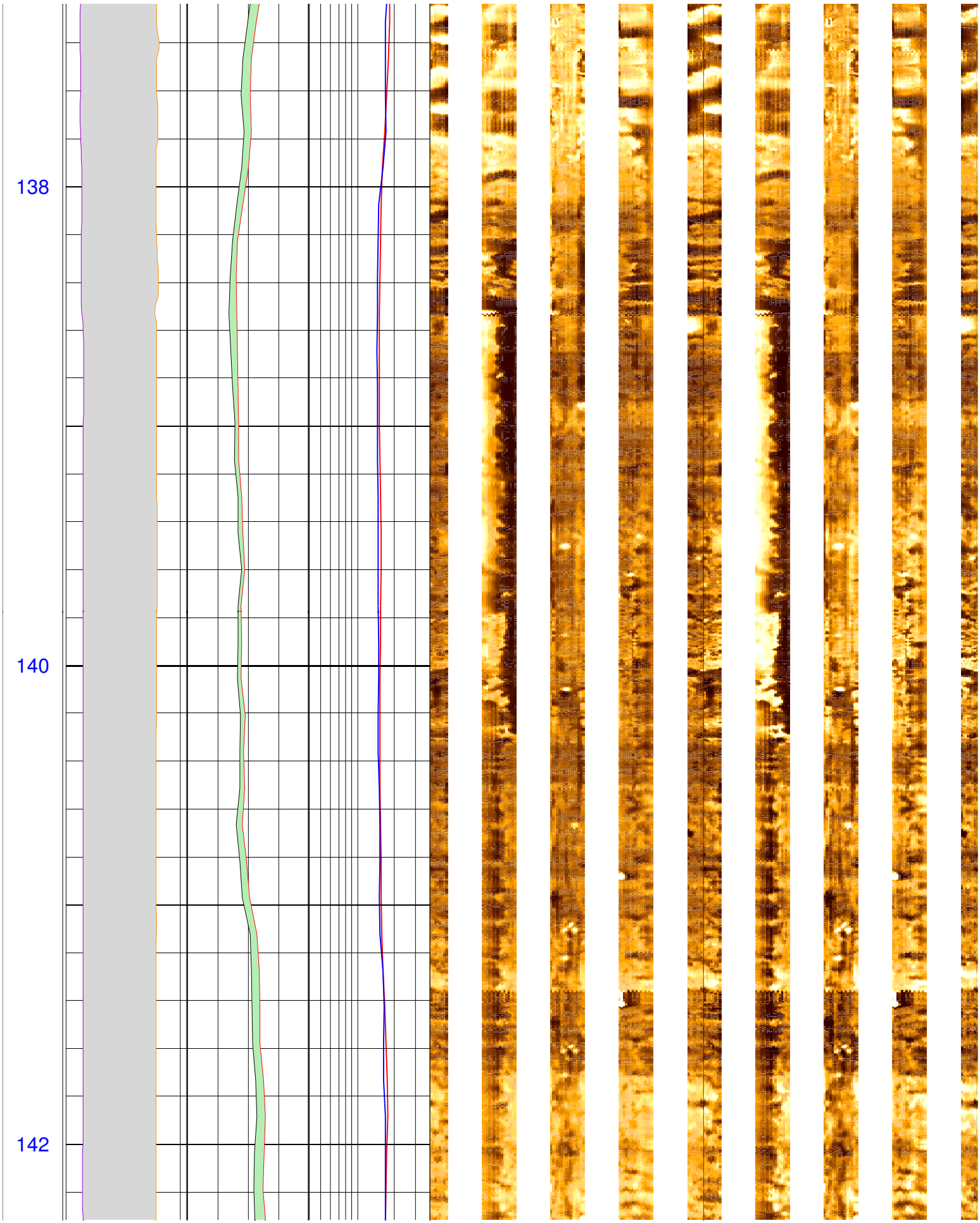
138
140
142


144
146

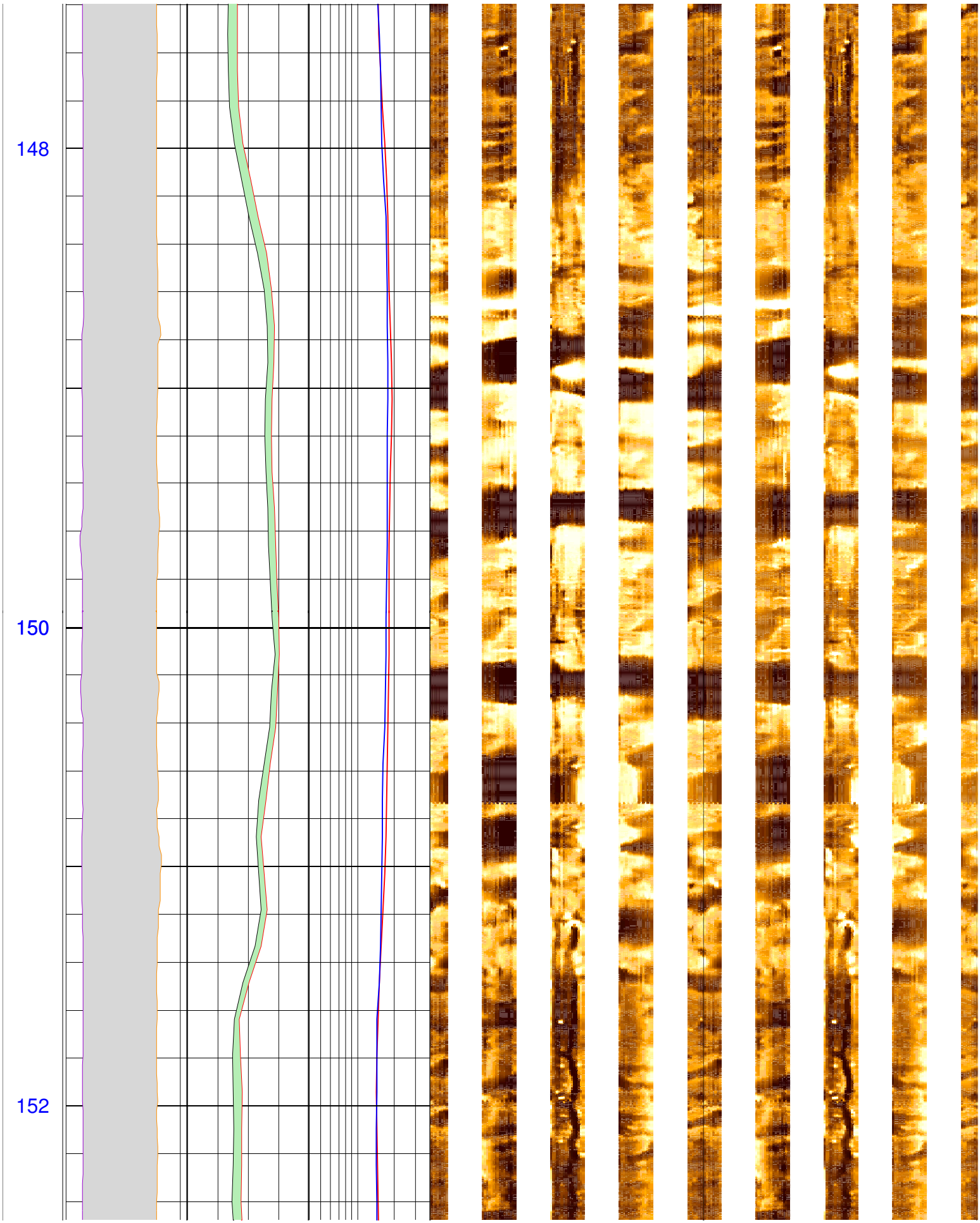
148
150
152

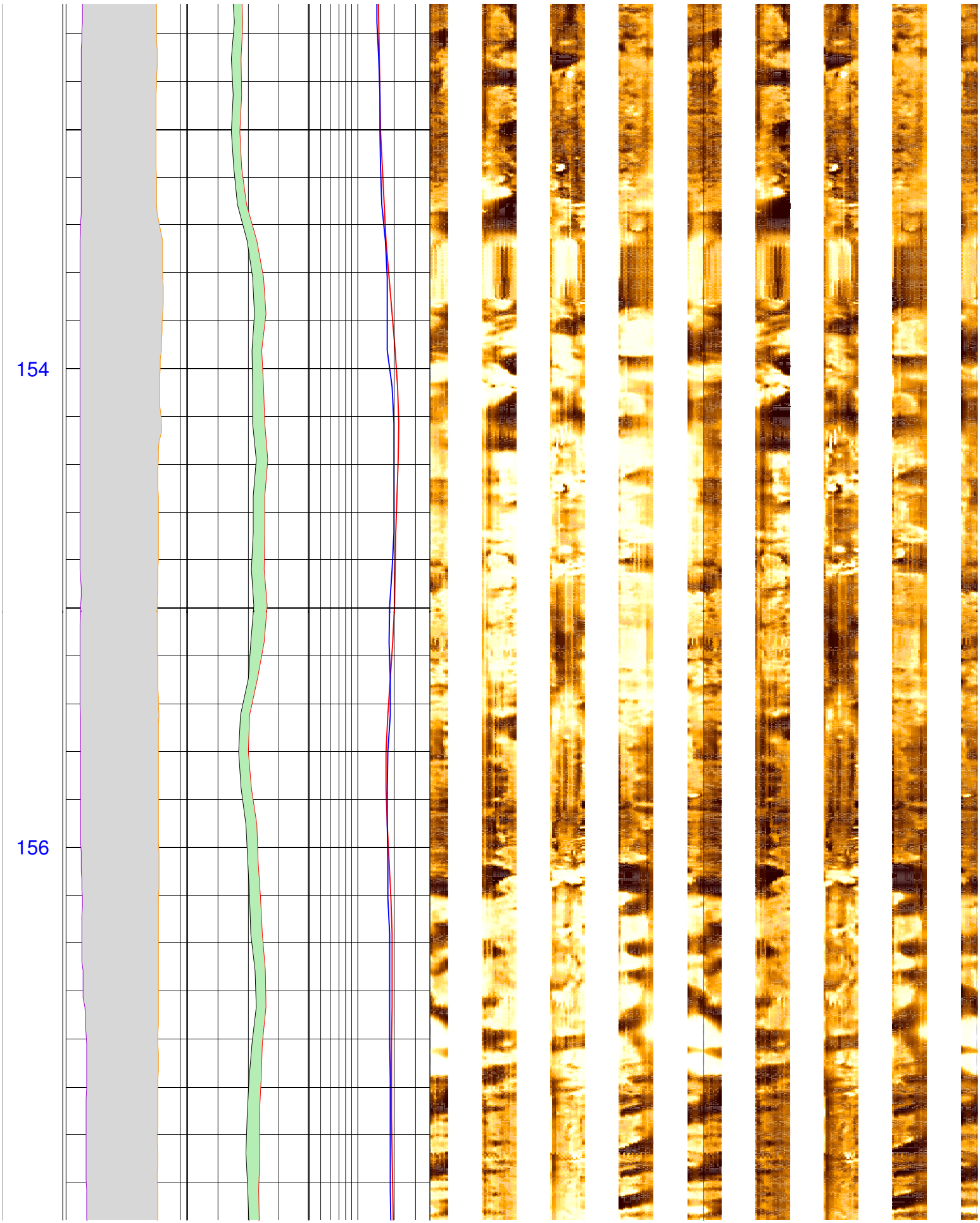
154
156

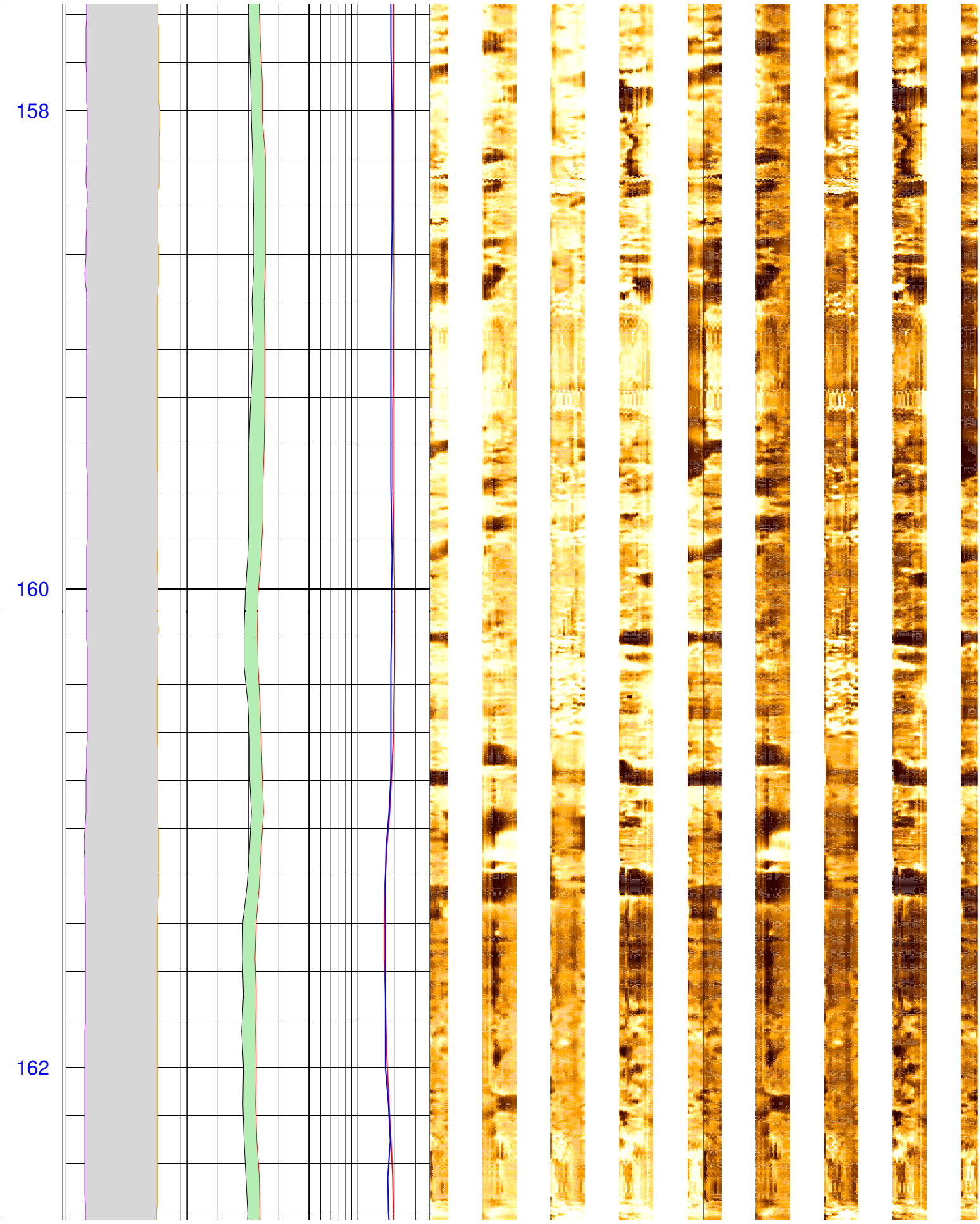
158
160
162

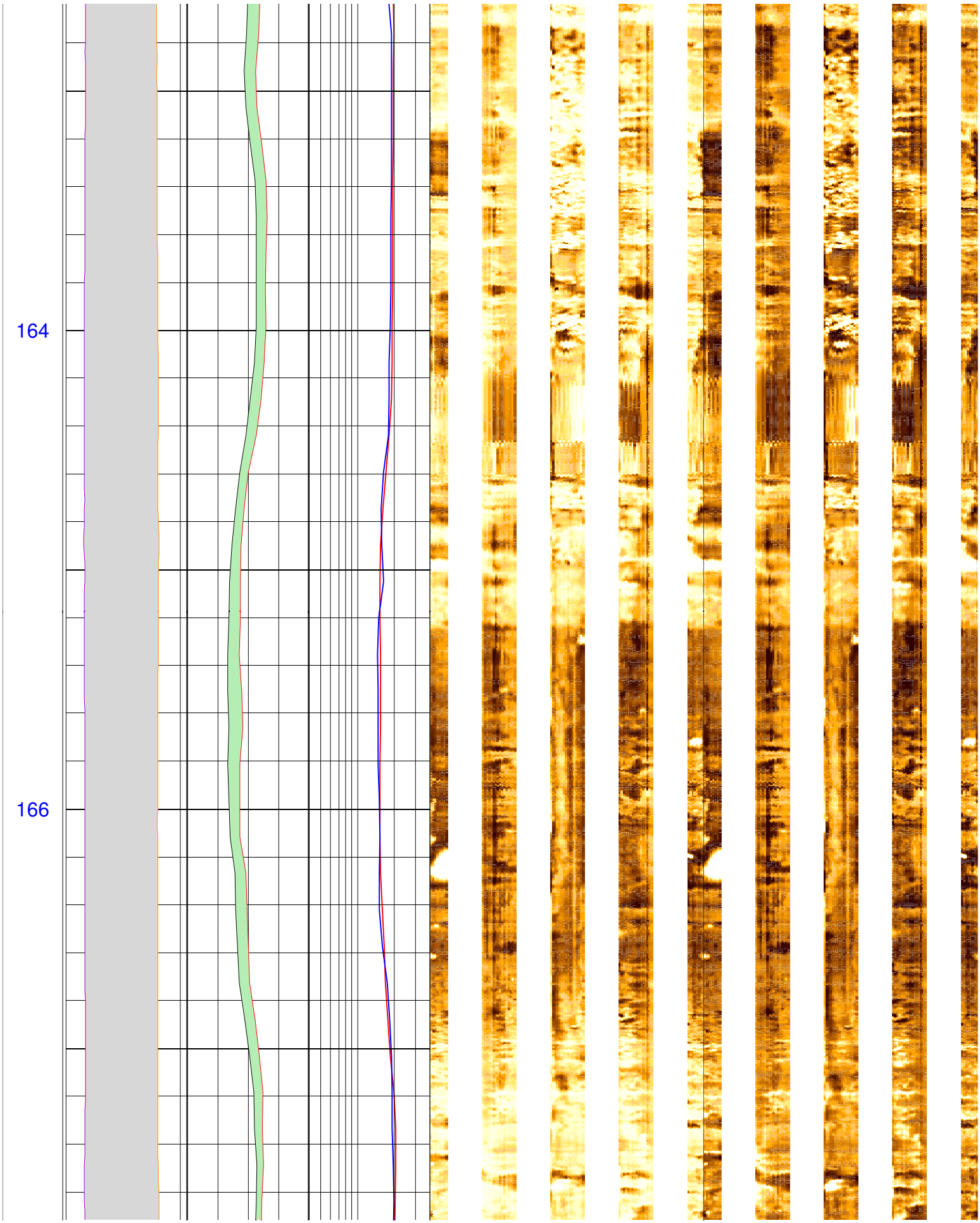
164
166

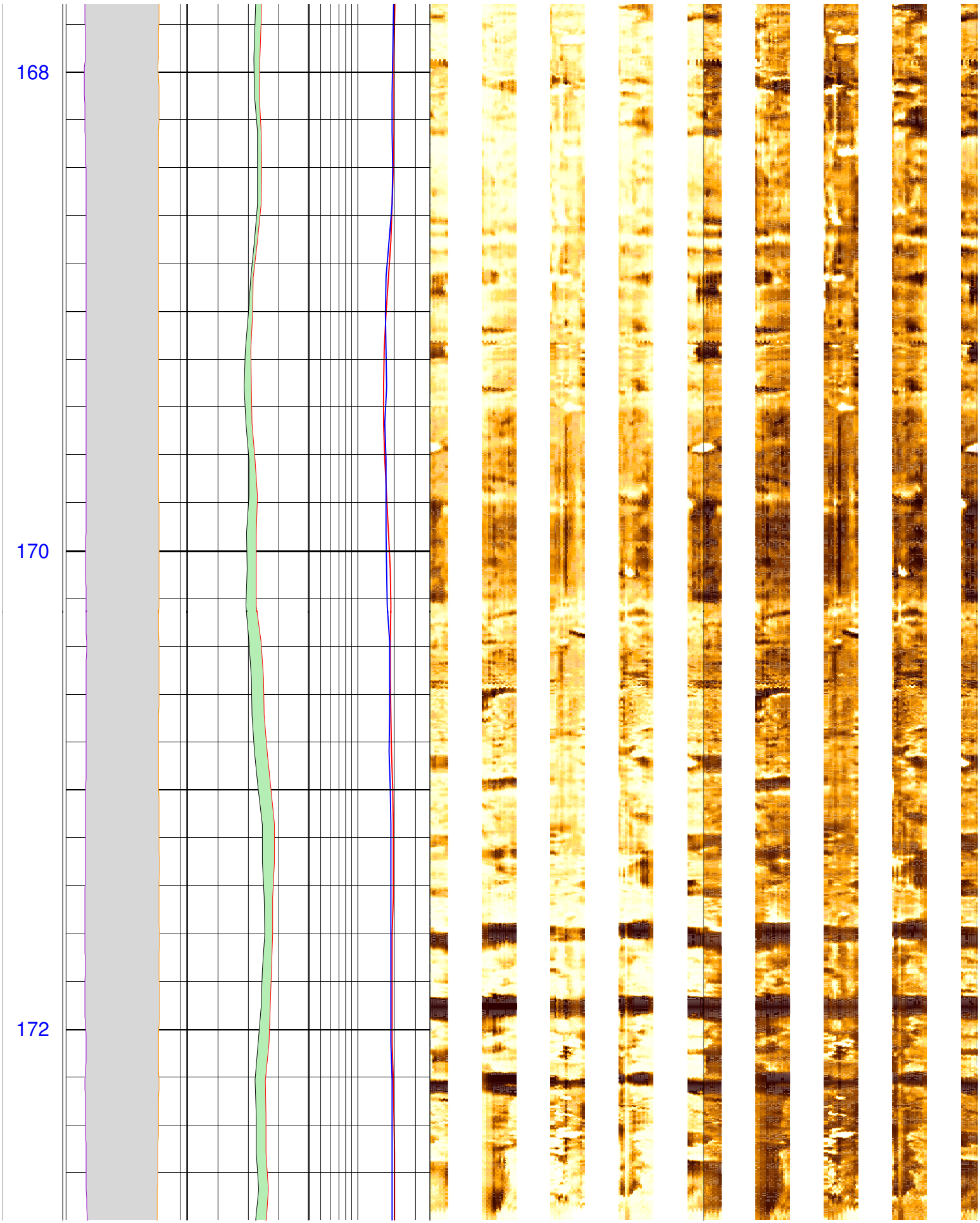
168
170
172

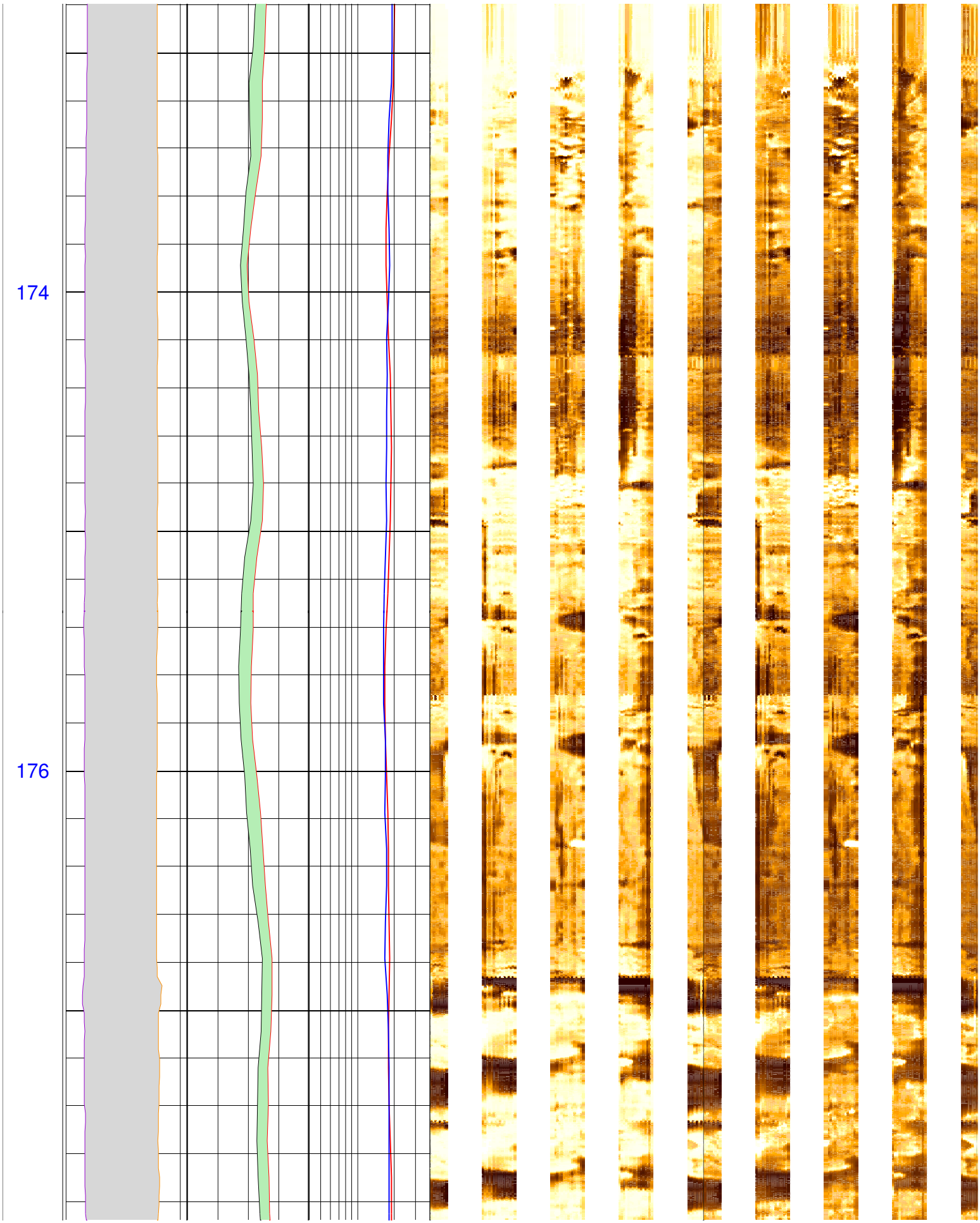
174
176

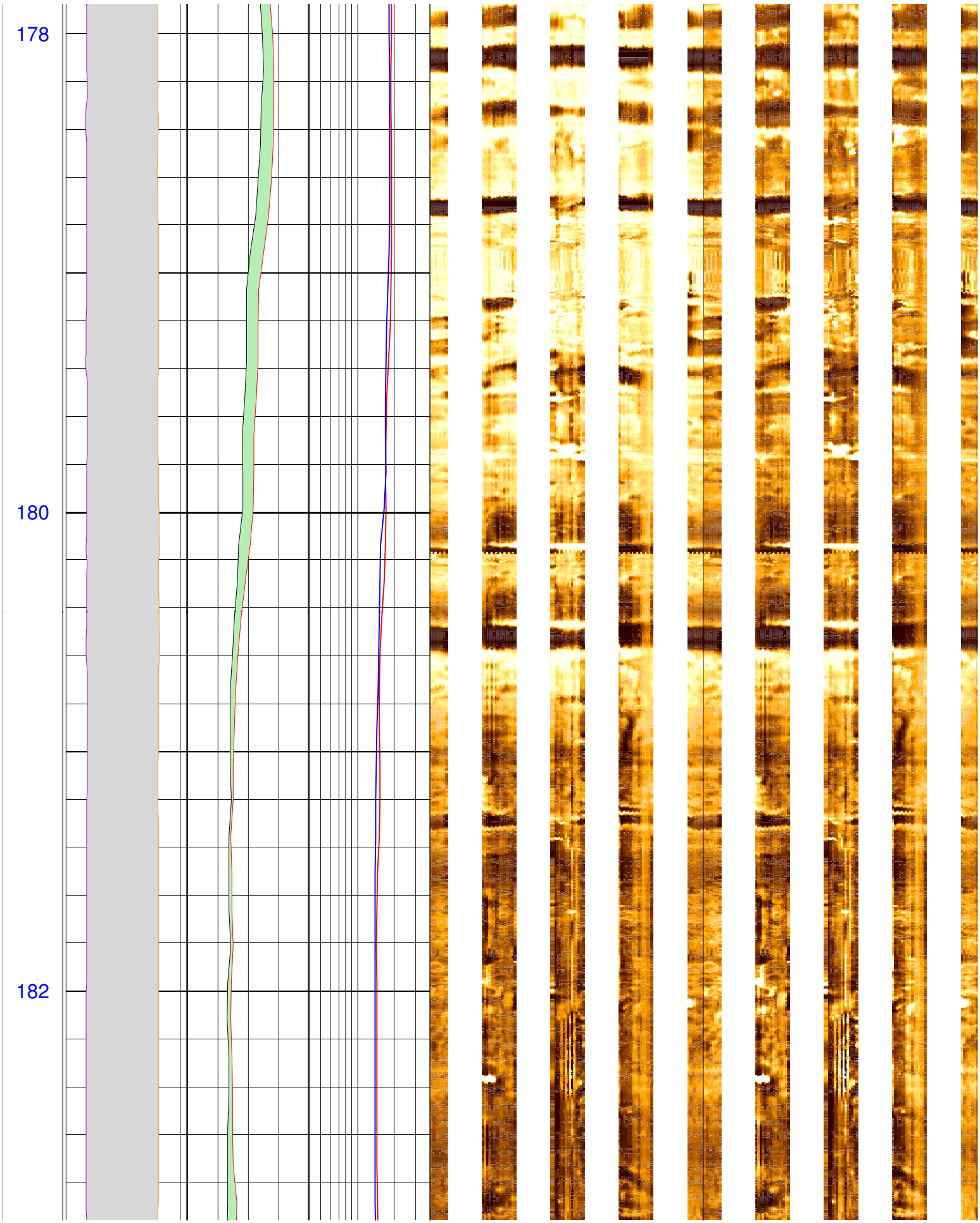
178
180
182

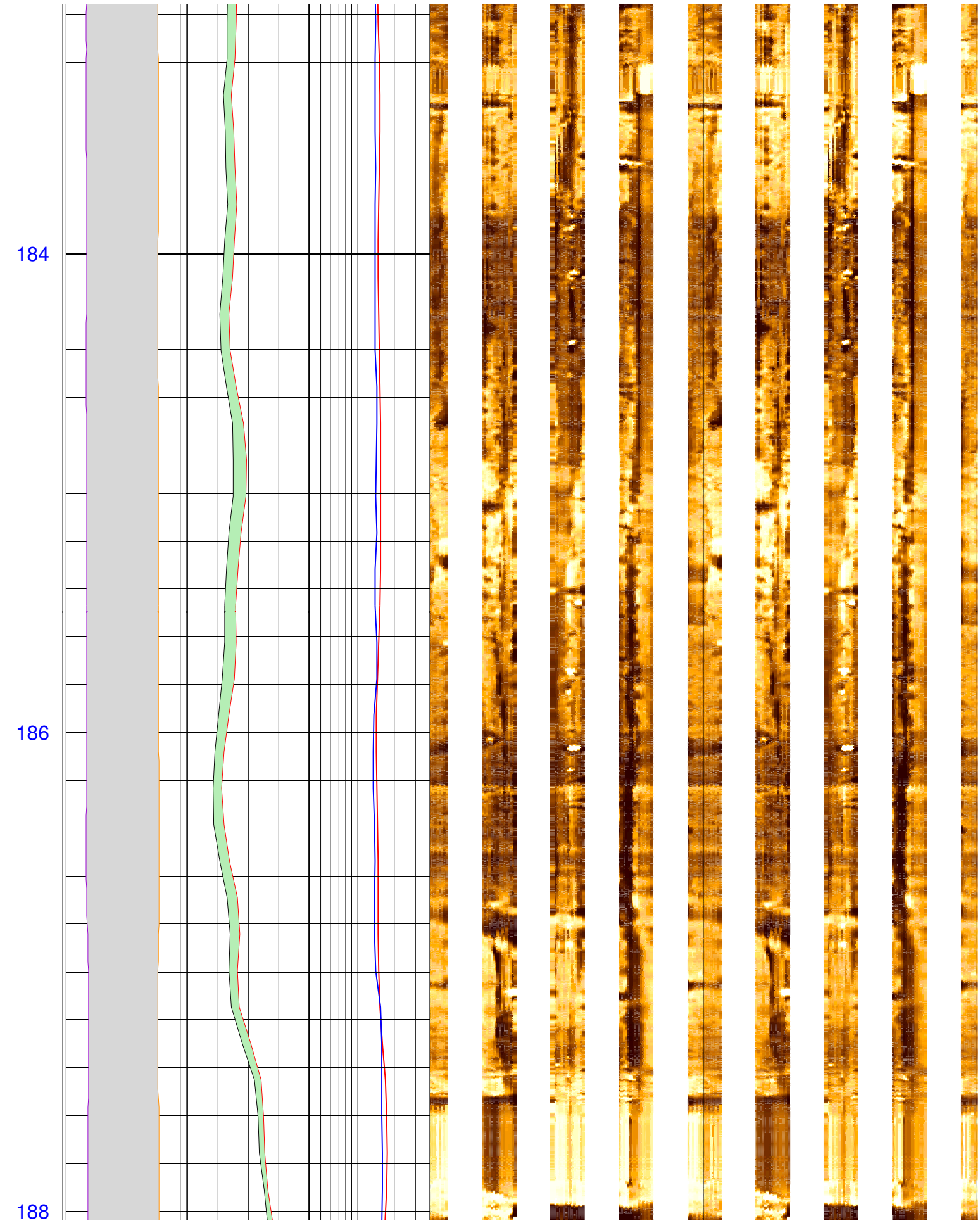
184
186
188

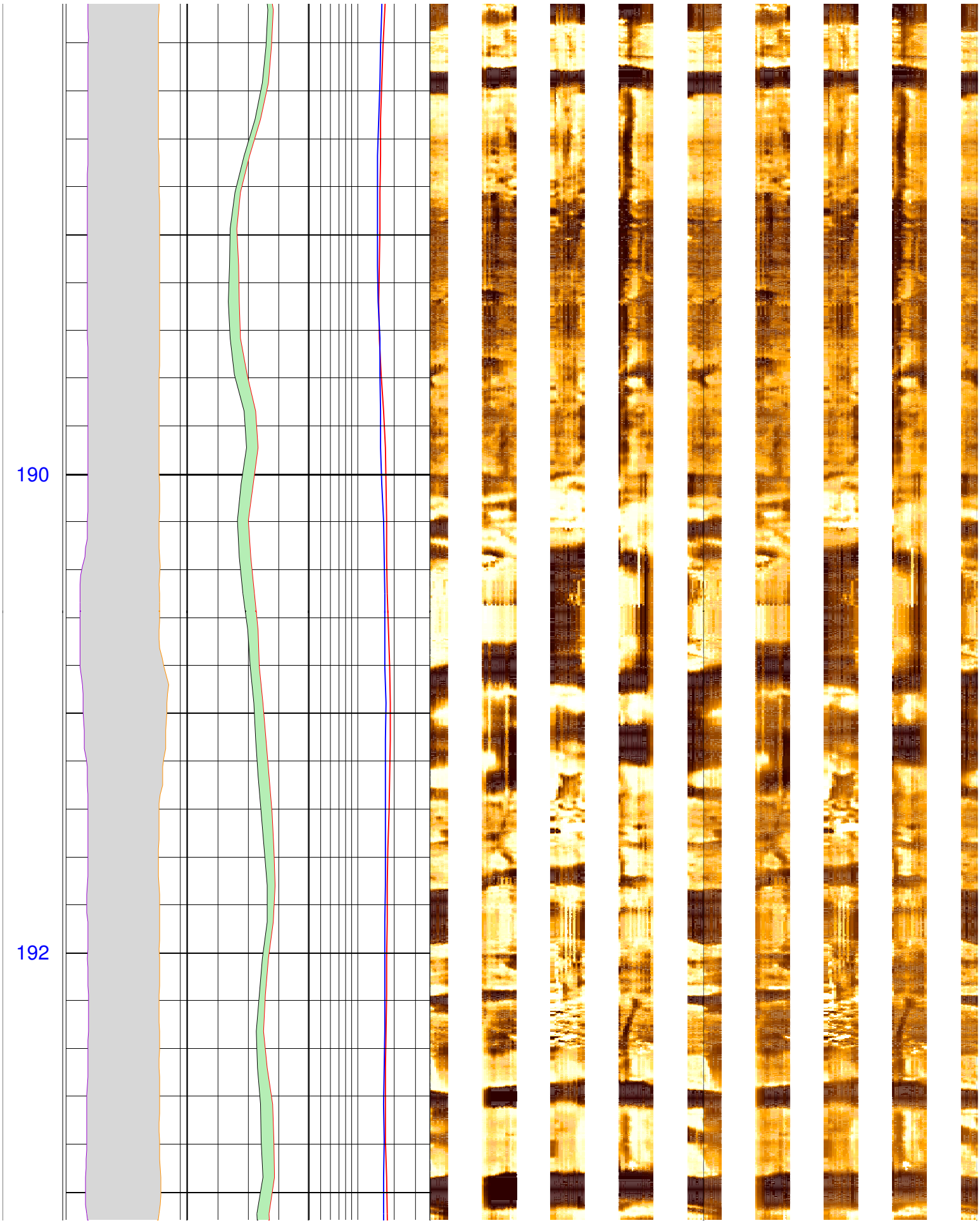
190
192

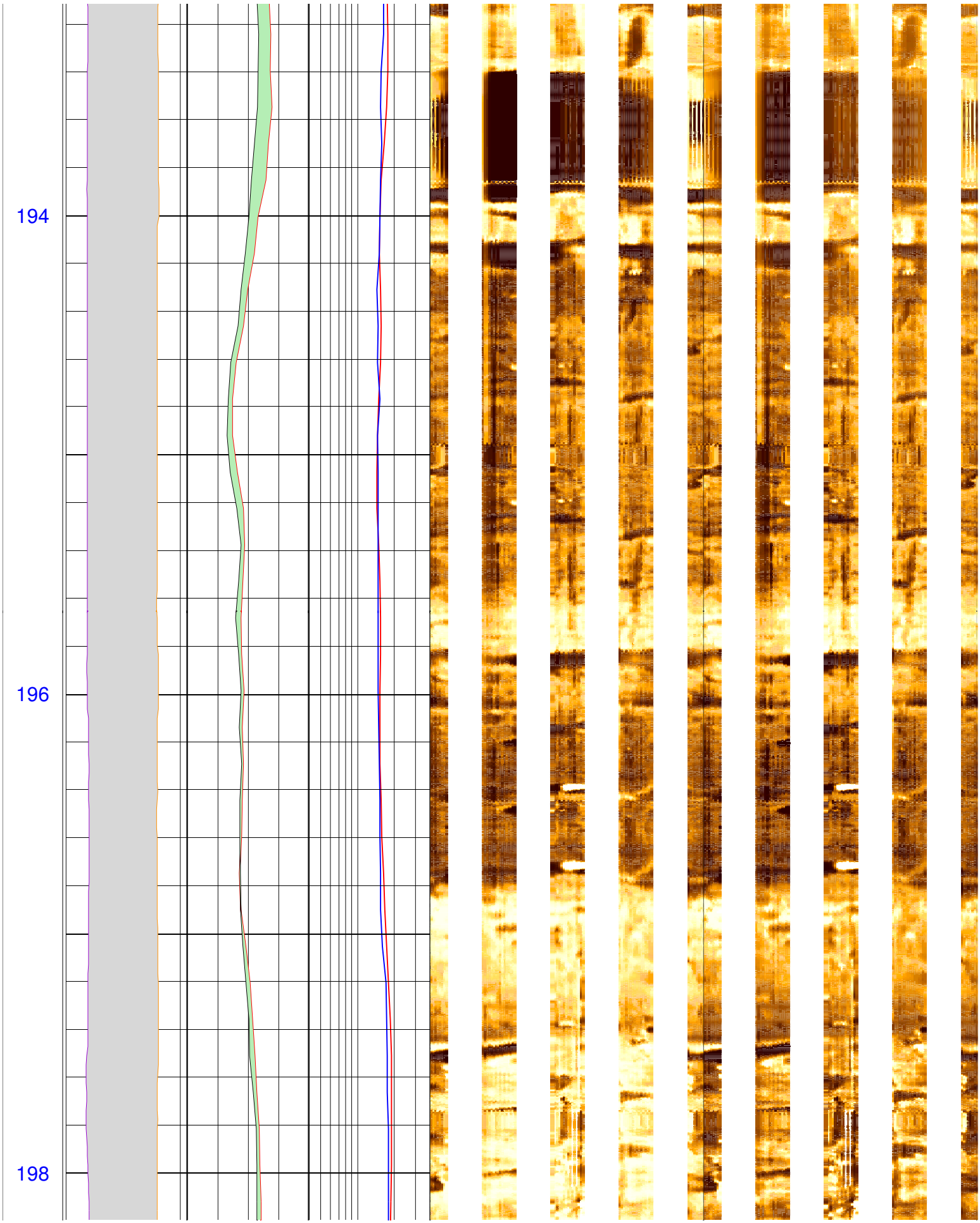
194
196
198

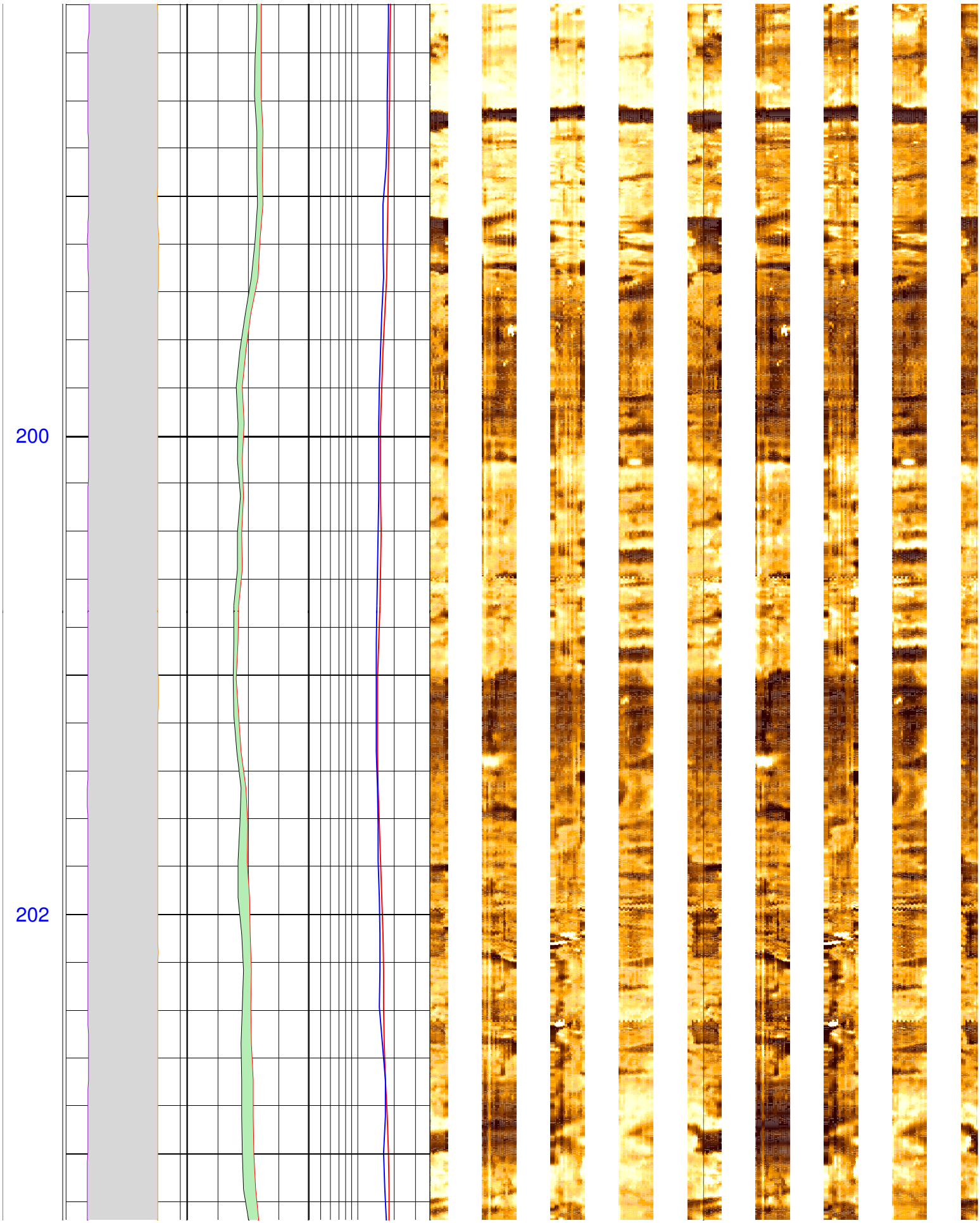
200
202

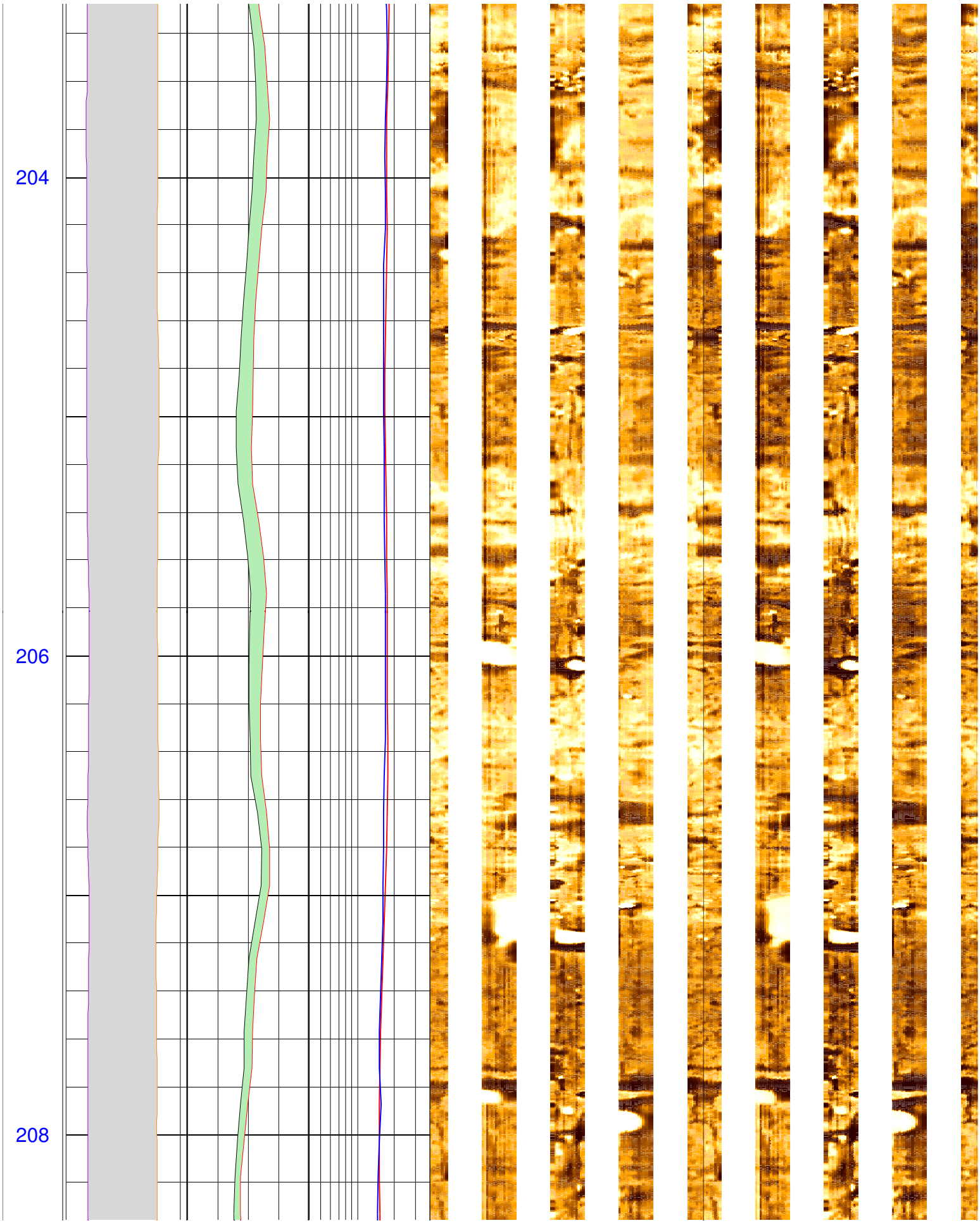
204
206
208

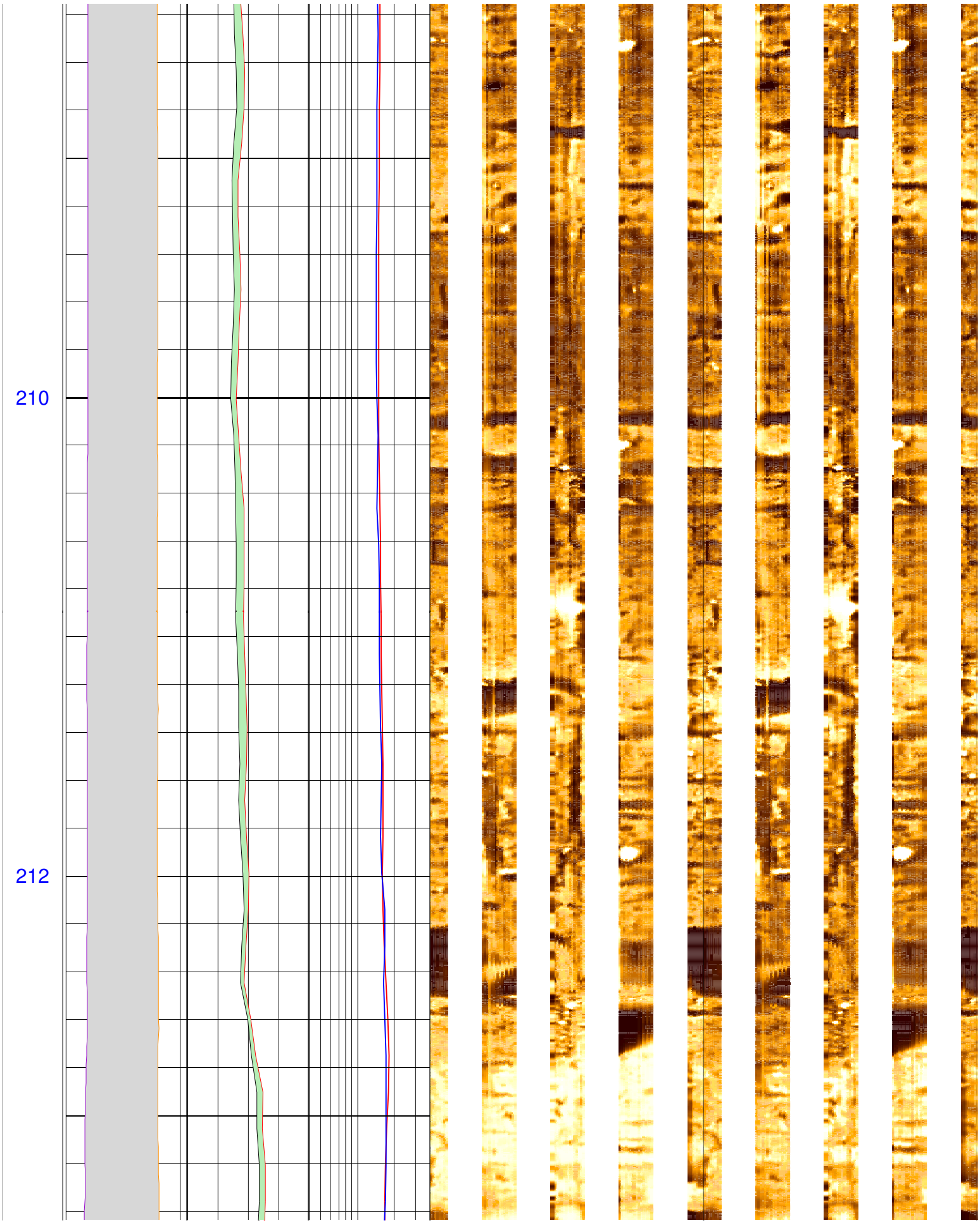
210
212

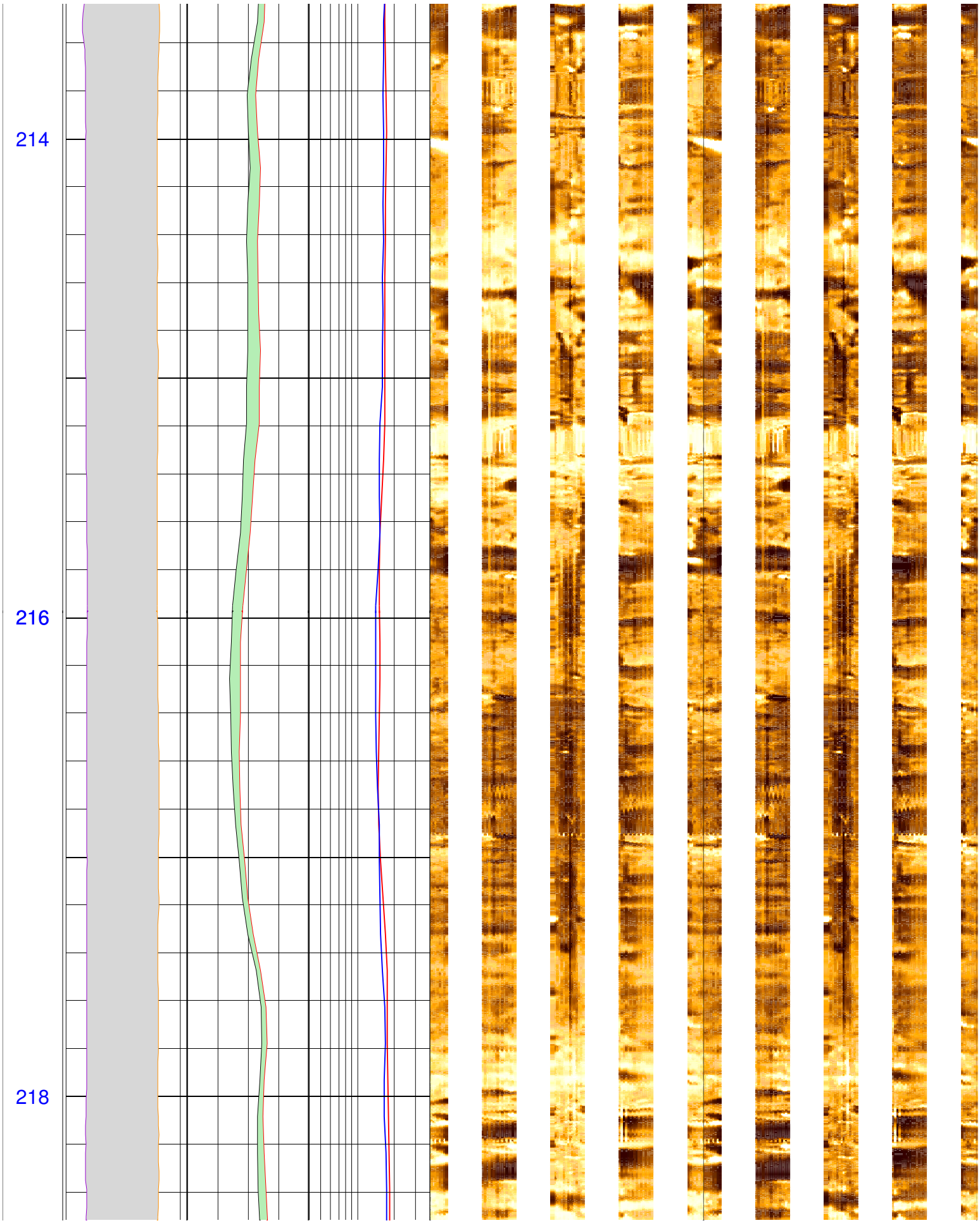
214
216
218


220
222

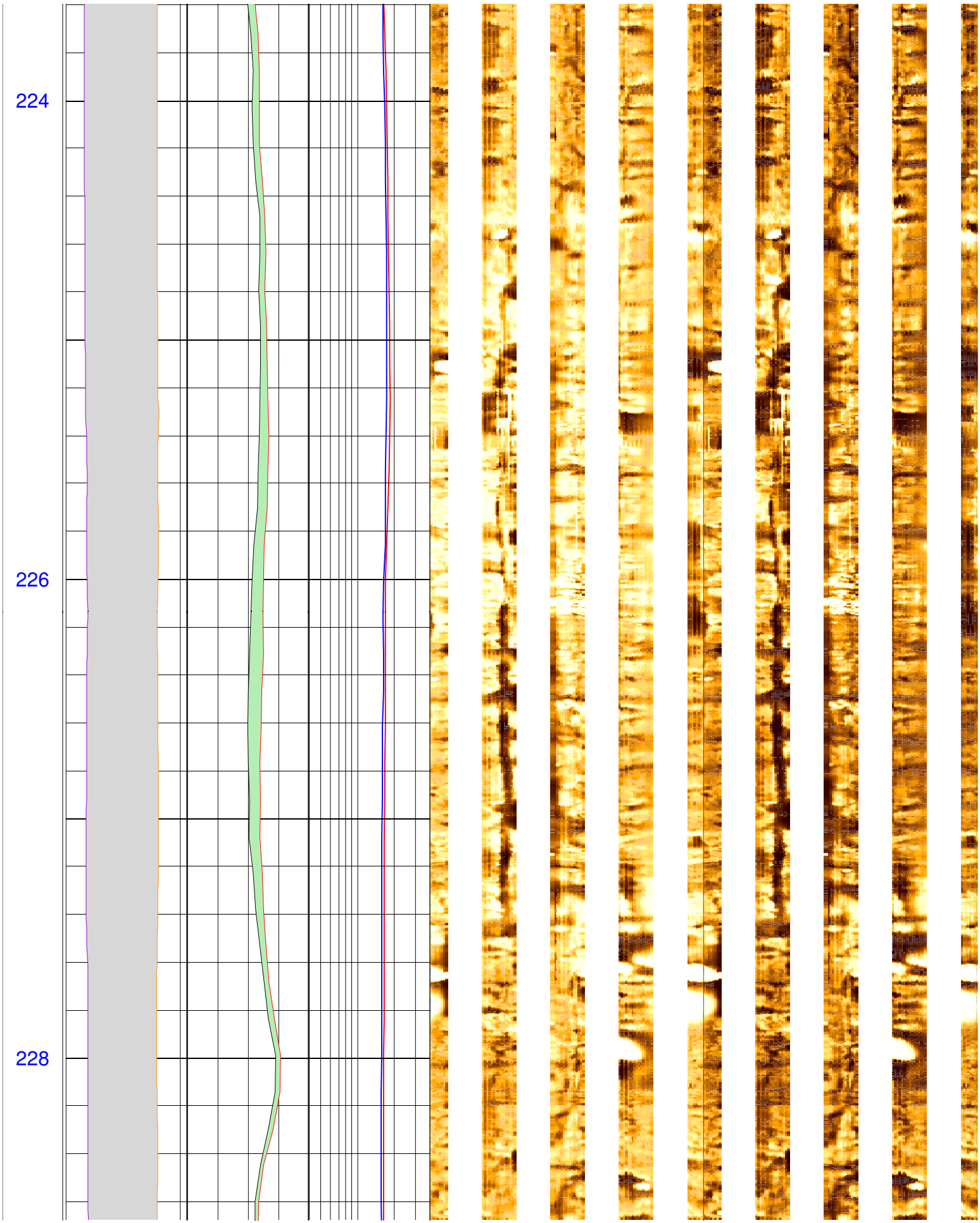
224
226
228


230
232

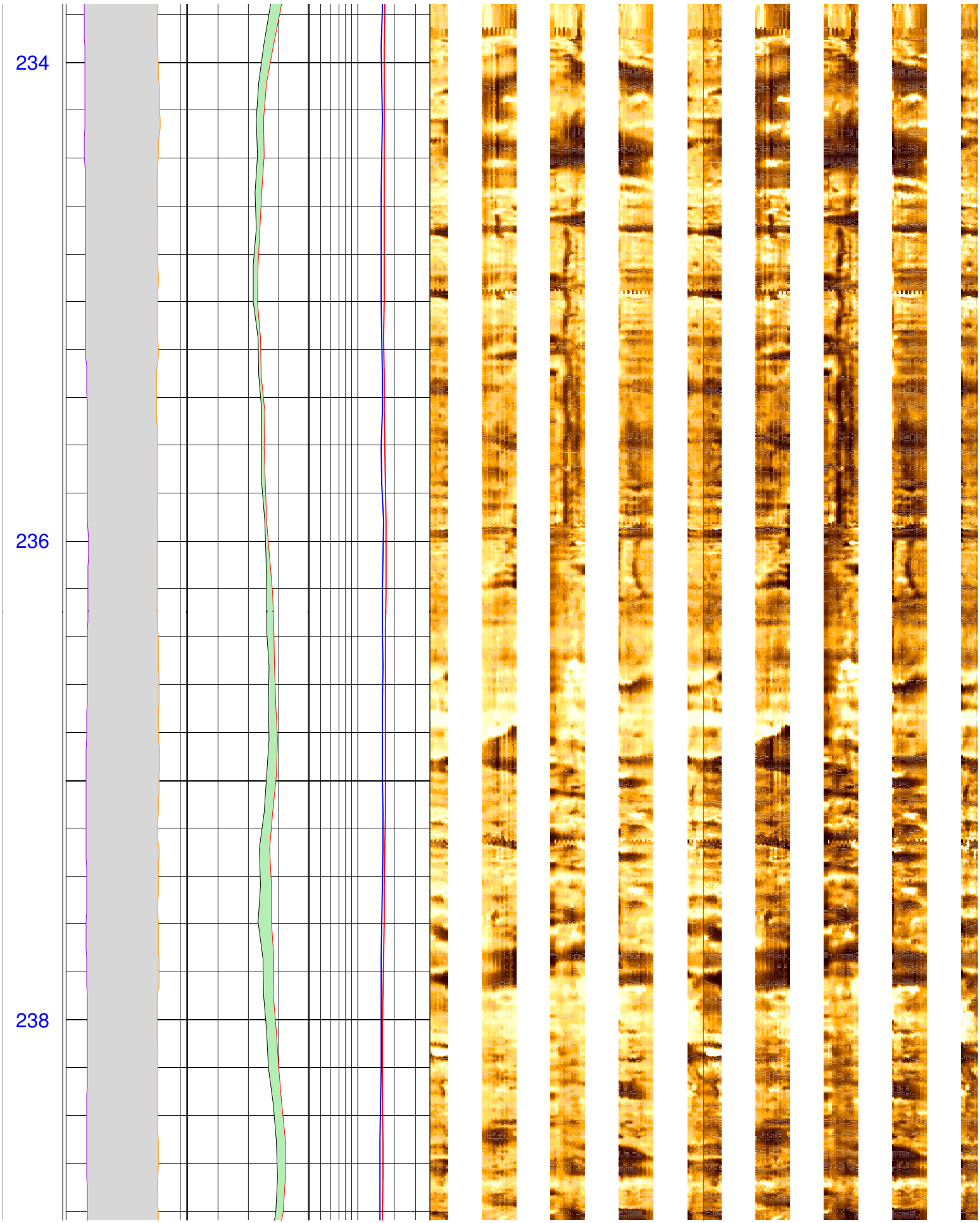
234
236
238

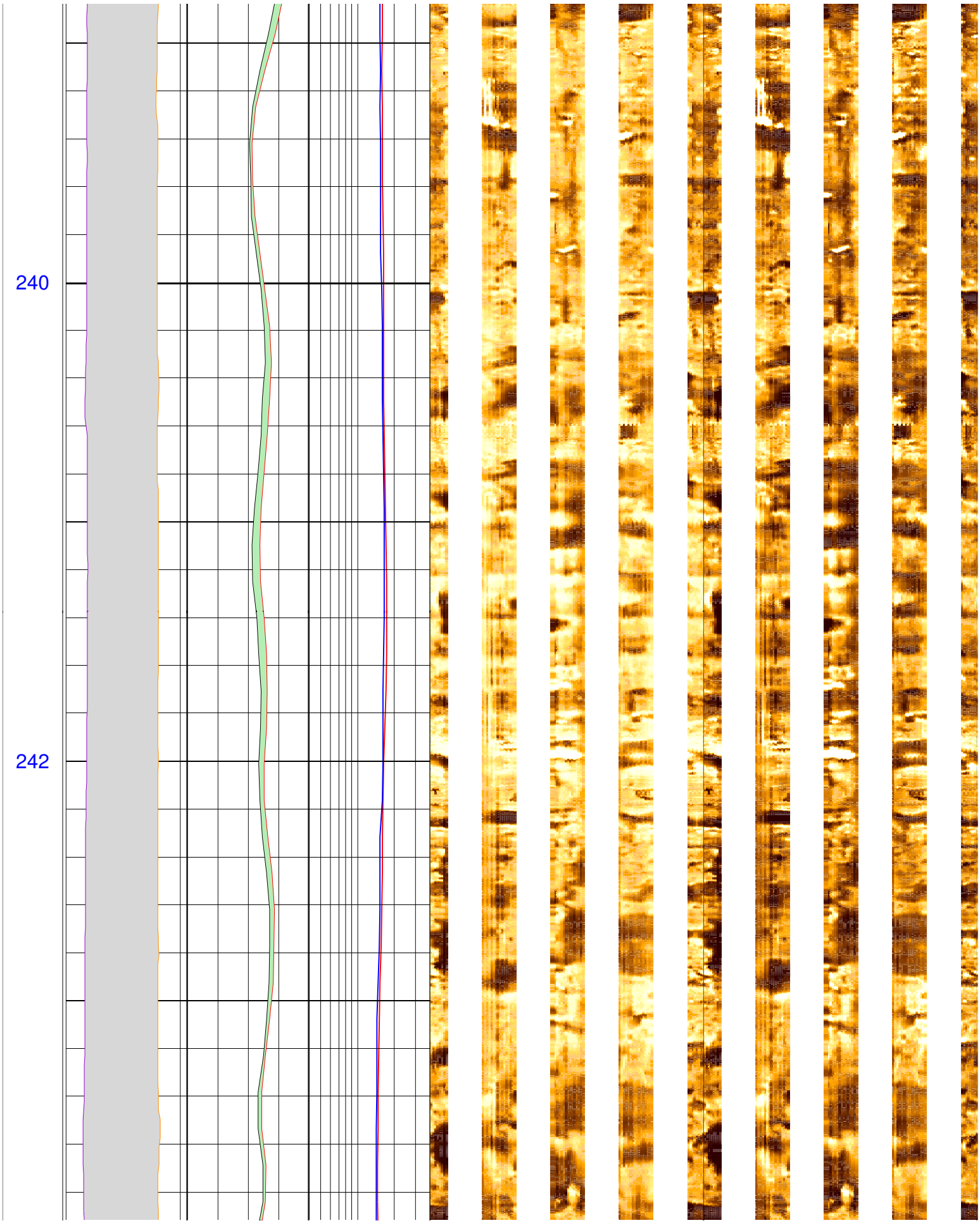
240
242


244
246
248


250
252
254

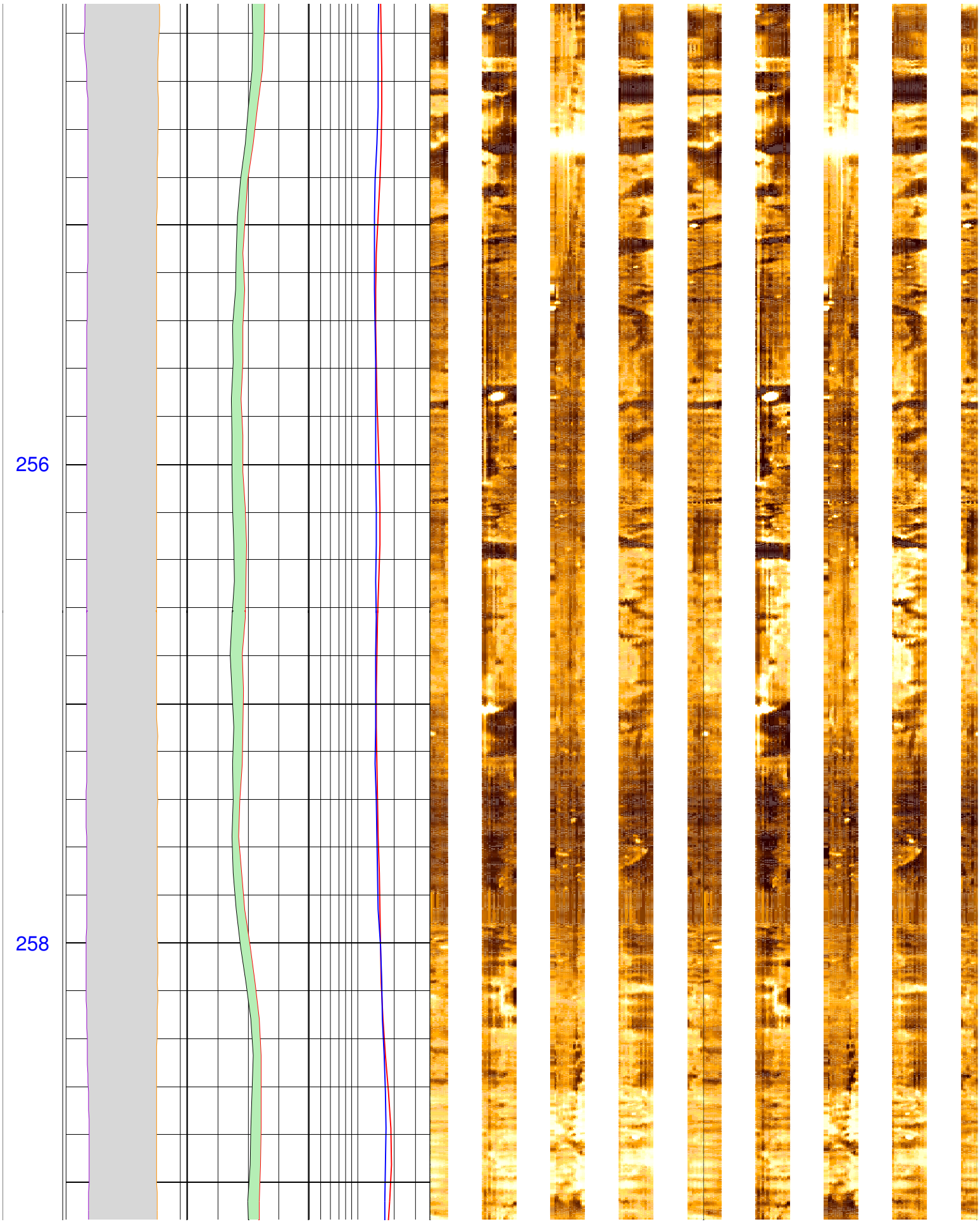
256
258

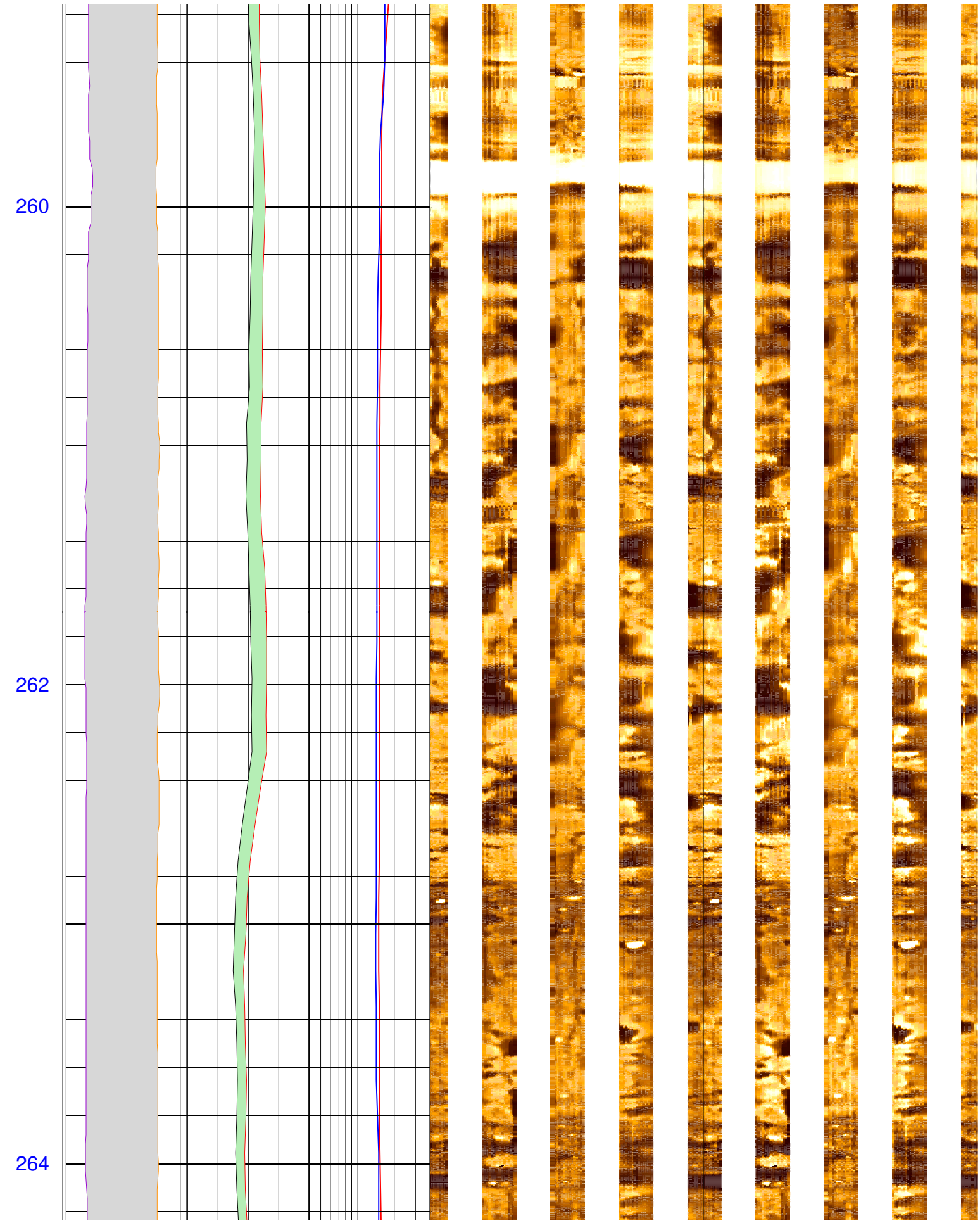
260
262
264


266
268


270
272
274

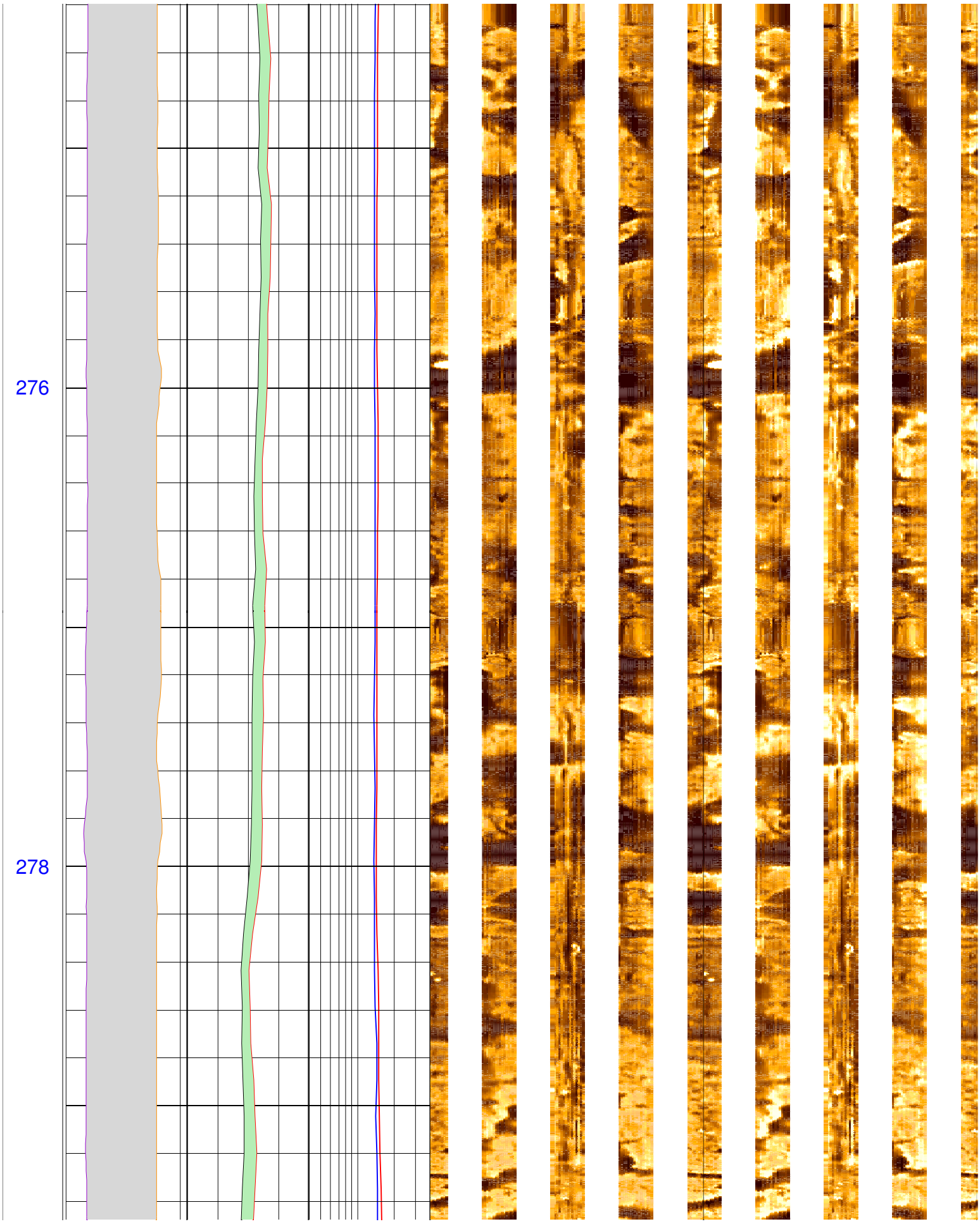
276
278

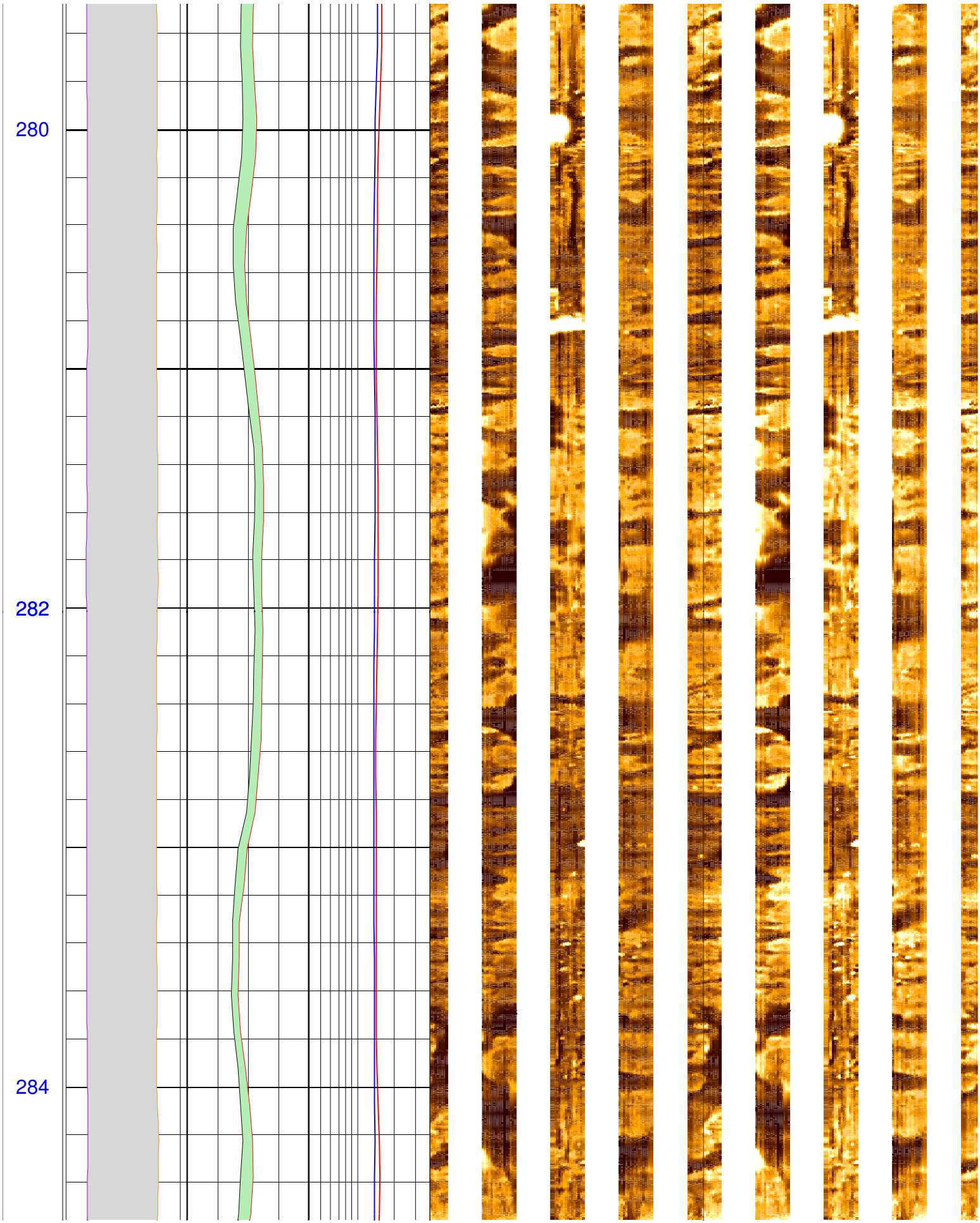
280
282
284

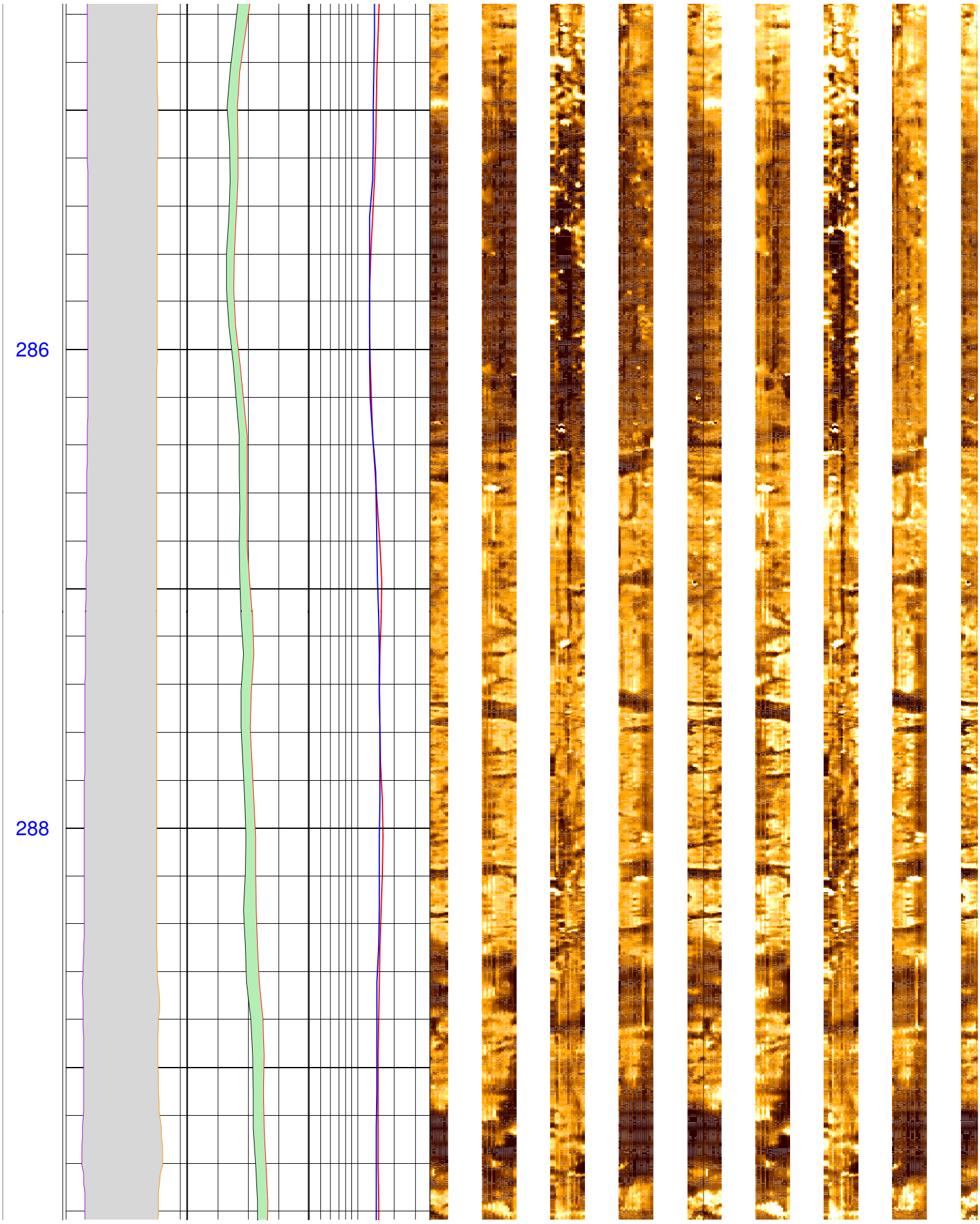
286
288

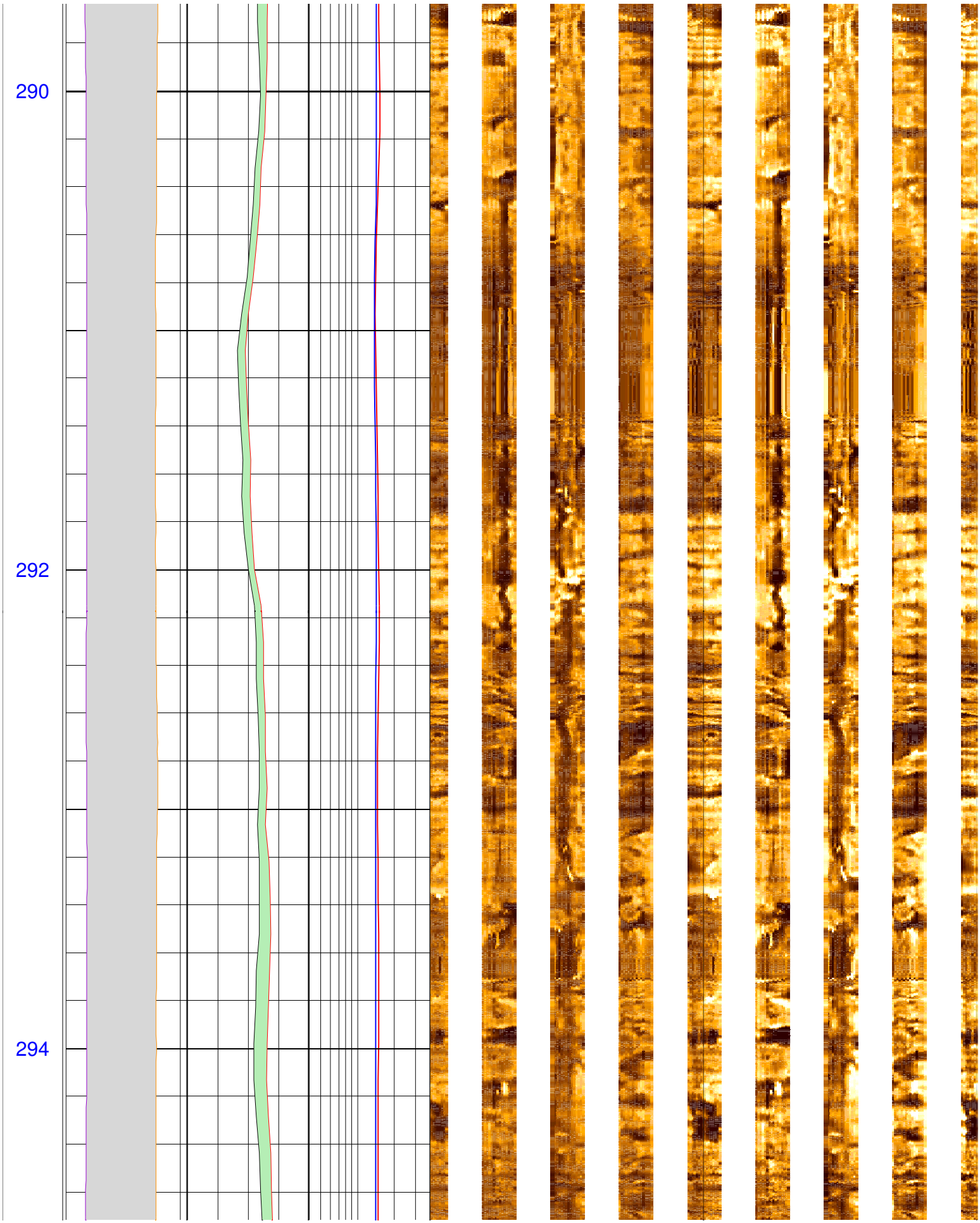
290
292
294

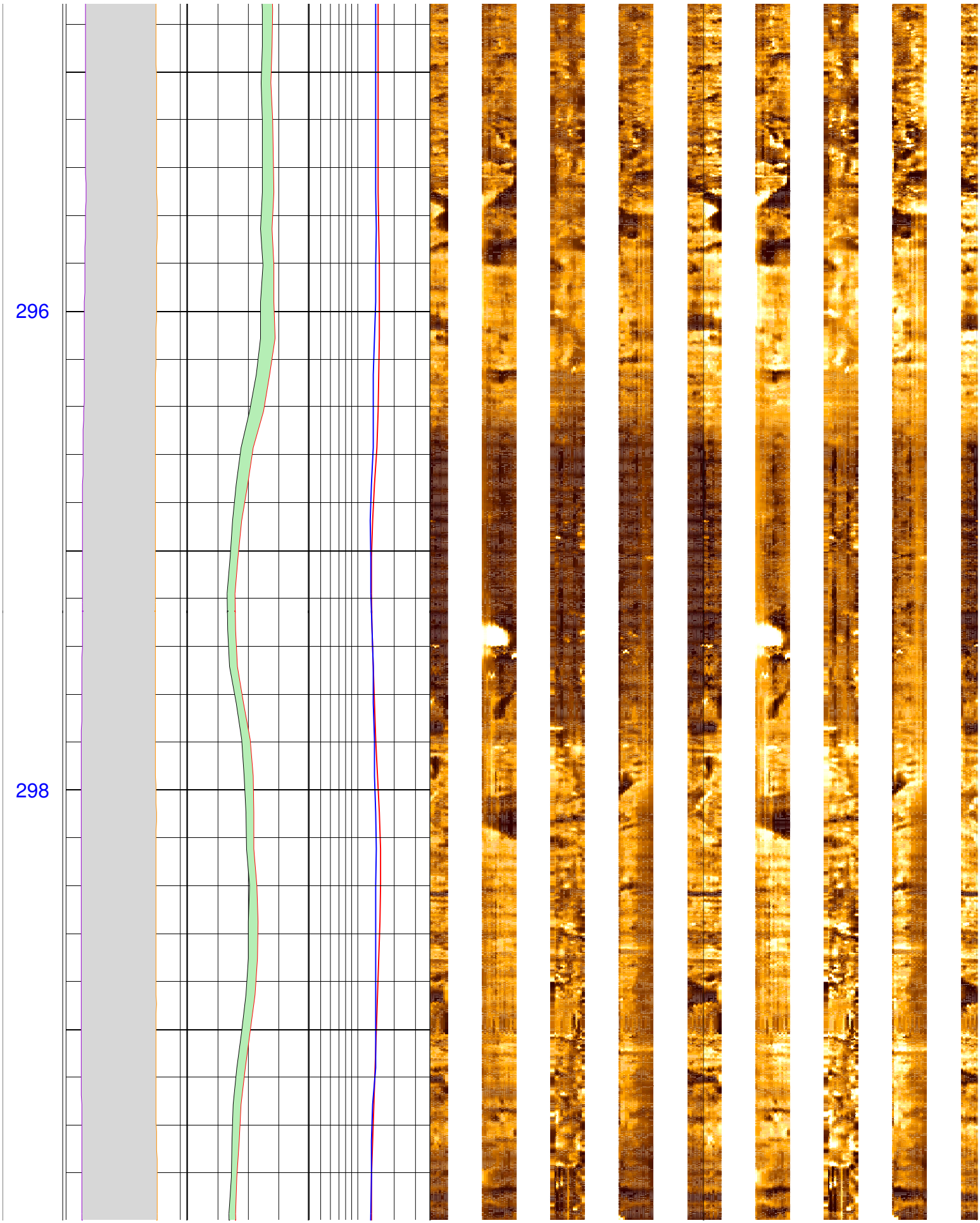
296
298

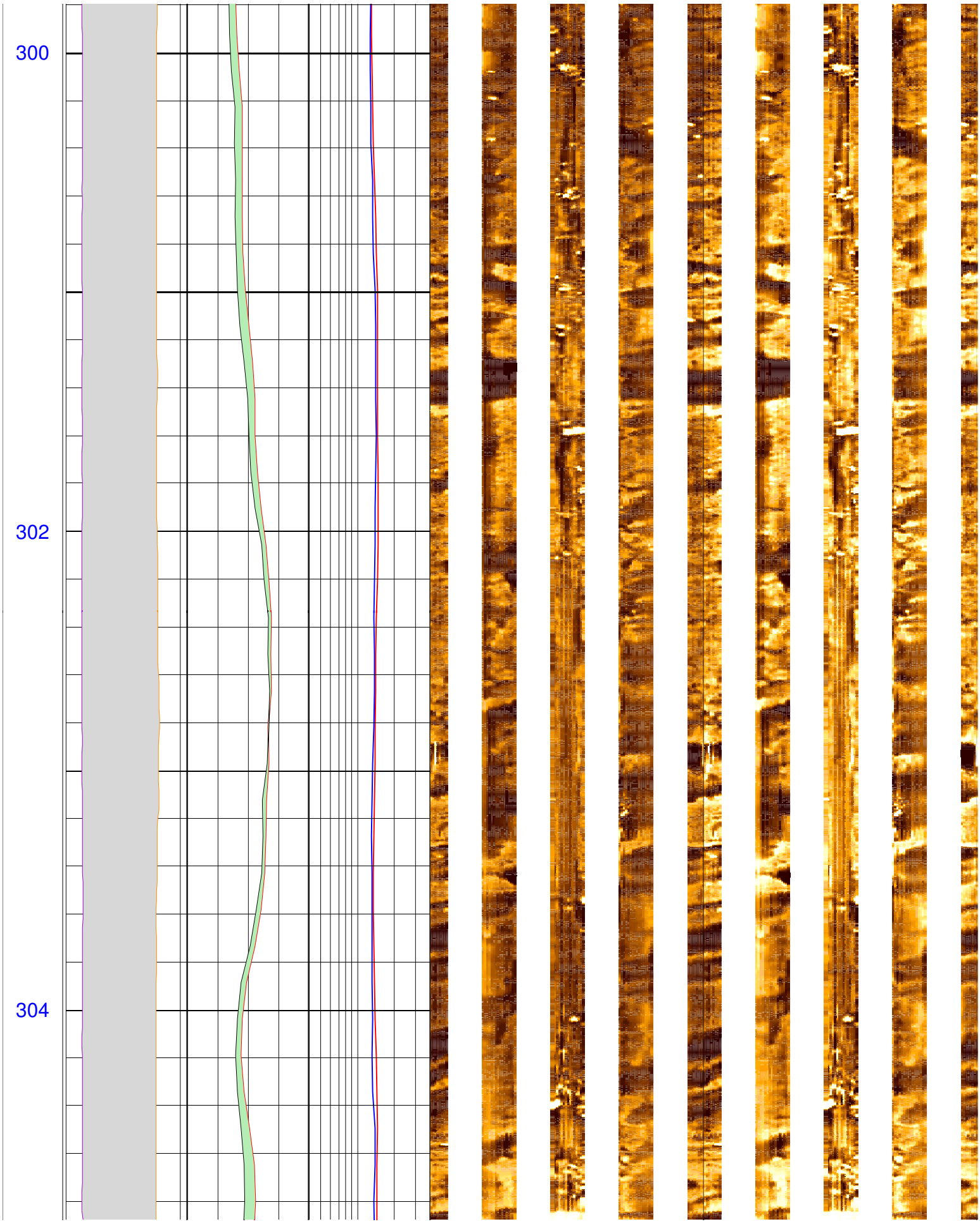
300
302
304

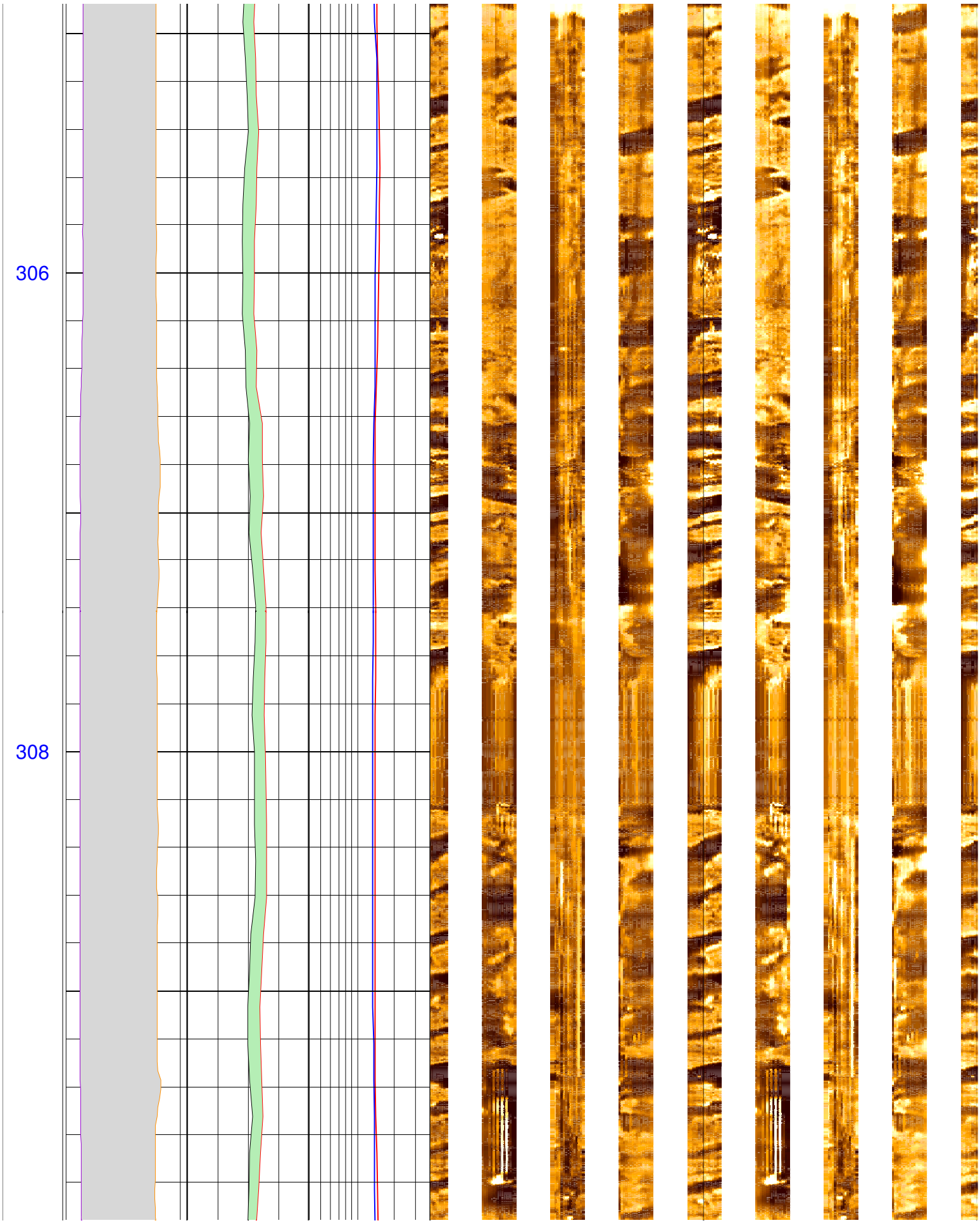
306
308

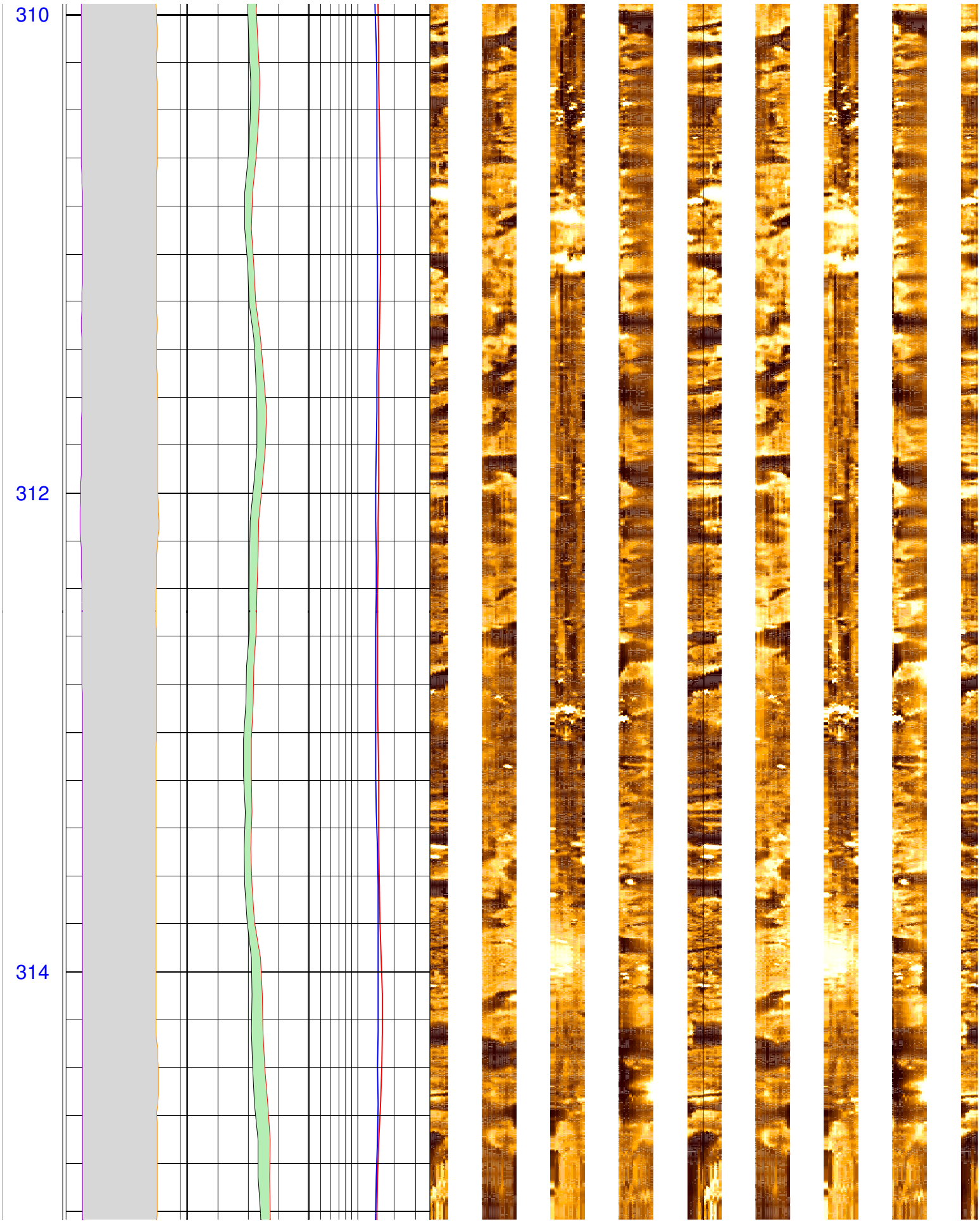
310
312
314


316
318
320


322
324

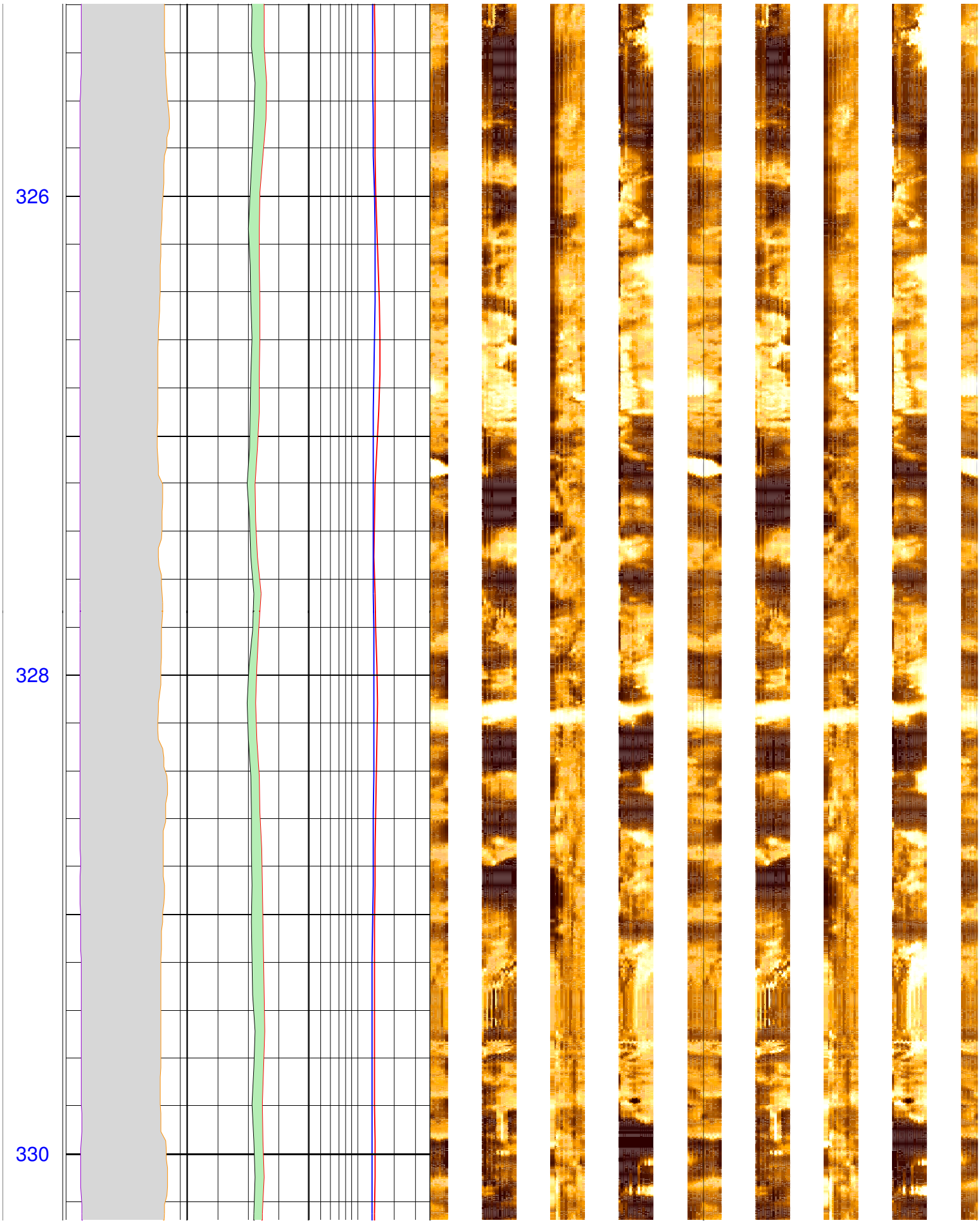
326
328
330

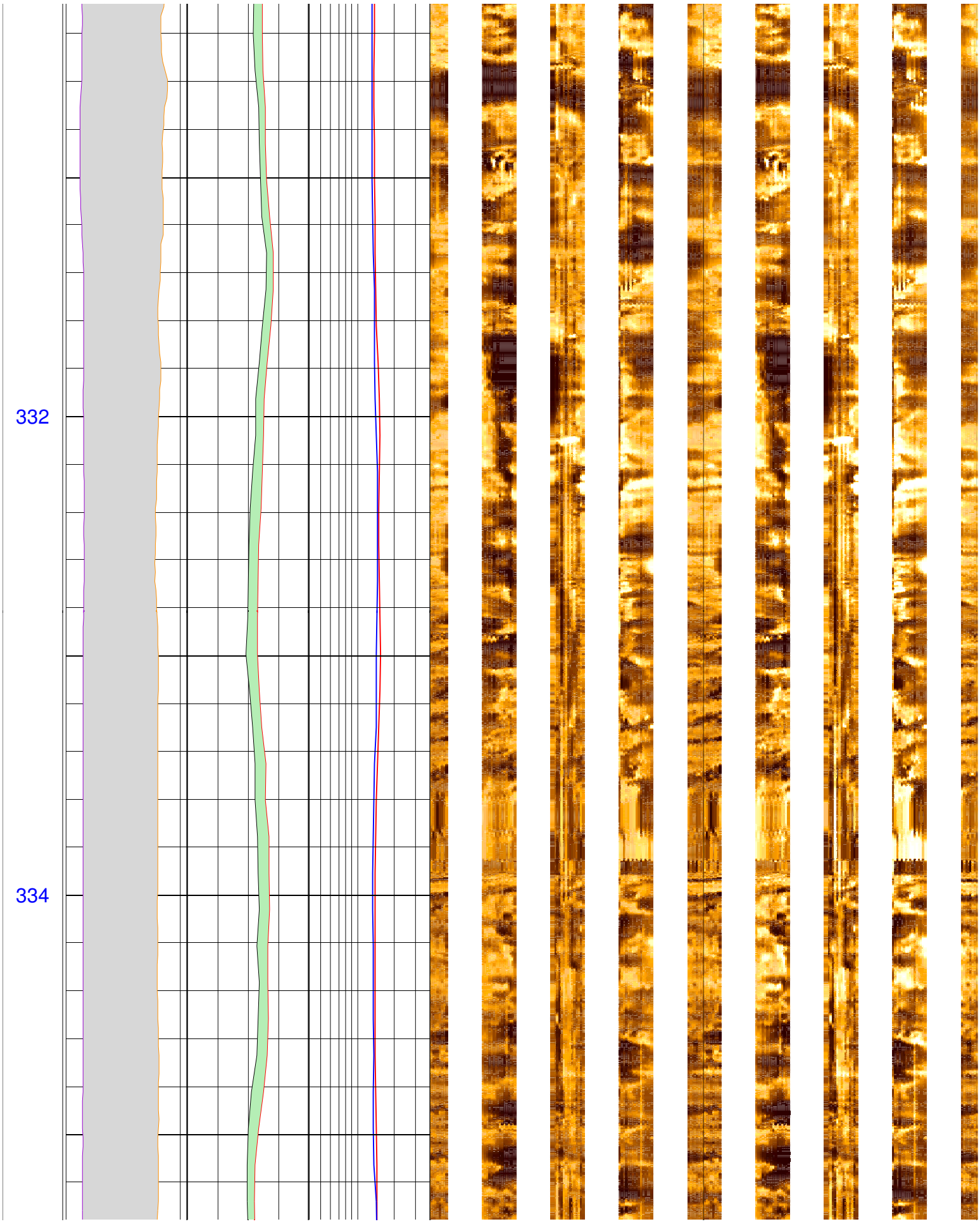
332
334

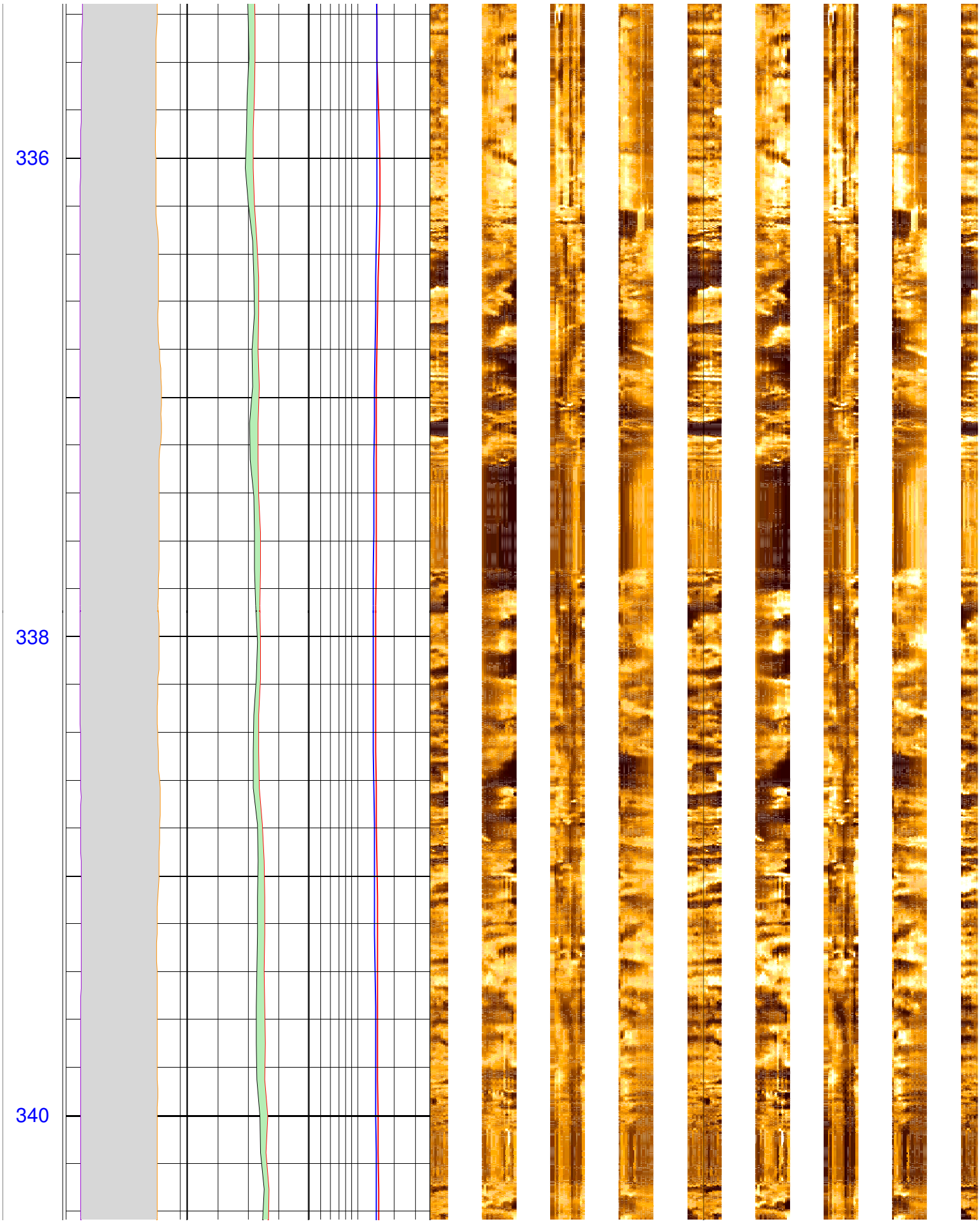
336
338
340


342
344

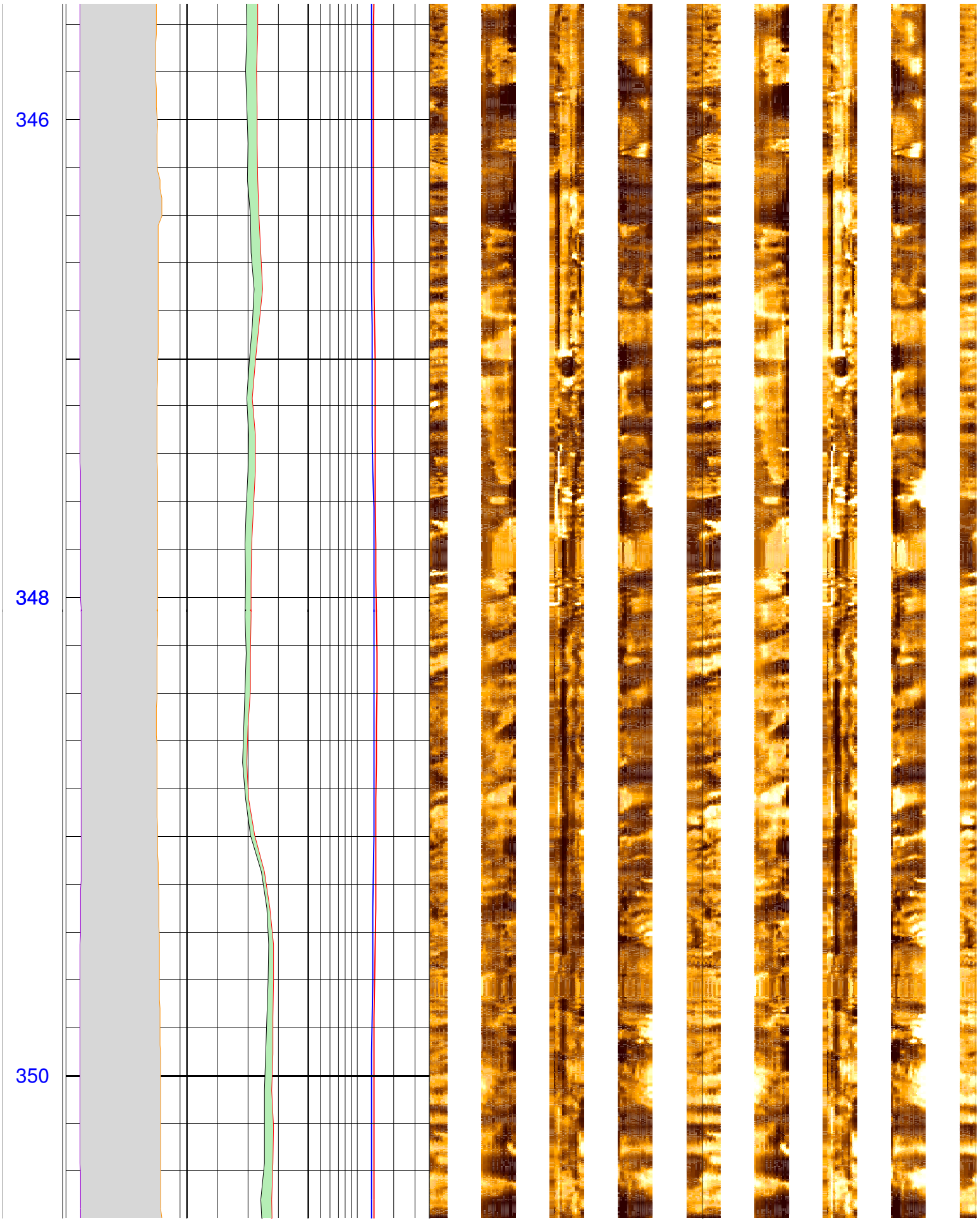
346
348
350

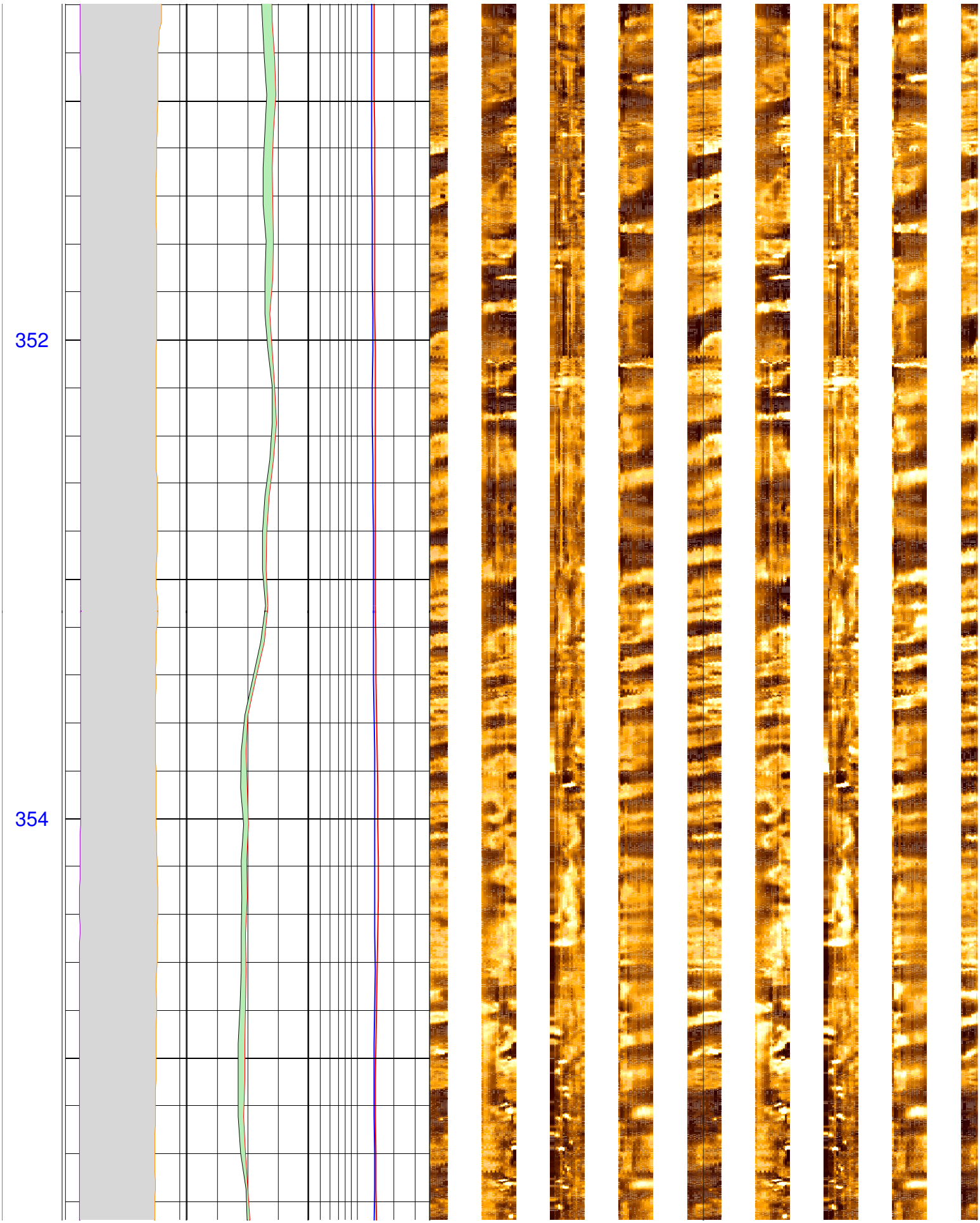
352
354


356
358
360

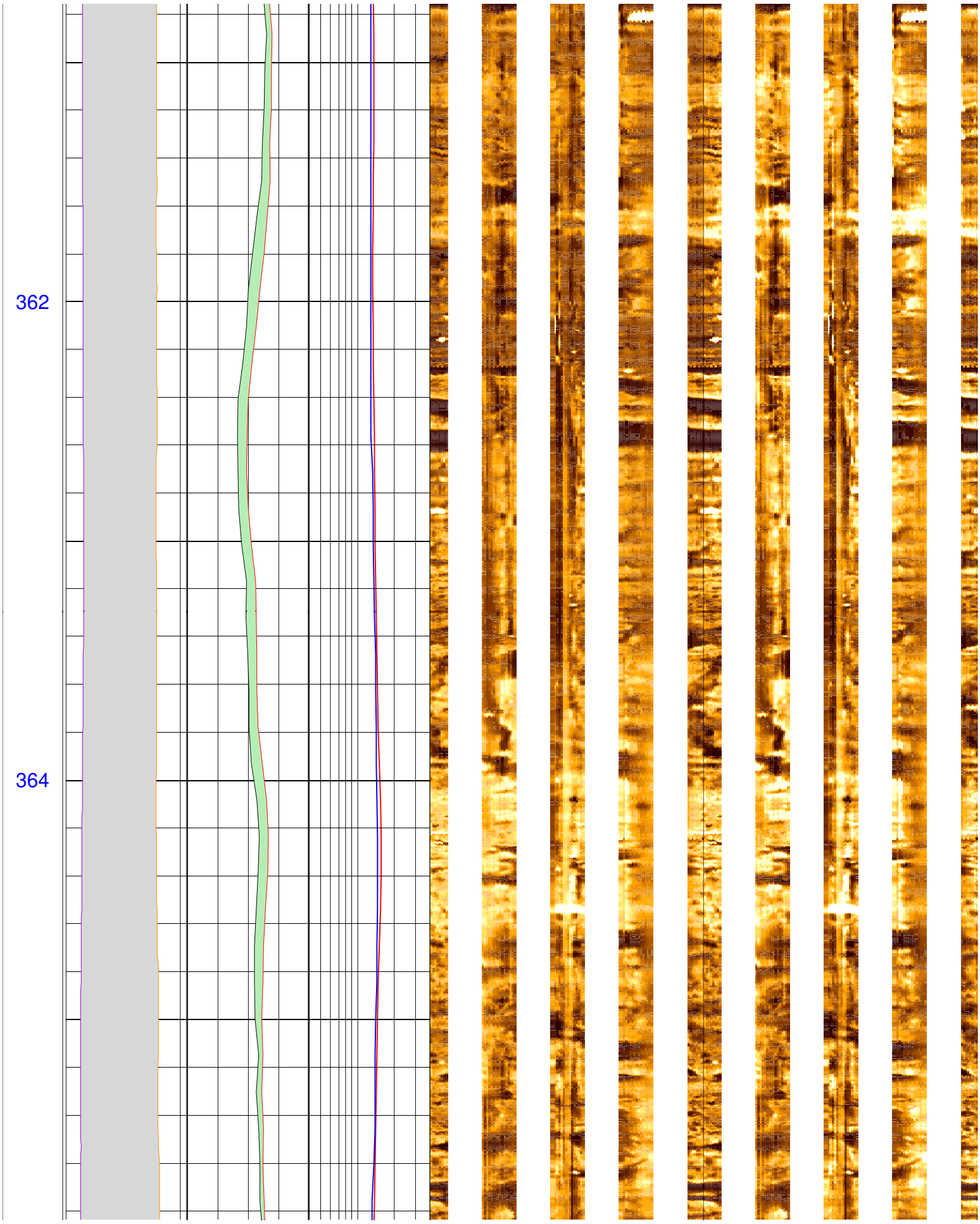
362
364

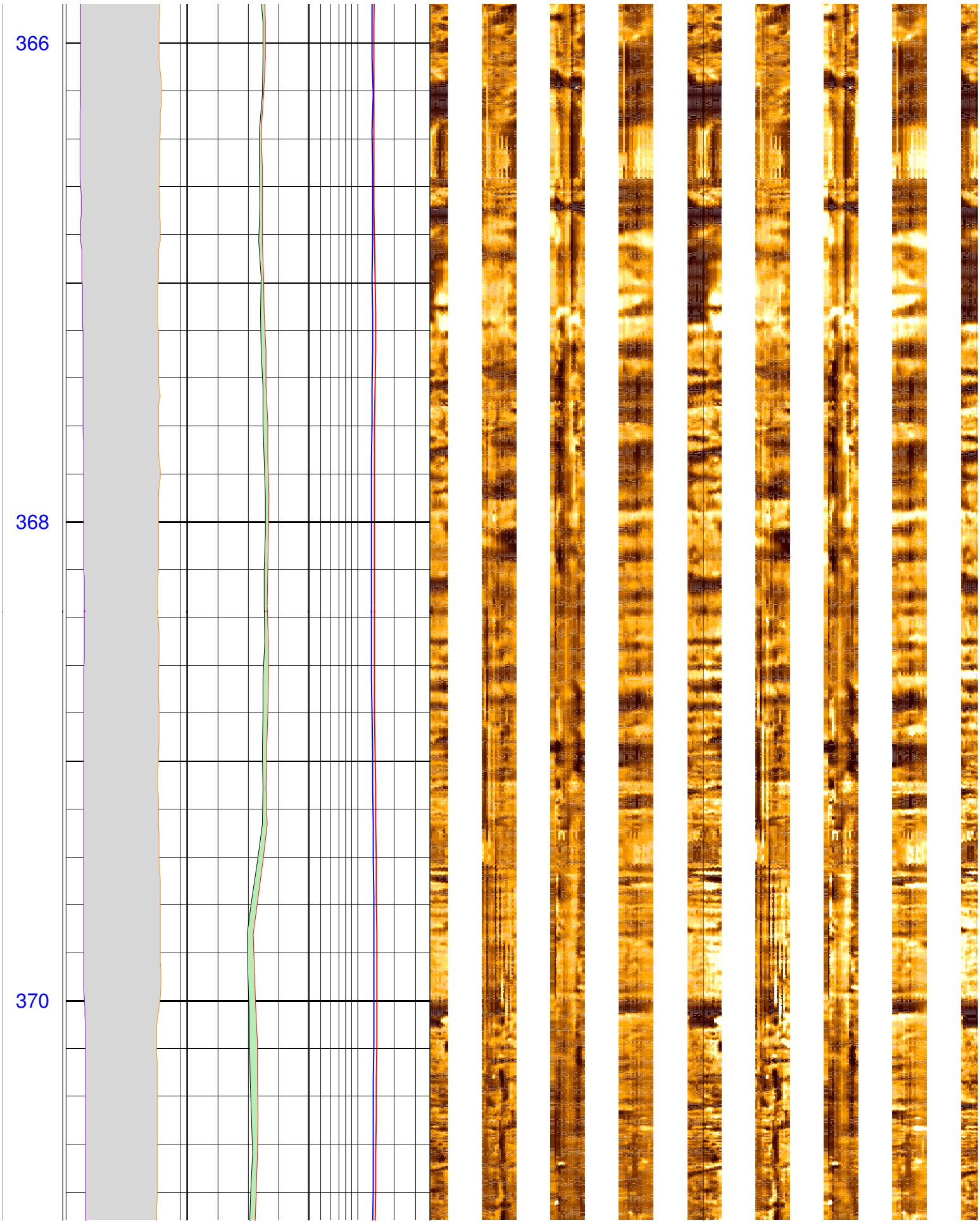
366
368
370

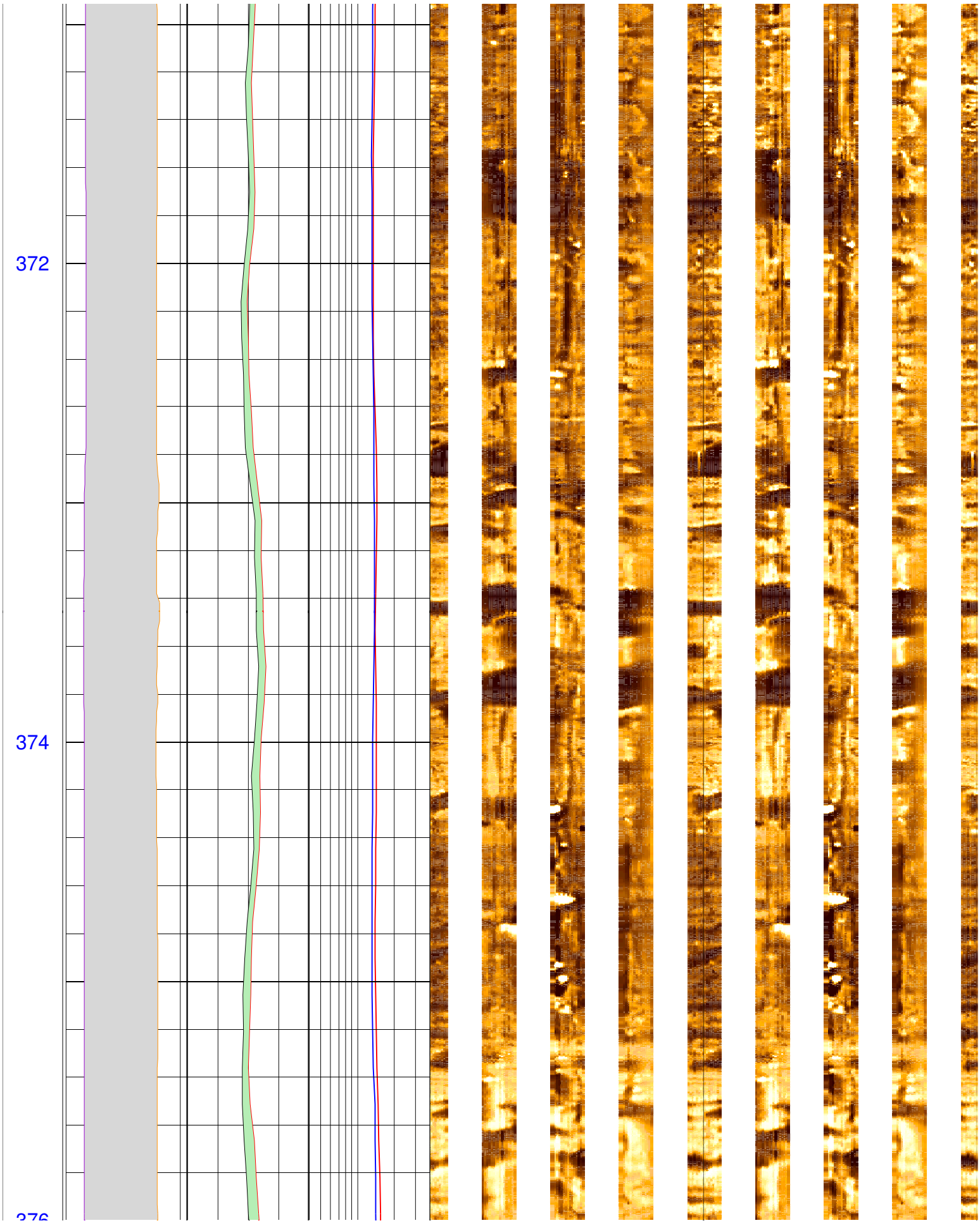
372
374
376

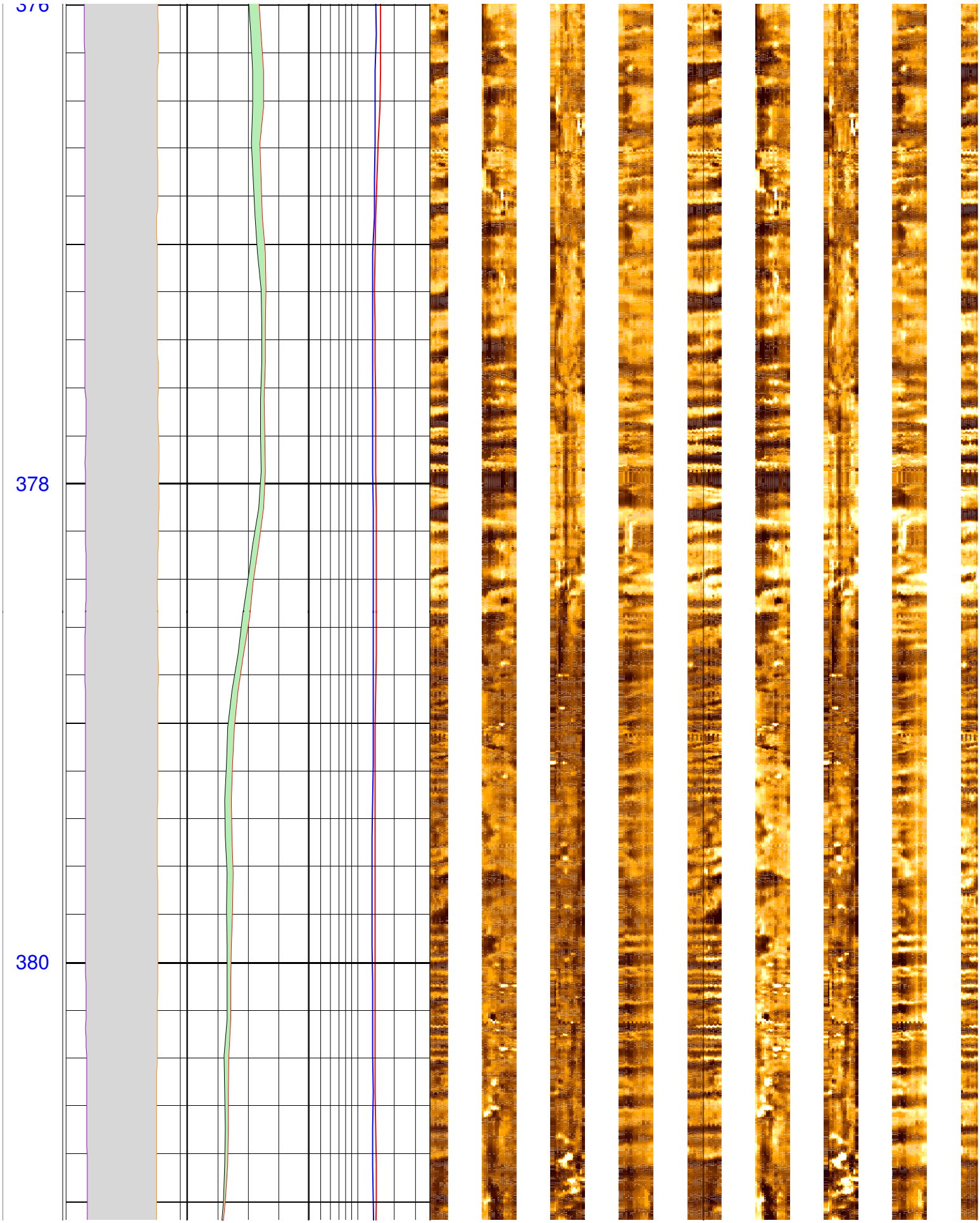
376
378
380

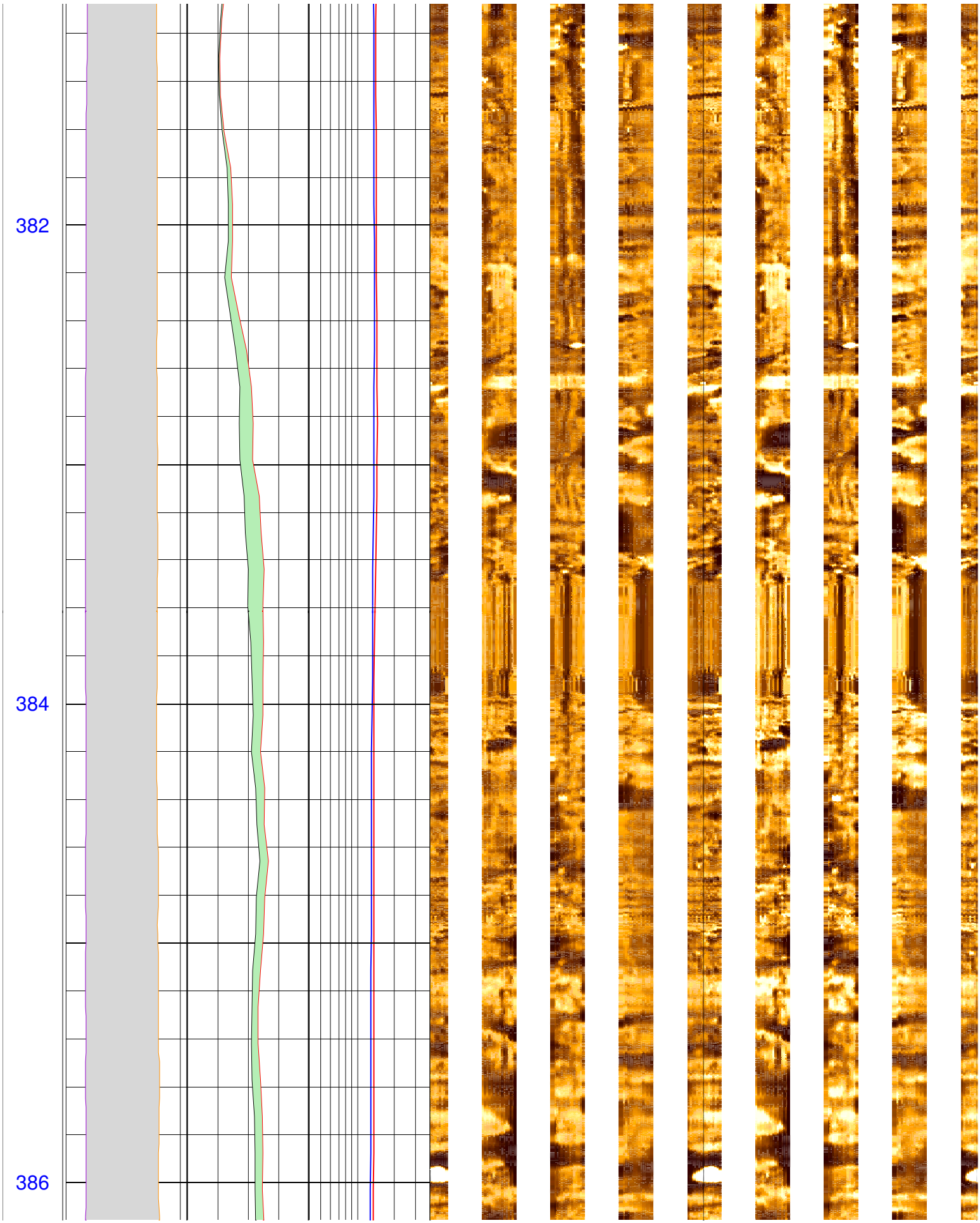
382
384
386

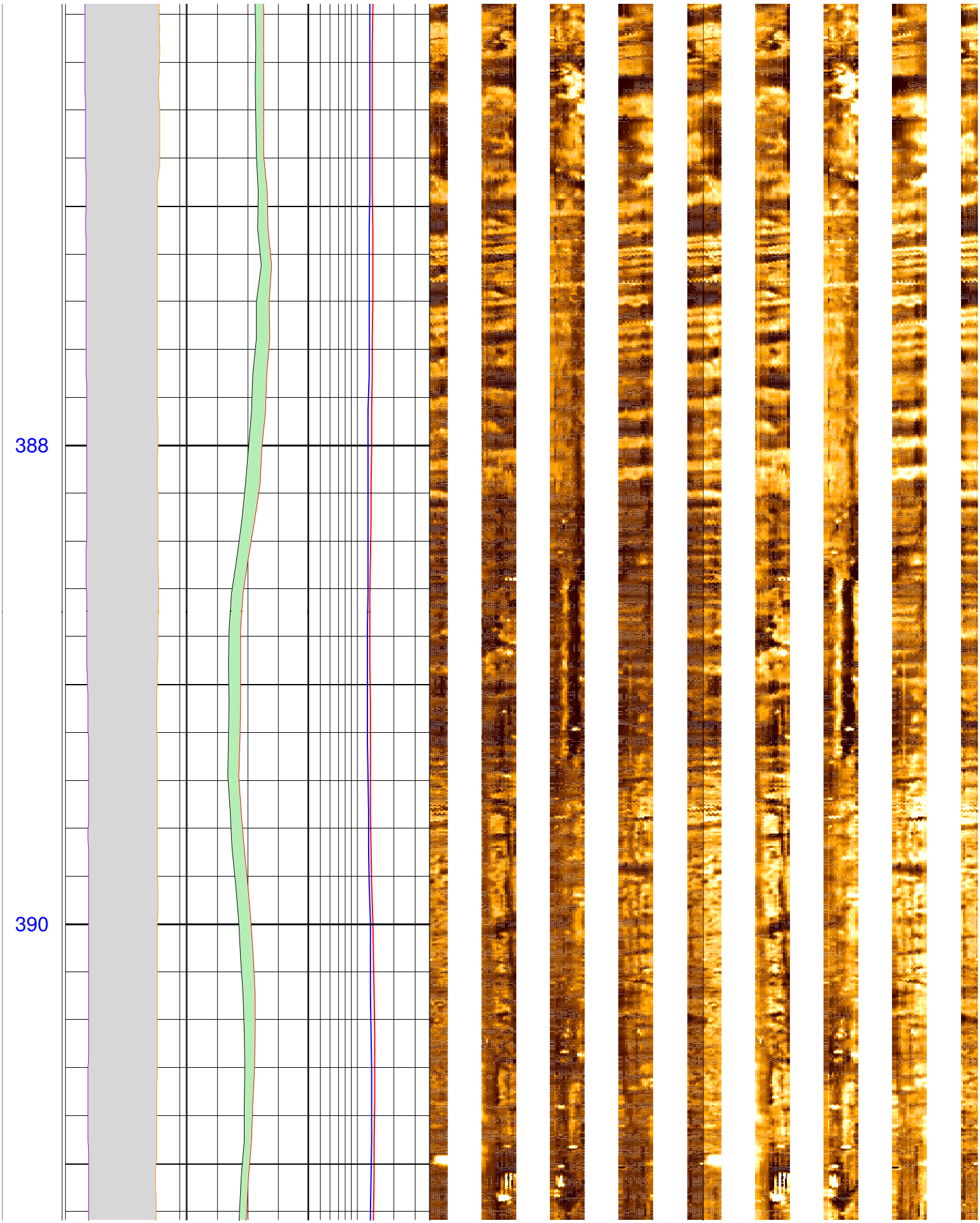
388
390

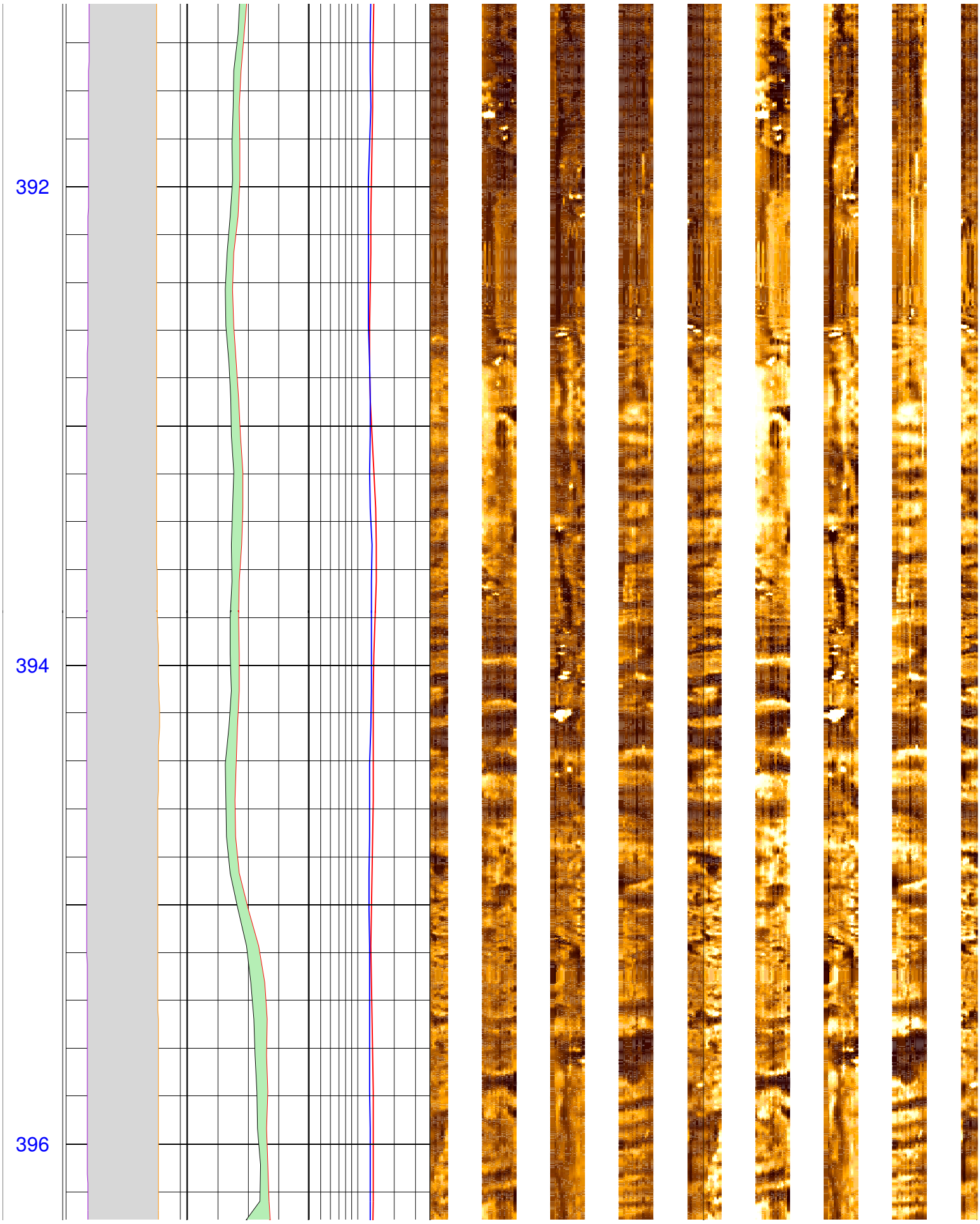
392
394
396


398
400


402
404
406

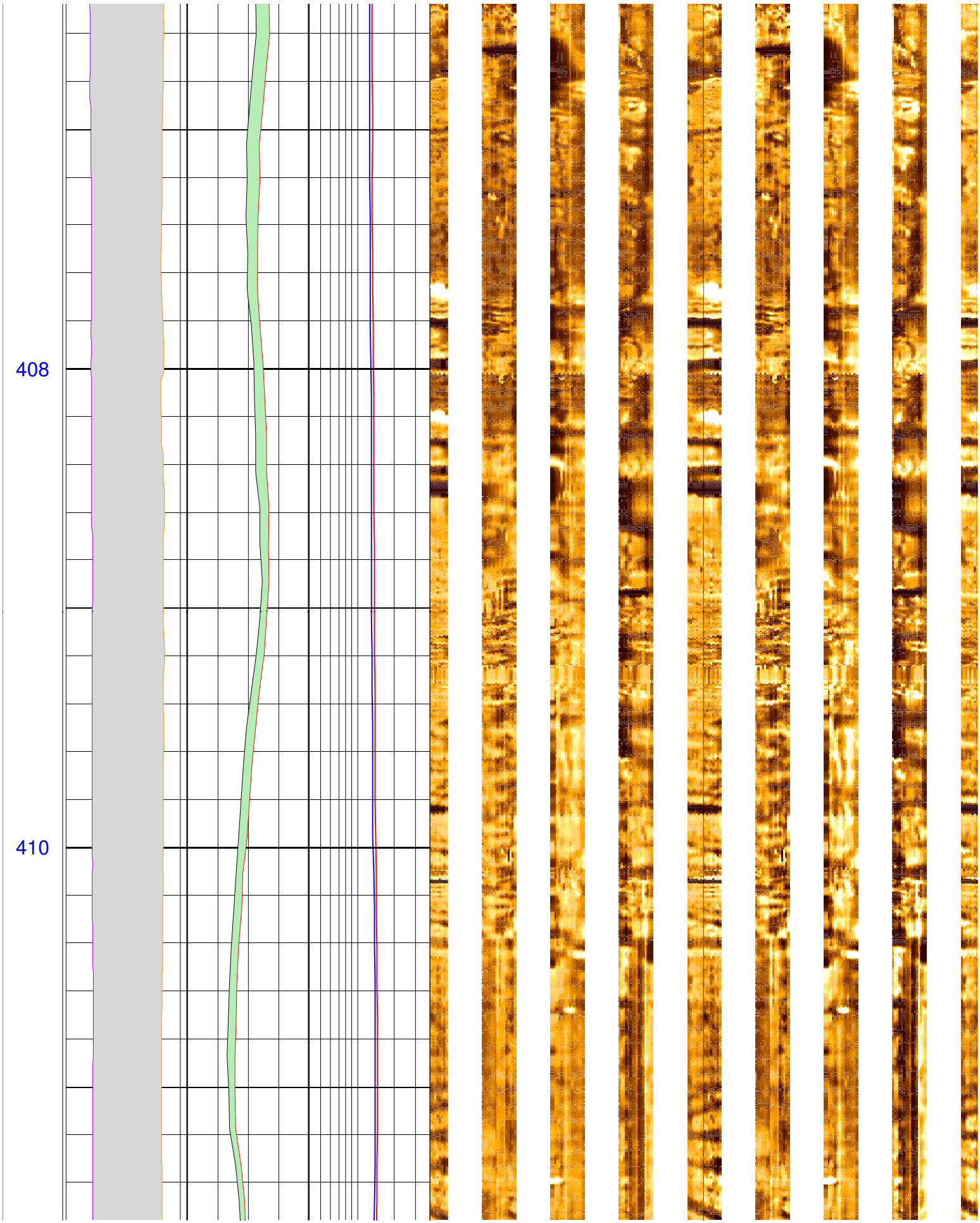
408
410

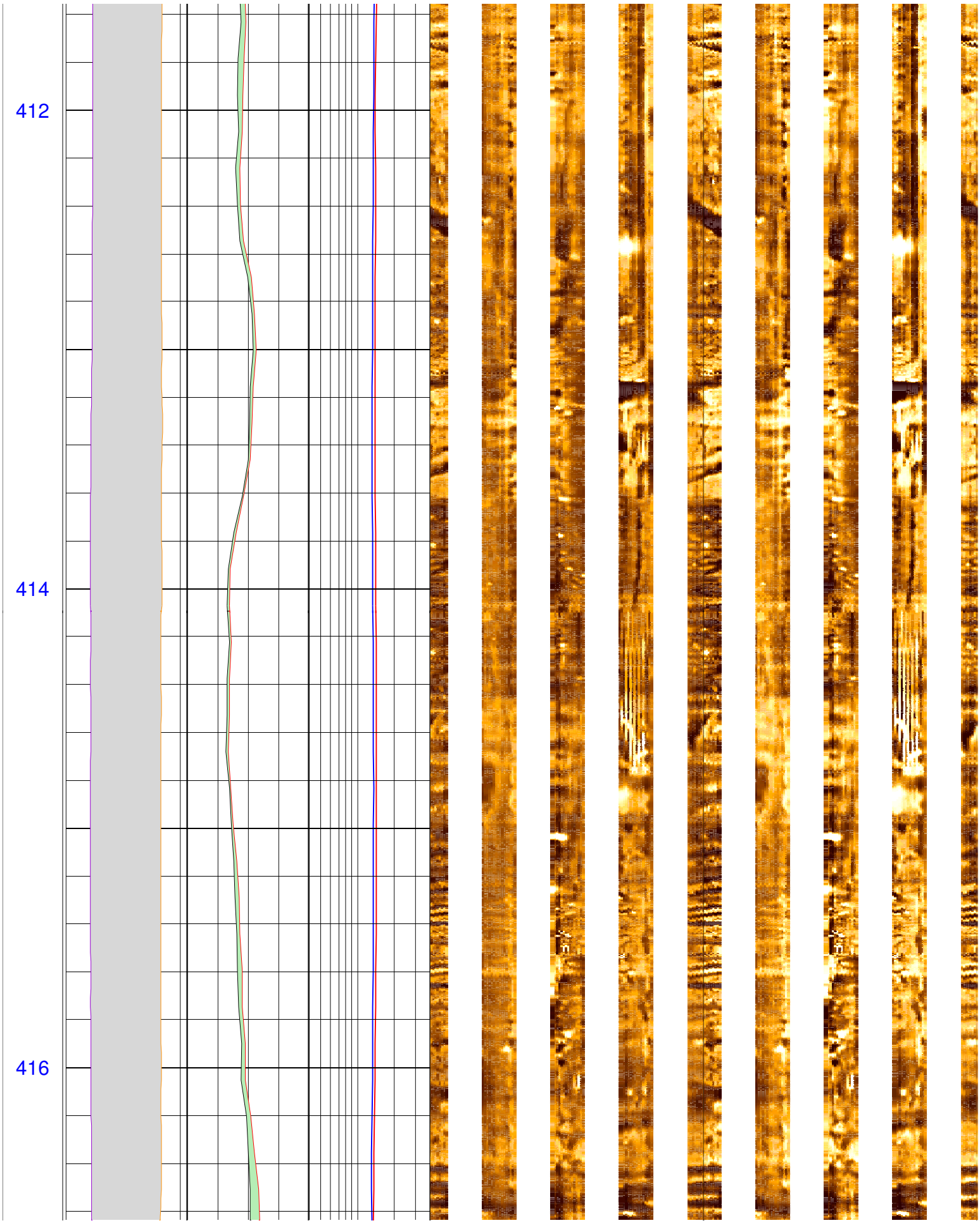
412
414
416

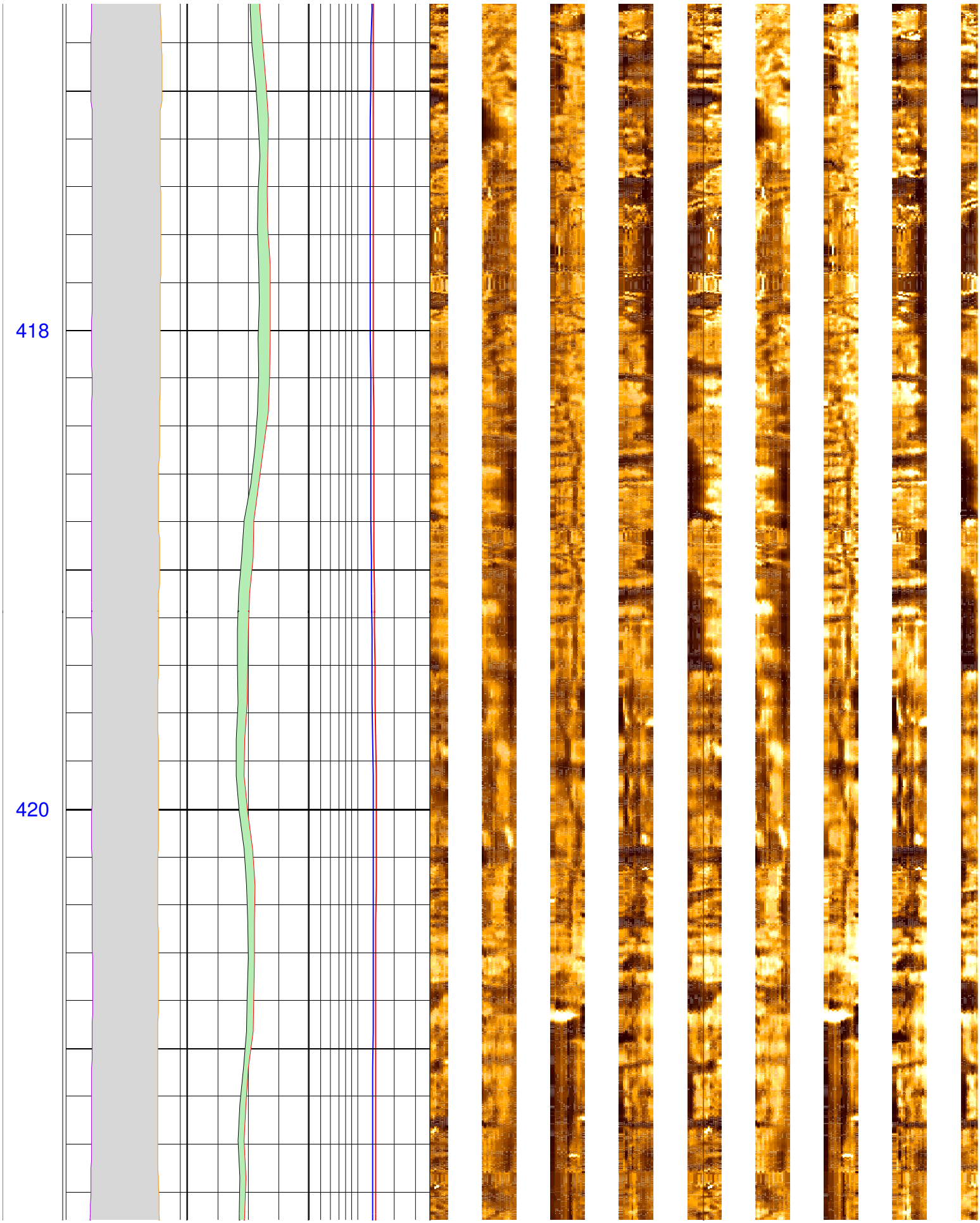
418
420


422
424
426

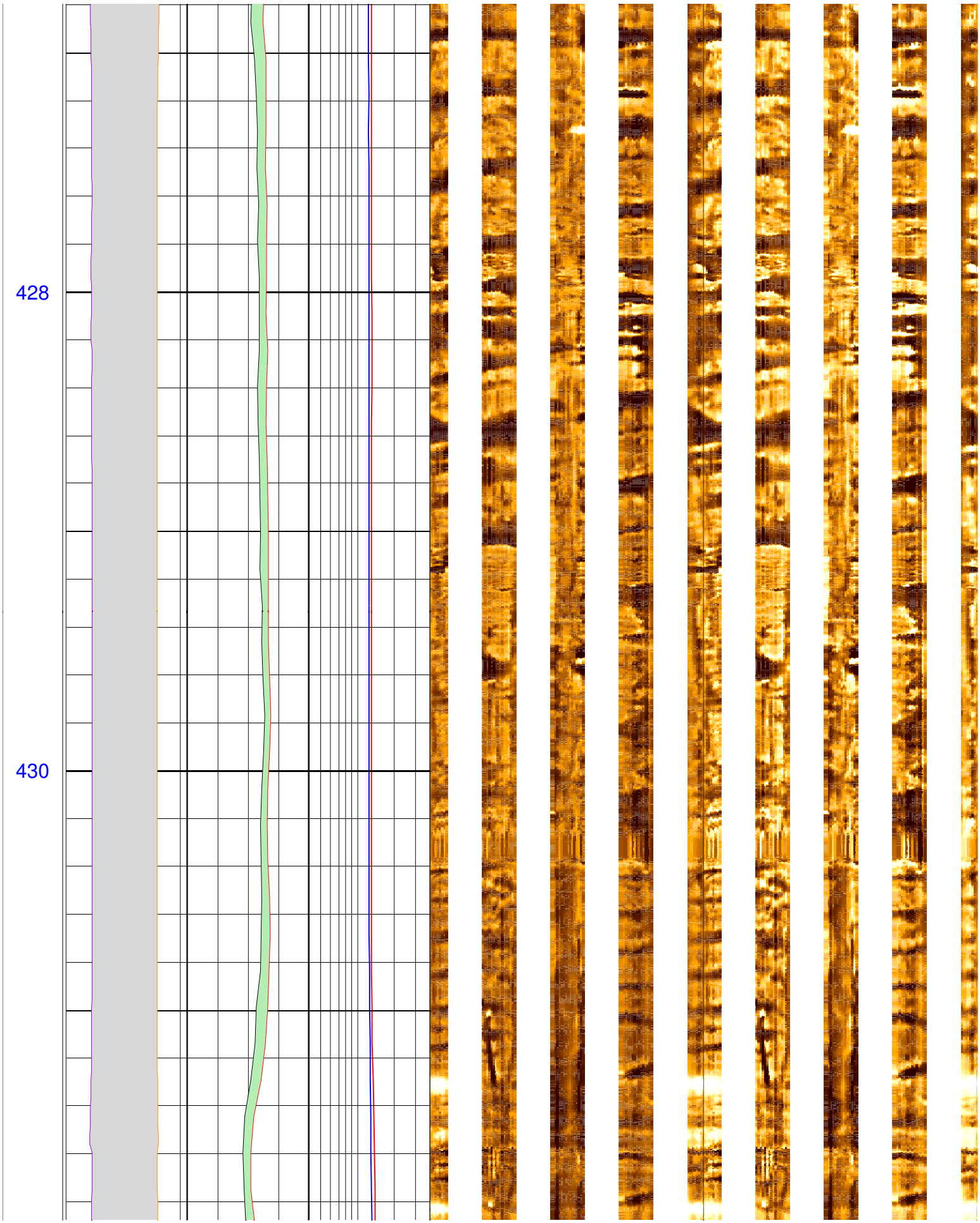
428
430


432
434
436


438
440
442

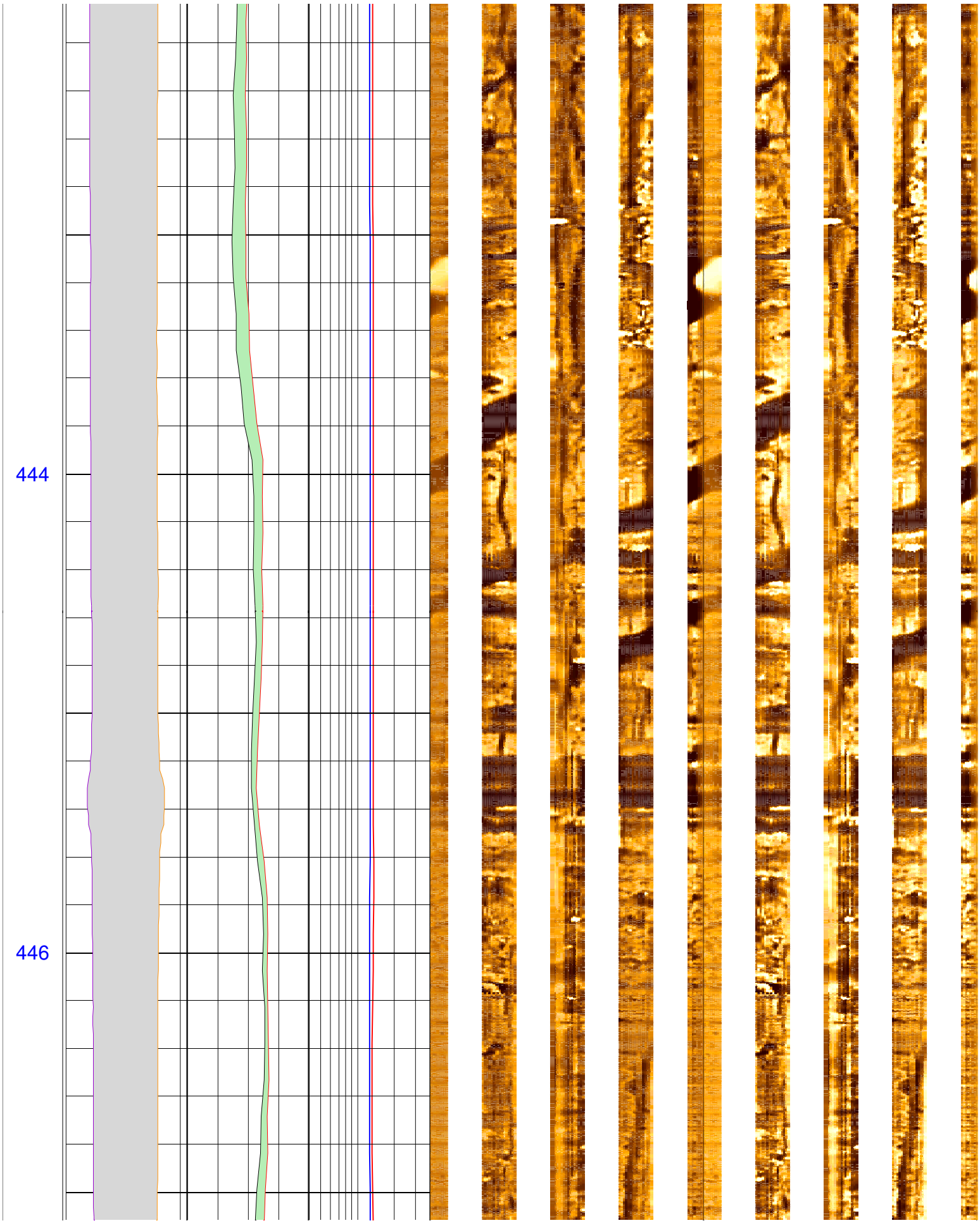
444
446


448
450
452


454
456


458
460
462

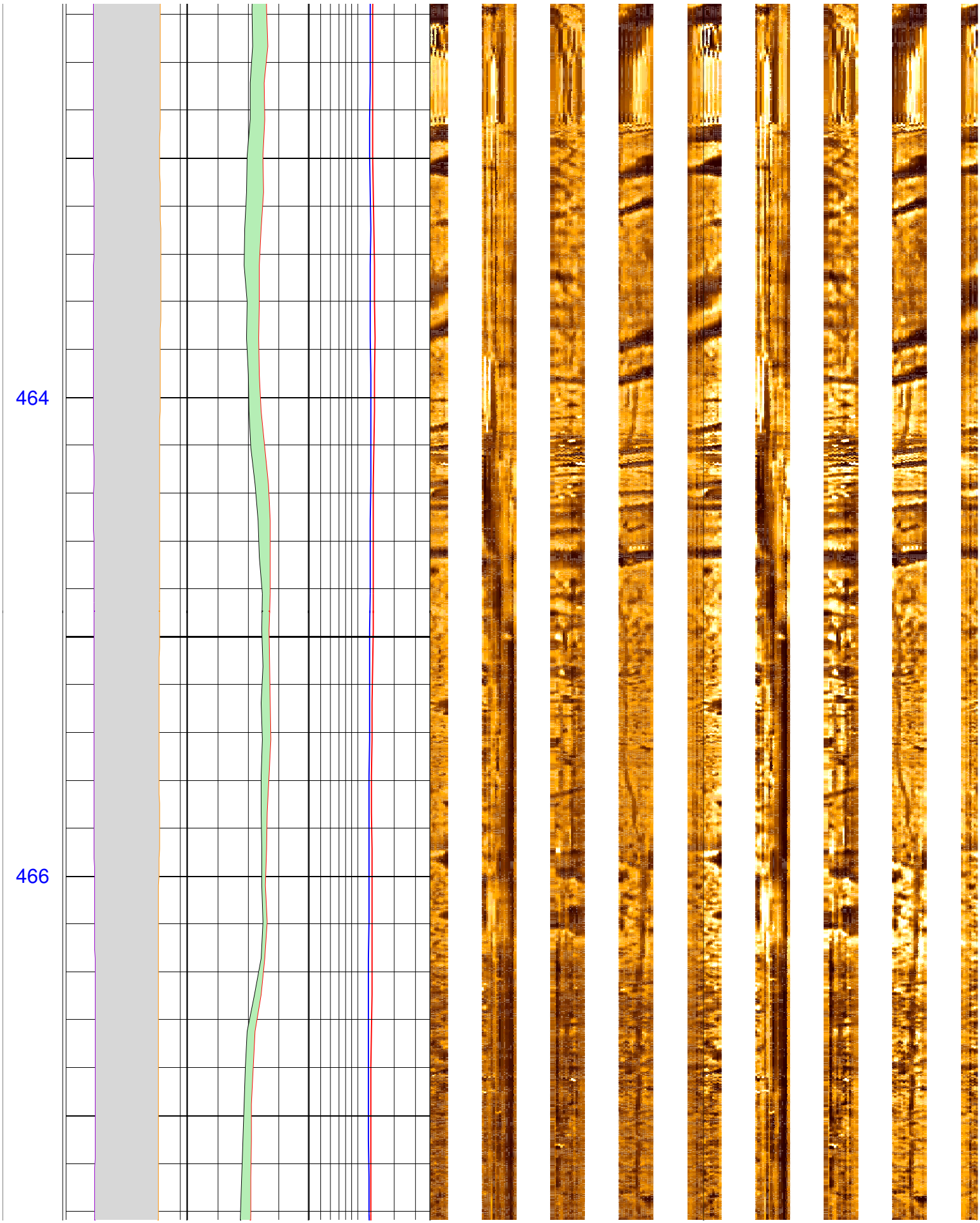
464
466

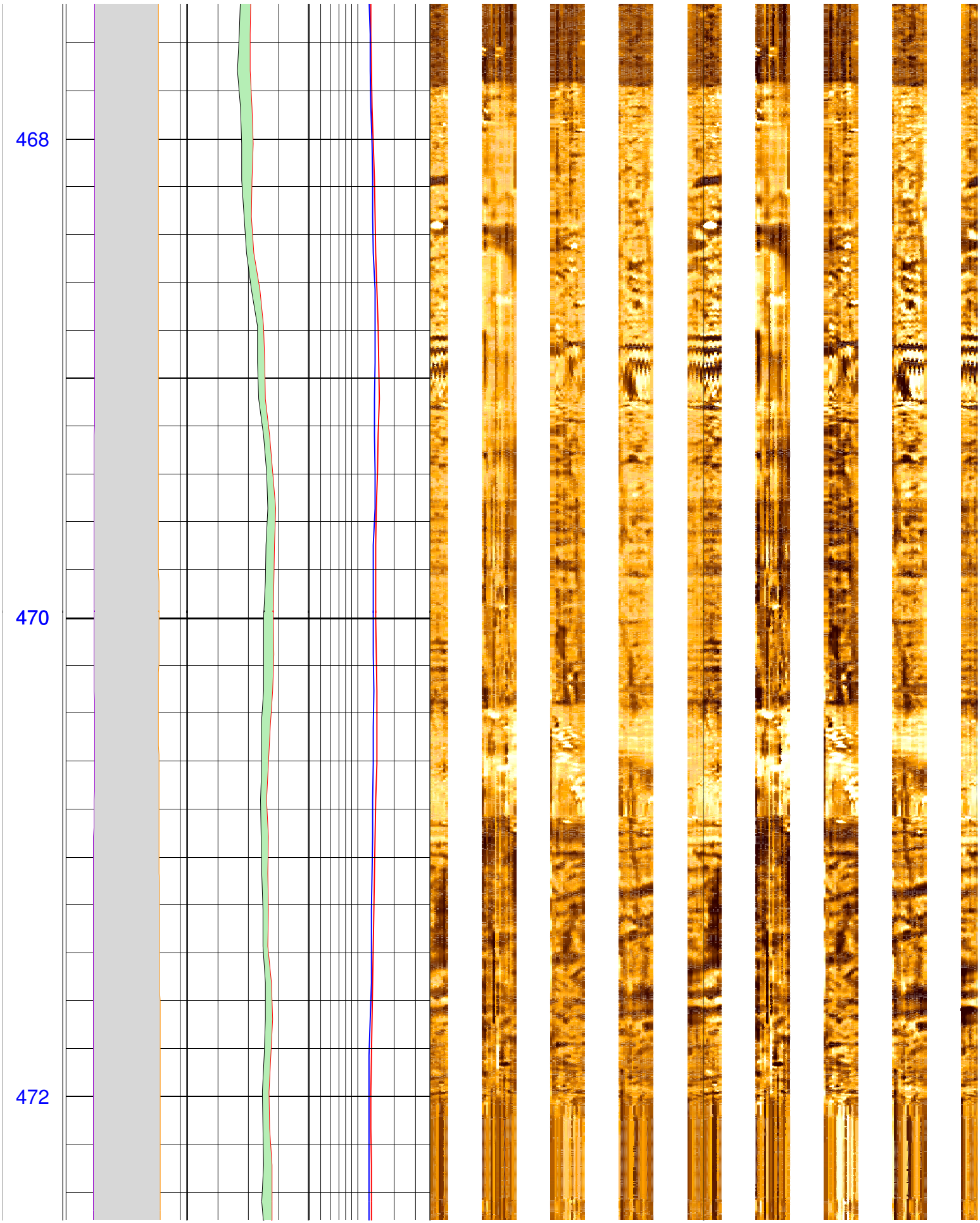
468
470
472


474
476

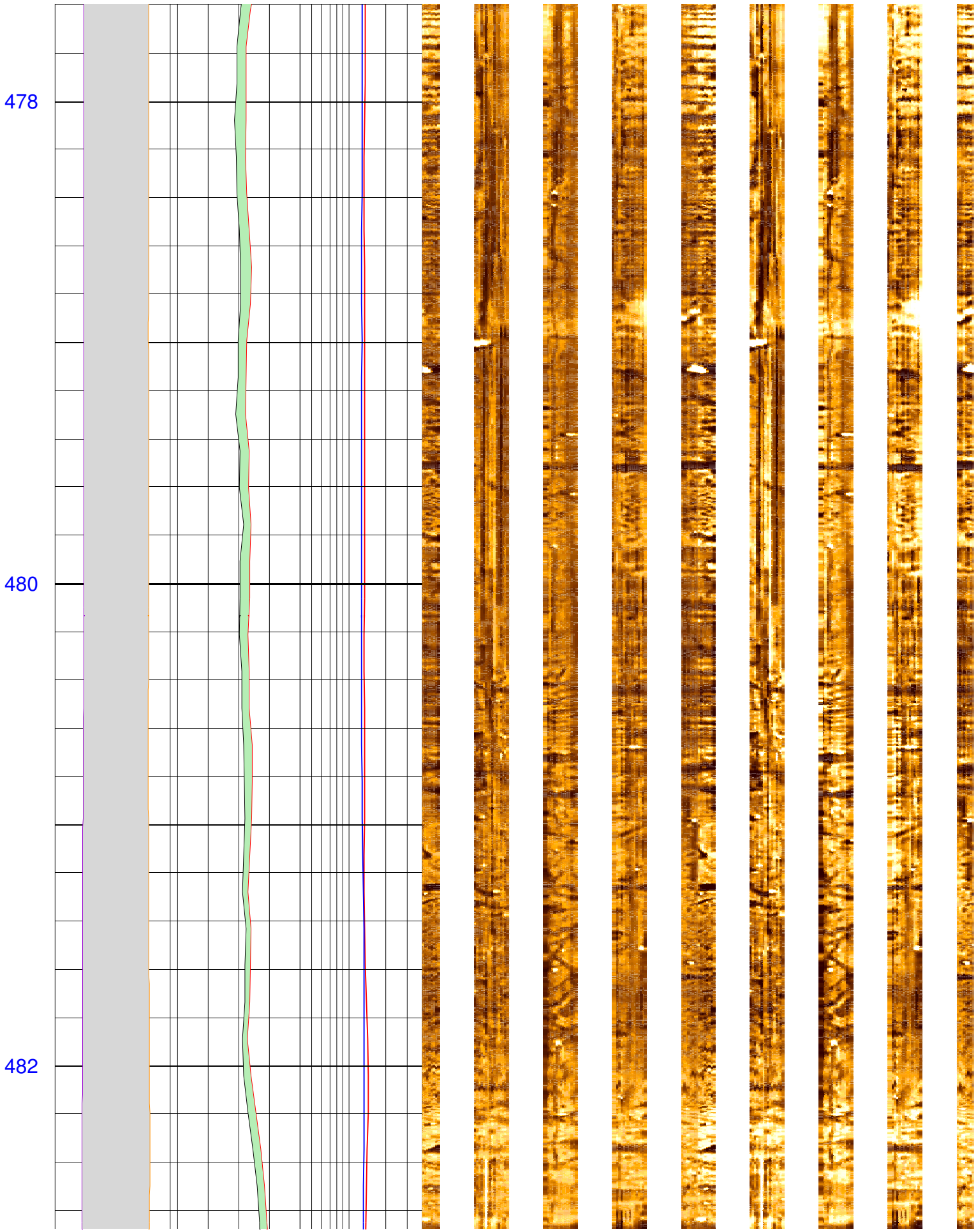
478
480
482


484
486


488
490
492

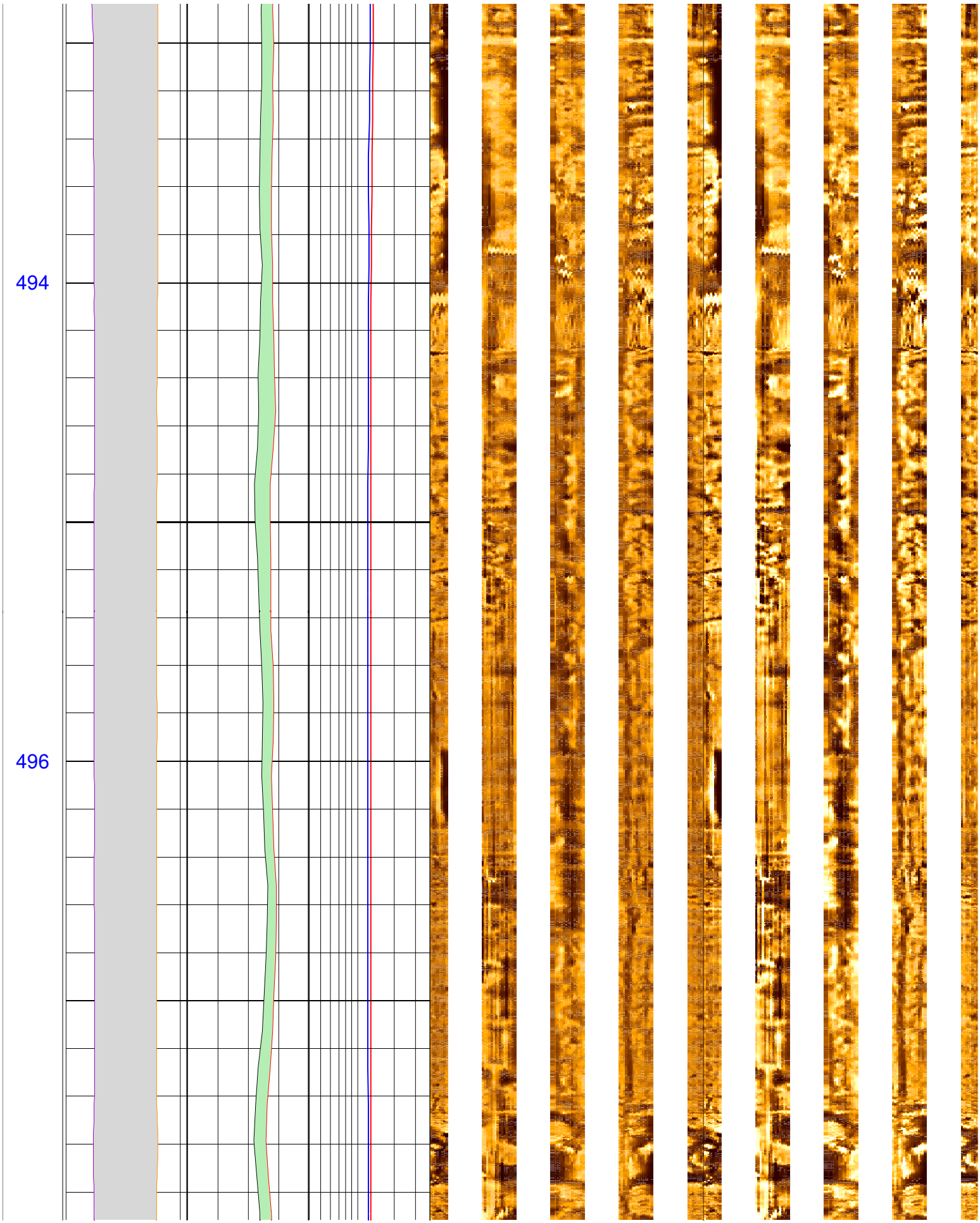
494
496


498
500
502


504
506
508

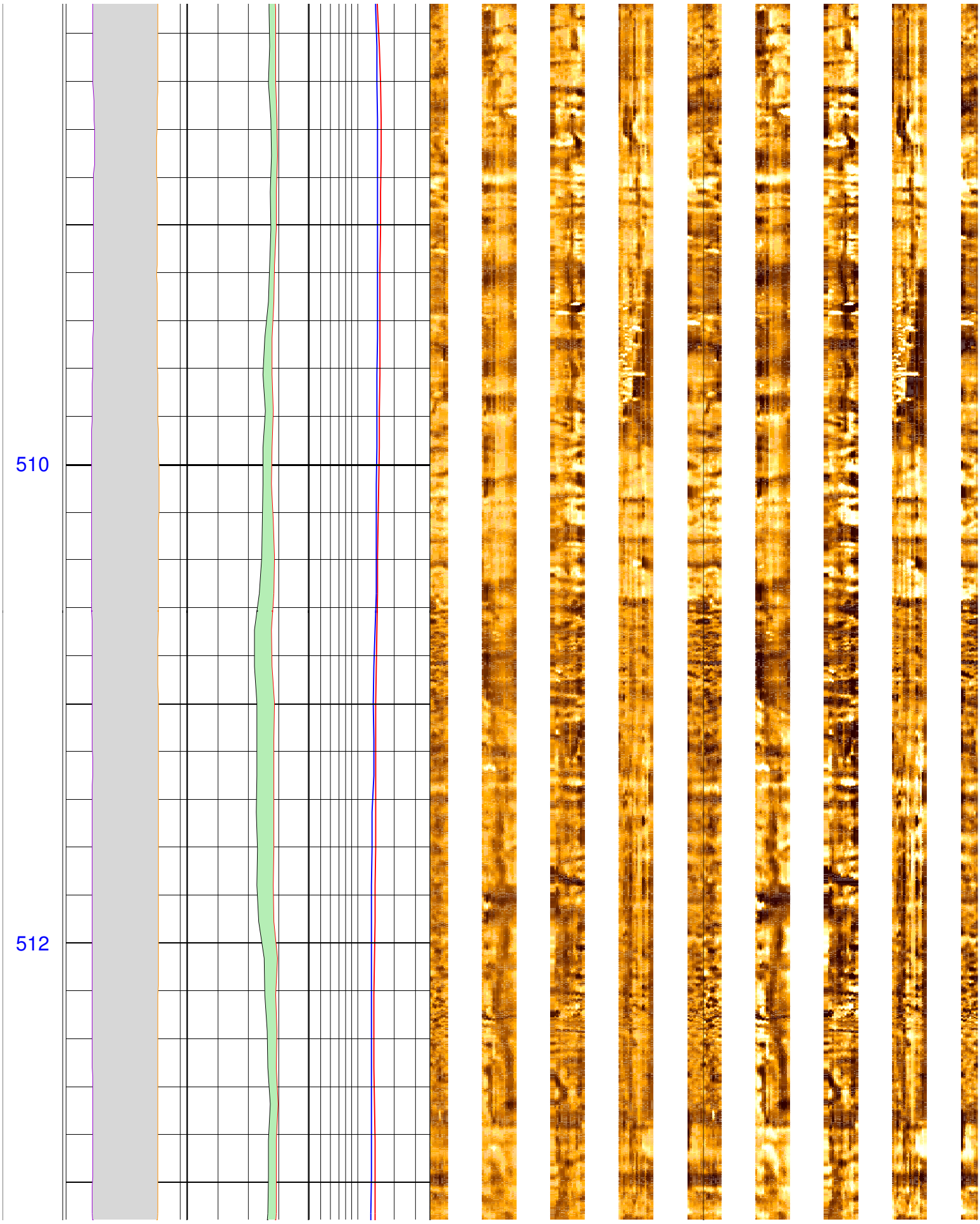
510
512

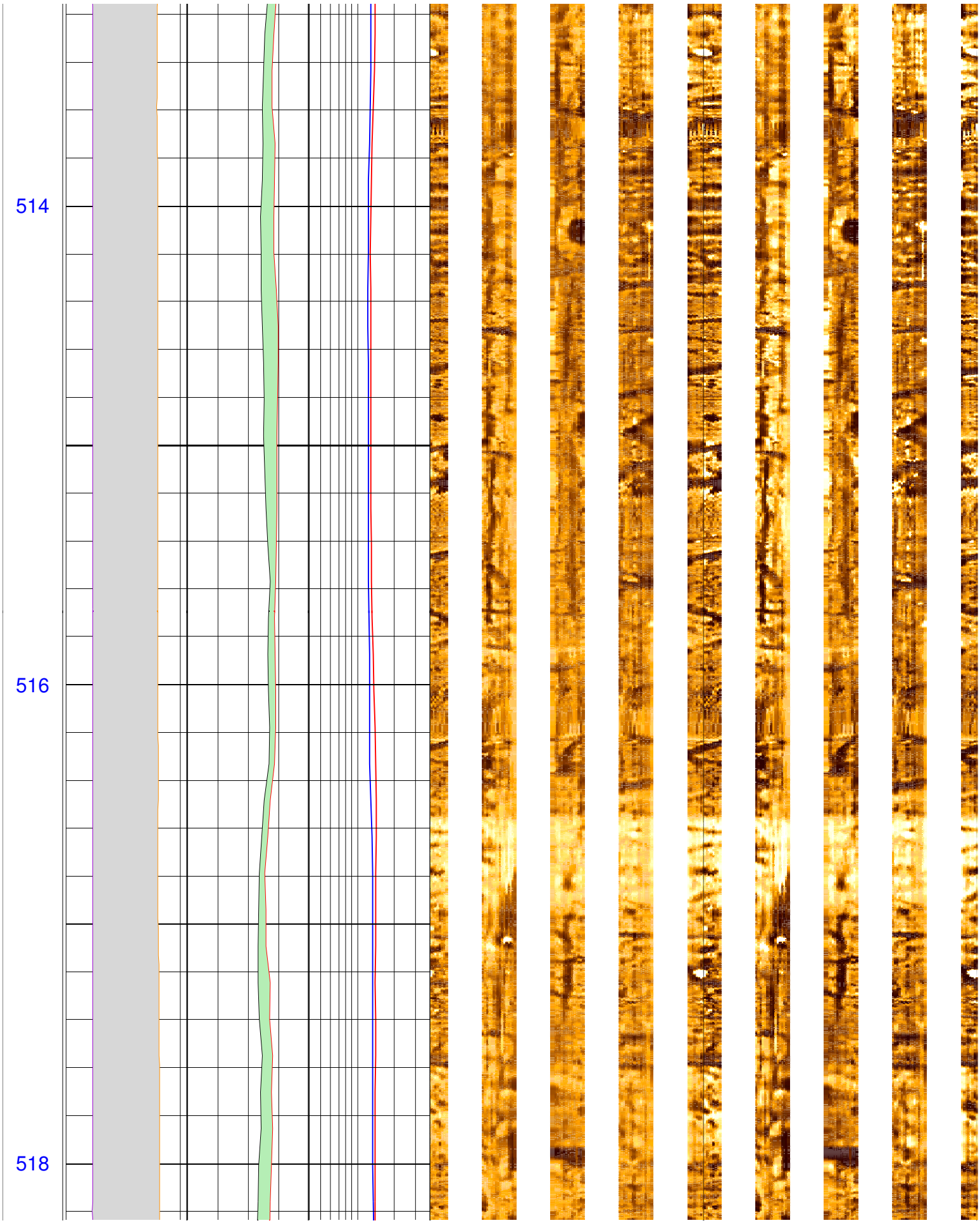
514
516
518


520
522


524
526
528


530
532


534
536
538


540
542


544
546
548


550
552


554
556
558

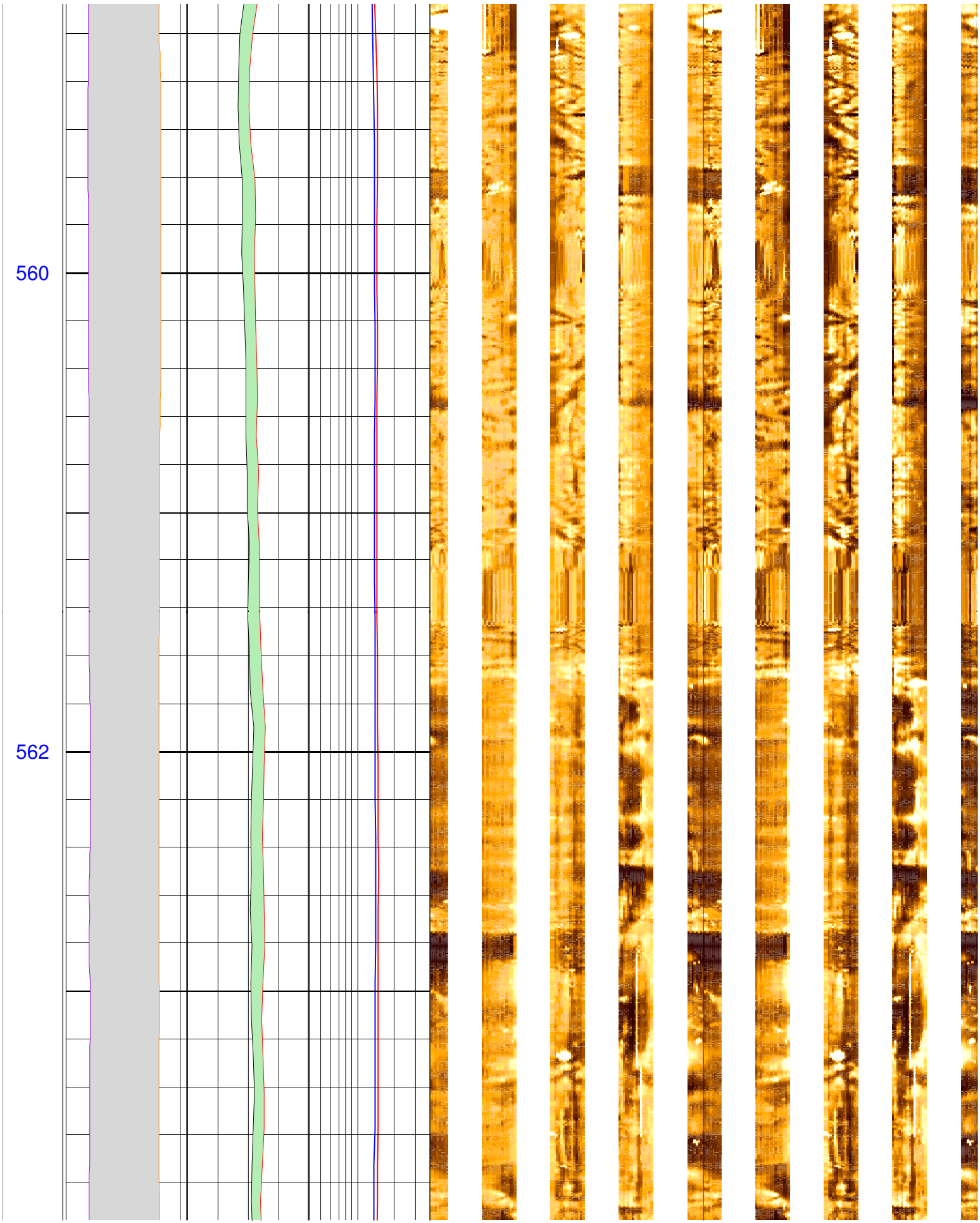
560
562


564
566
568

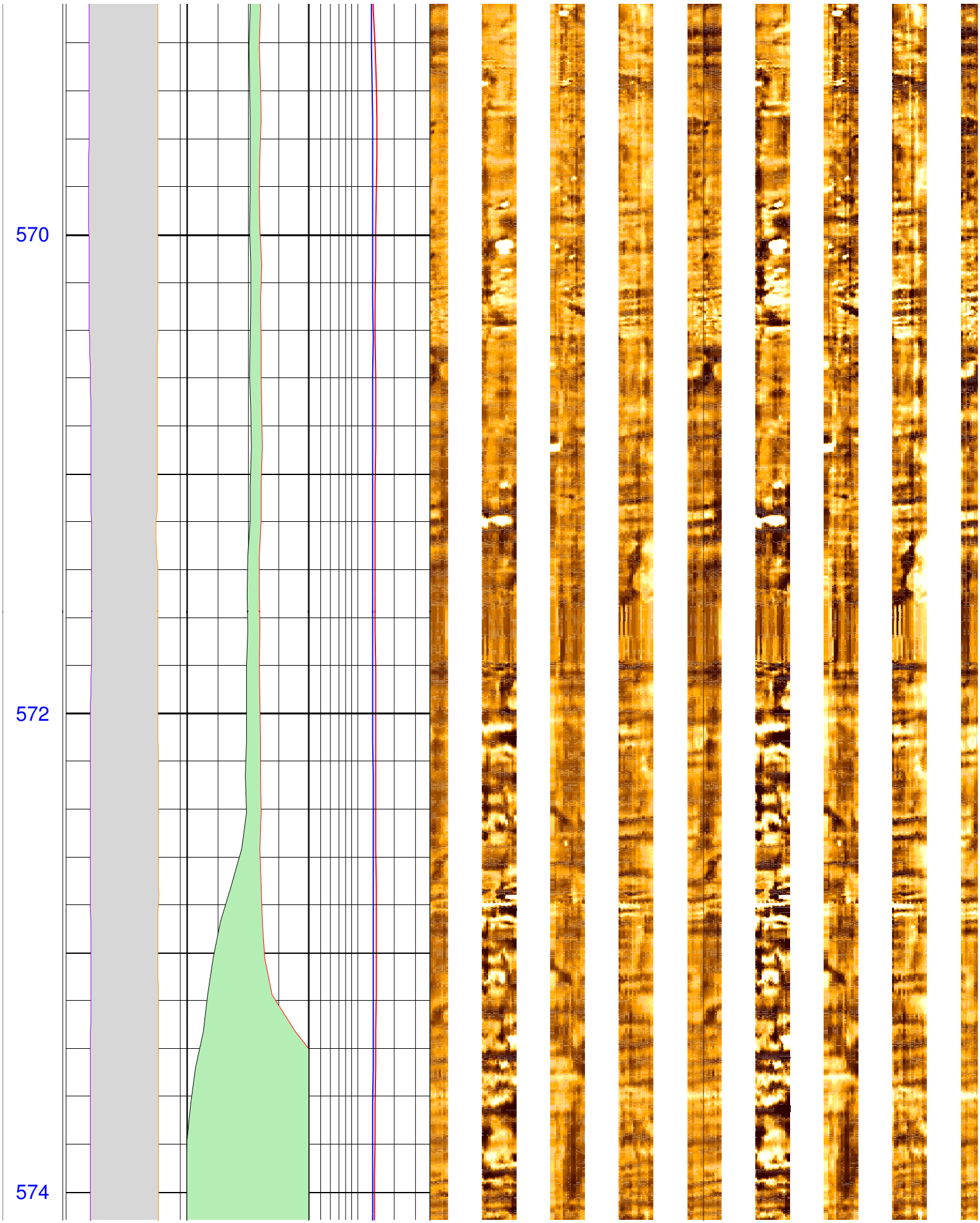
570
572
574


576
578


580
582
584


586
588


590
592
594


596
598


600
602
604

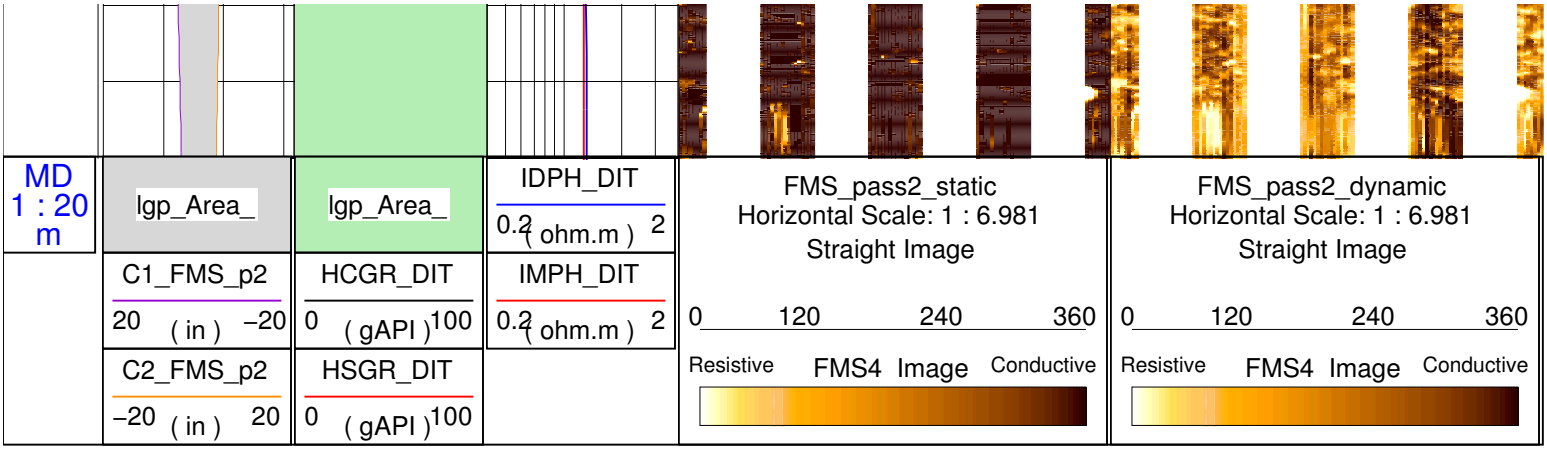
MD
1 : 20
m
lgp_Area_
C1_FMS_p2
20 (in) −20
C2_FMS_p2
−20 (in) 20
lgp_Area_
HCGR_DIT
0 (gAPI) 100
HSGR_DIT
0 (gAPI) 100
IDPH_DIT
0.2 (ohm.m) 2
IMPH_DIT
0.2 (ohm.m) 2
FMS_pass2_static
Horizontal Scale: 1 : 6.981
Straight Image
0 120 240 360
Resistive FMS4 Image Conductive
FMS_pass2_dynamic
Horizontal Scale: 1 : 6.981
Straight Image
0 120 240 360
Resistive FMS4 Image Conductive