Schlumberger

GEOFRAME
PROCESSED
INTERPRETATION

Processed FMS Images
Depth Reference: m WMSF

*A Mark of Schlumberger

Using the following logs: FMS/DIT/HNGS

COMPANY: Lamont Doherty Earth Observatory
WELL: Expedition 318 Hole U1359D
FIELD: Wilkes Land Margin
Rig: JOIDES Resolution
Country:
COUNTRY:
Date Logged: 23–Feb–2010 Date Processed:
Well Location: Latitude: S 64.9043 Deg
Longitude: E 143.9593 Deg
Elevations: KB: 11m DF: 11m GL: 3019.5m
API Number: Job Number:

FOLD HERE The well name, location and borehole reference data were furnished by the customer.

All interpretations are opinions based on inferences from electrical or other measurements and we cannot, and do not guarantee the accuracy or correctness of any interpretation, and we shall not, except in the case of gross or willful negligence on our part, be liable or responsible for any loss, costs, damages or expenses incurred or sustained by anyone resulting from any interpretations made by any of our officers, agents or employees. These interpretations are also subject to Clause 4 of our General Terms and Conditions as set out in our current Price Schedule.

Field Recording:	Location:	Software Version: 17C0–154	Engineer: K. Swain
Office Recording:	ICS Center:	Baseline:	Log Analyst:

Mud and Borehole Measurements:

Rm @ Measured Temperature:	@	BHT: 12.2degC	Bitsize: 9.875in
Rmf @ Measured Temperature:	@	Type Fluid in Hole:	Sepiolite Sea Water Gel
Rmc @ Measured Temperature:	@	Mud Density: 1.22g/cm3	

Remarks:

Data depth–shifted and depth–matched. Depth reference: m WMSF.
Drill pipe at 100 m WMSF. Water depth: 3019.5 m WRF.

Average heave (peak to peak): 1.75 m. Wireline Heave Compensator used.

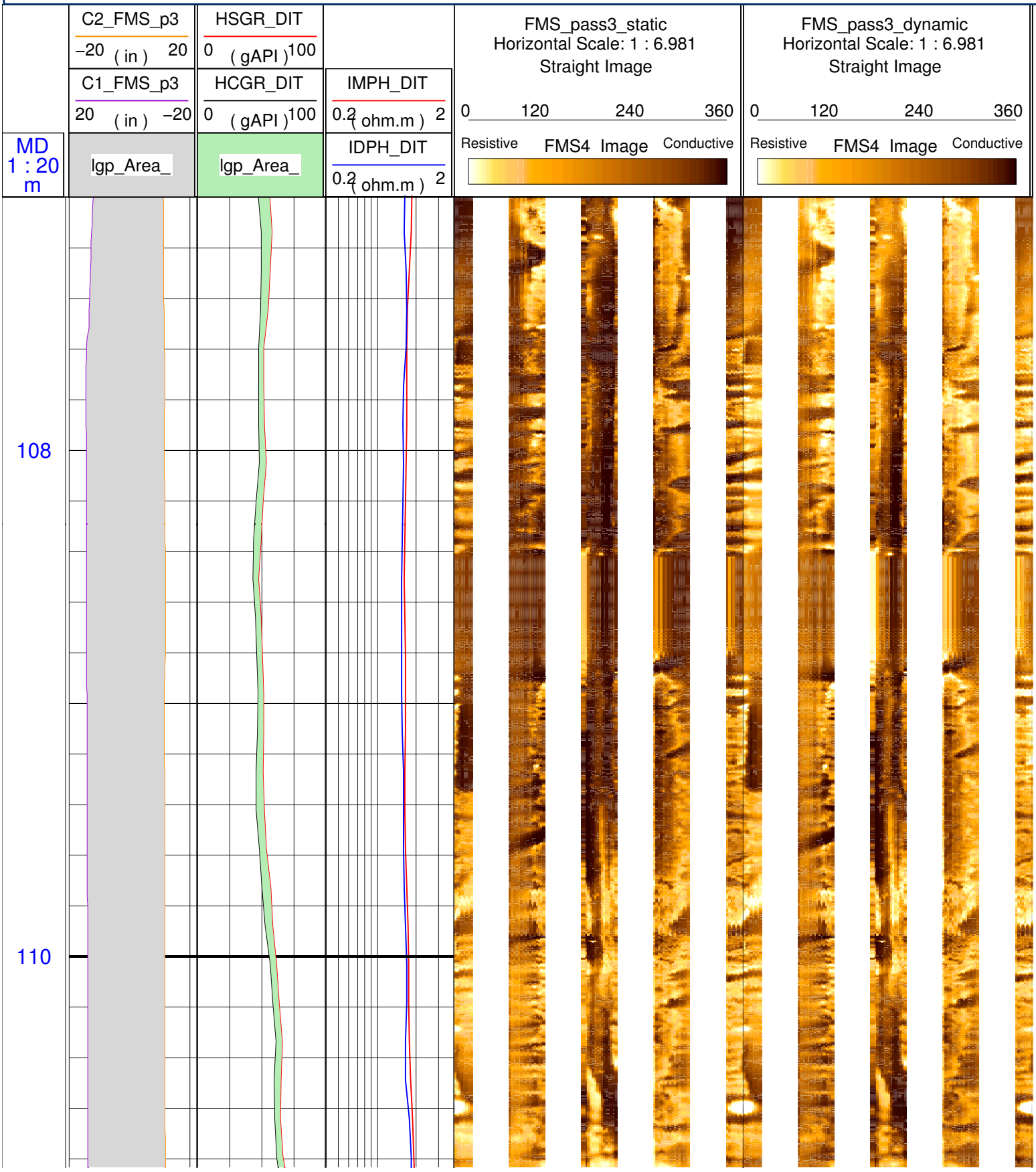

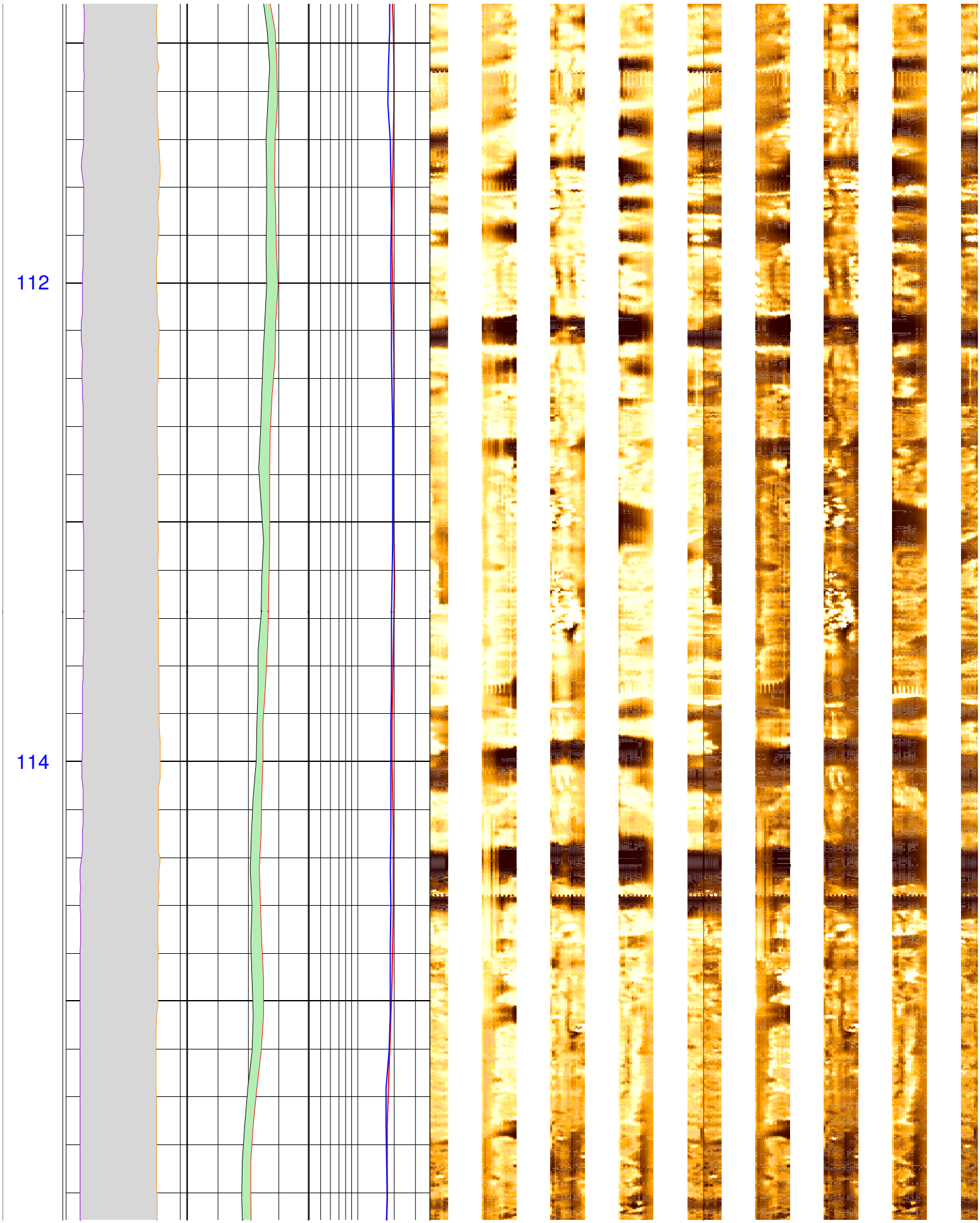
112
114

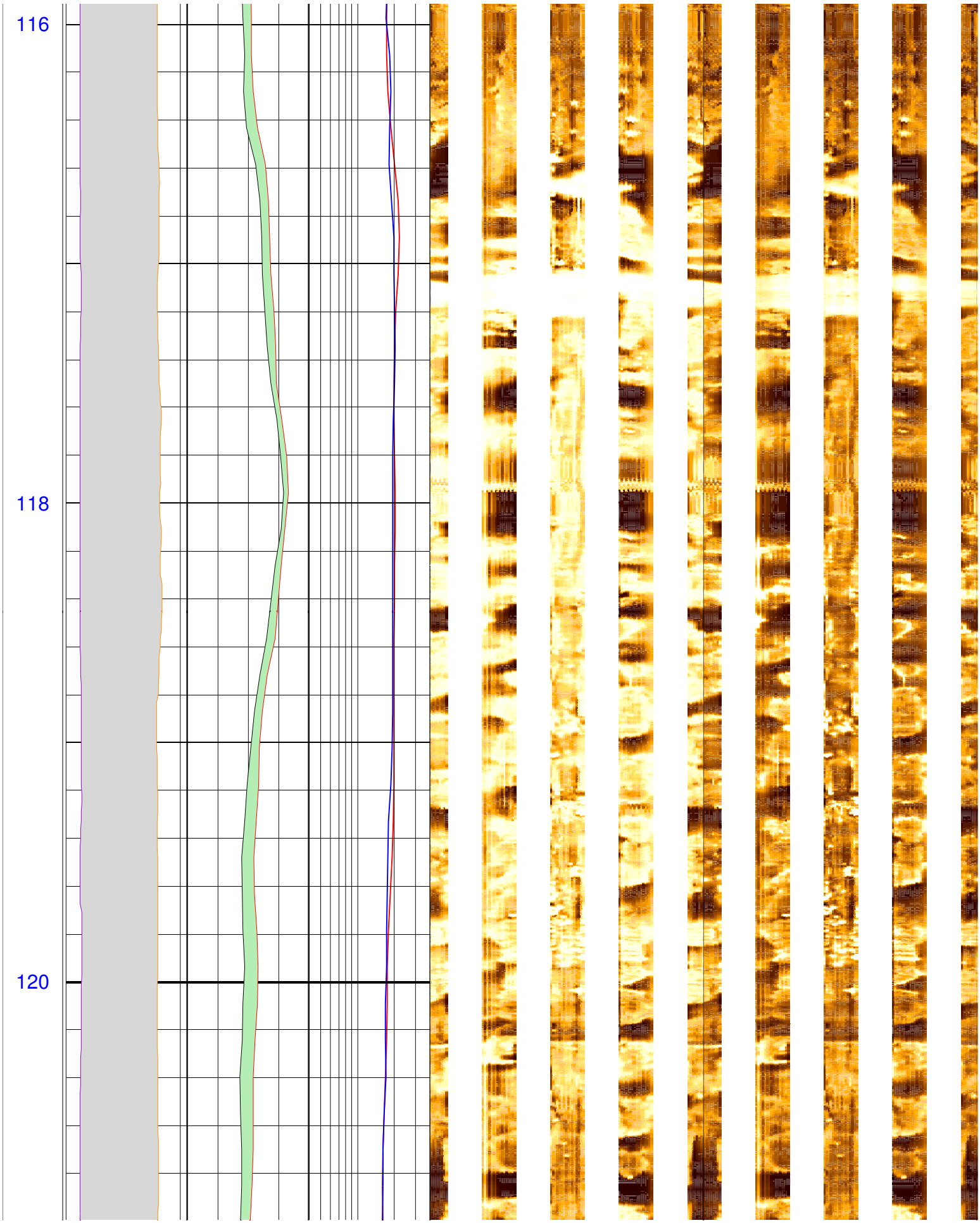
116
118
120

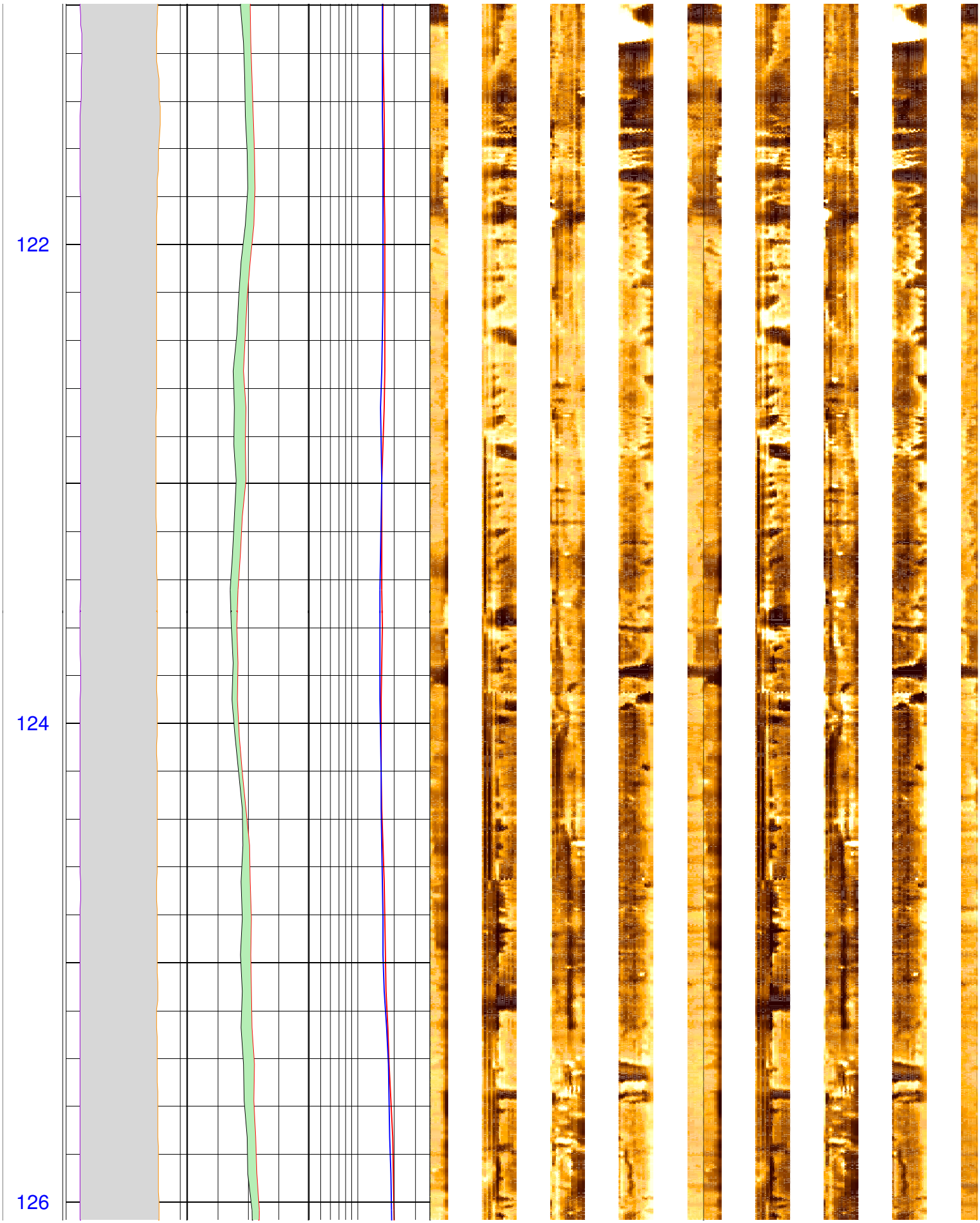
122
124
126

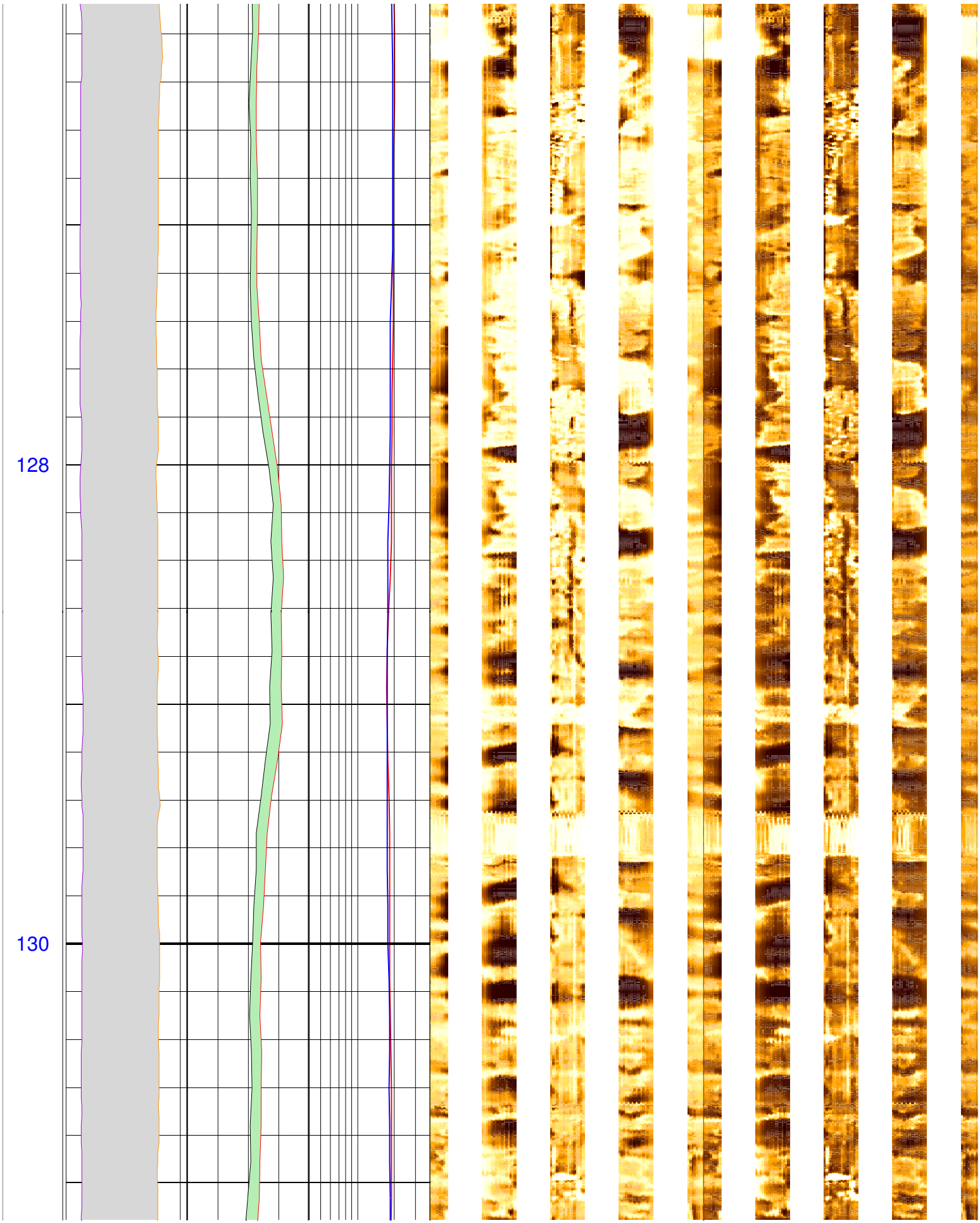
128
130

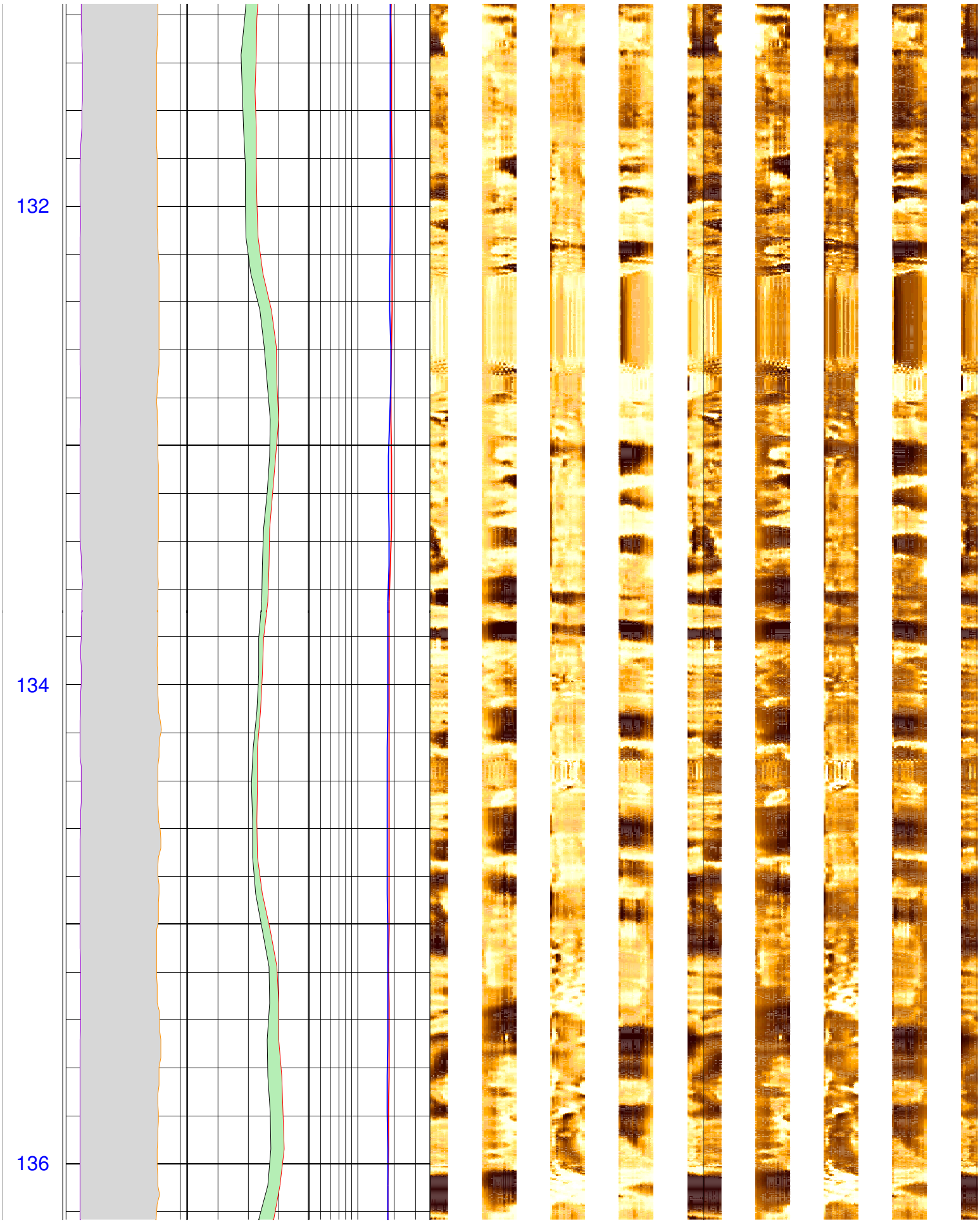
132
134
136

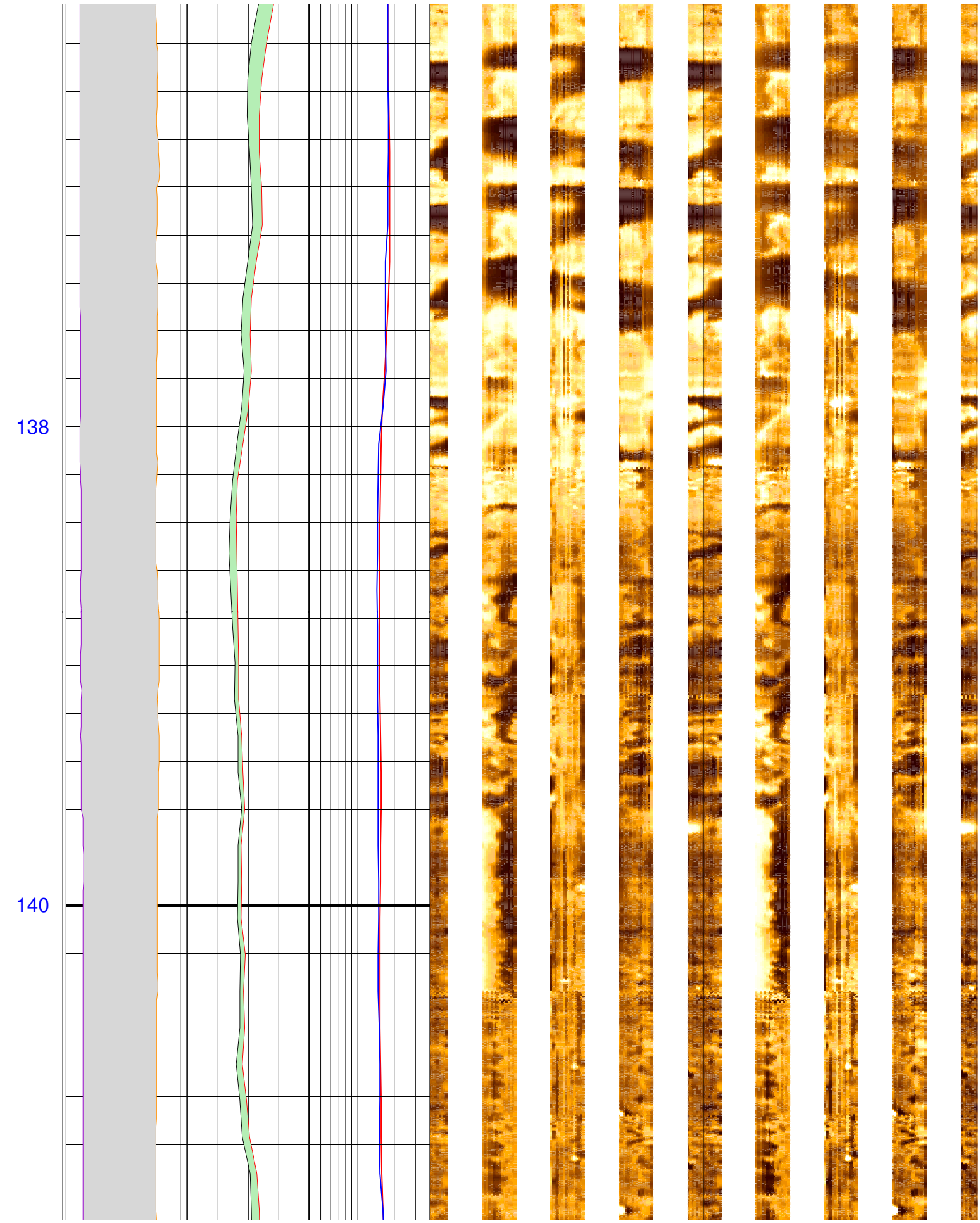
138
140


142
144
146

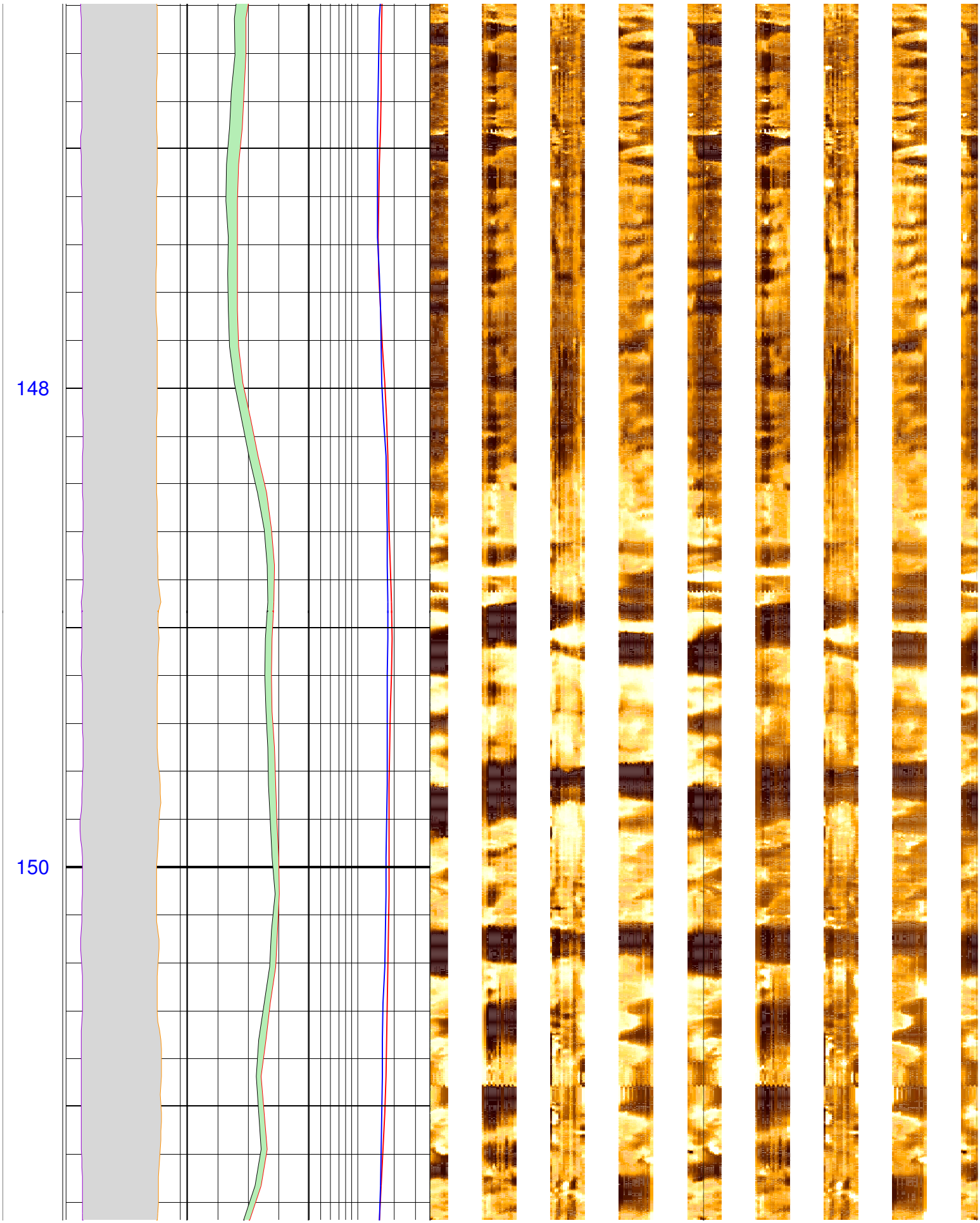
148
150

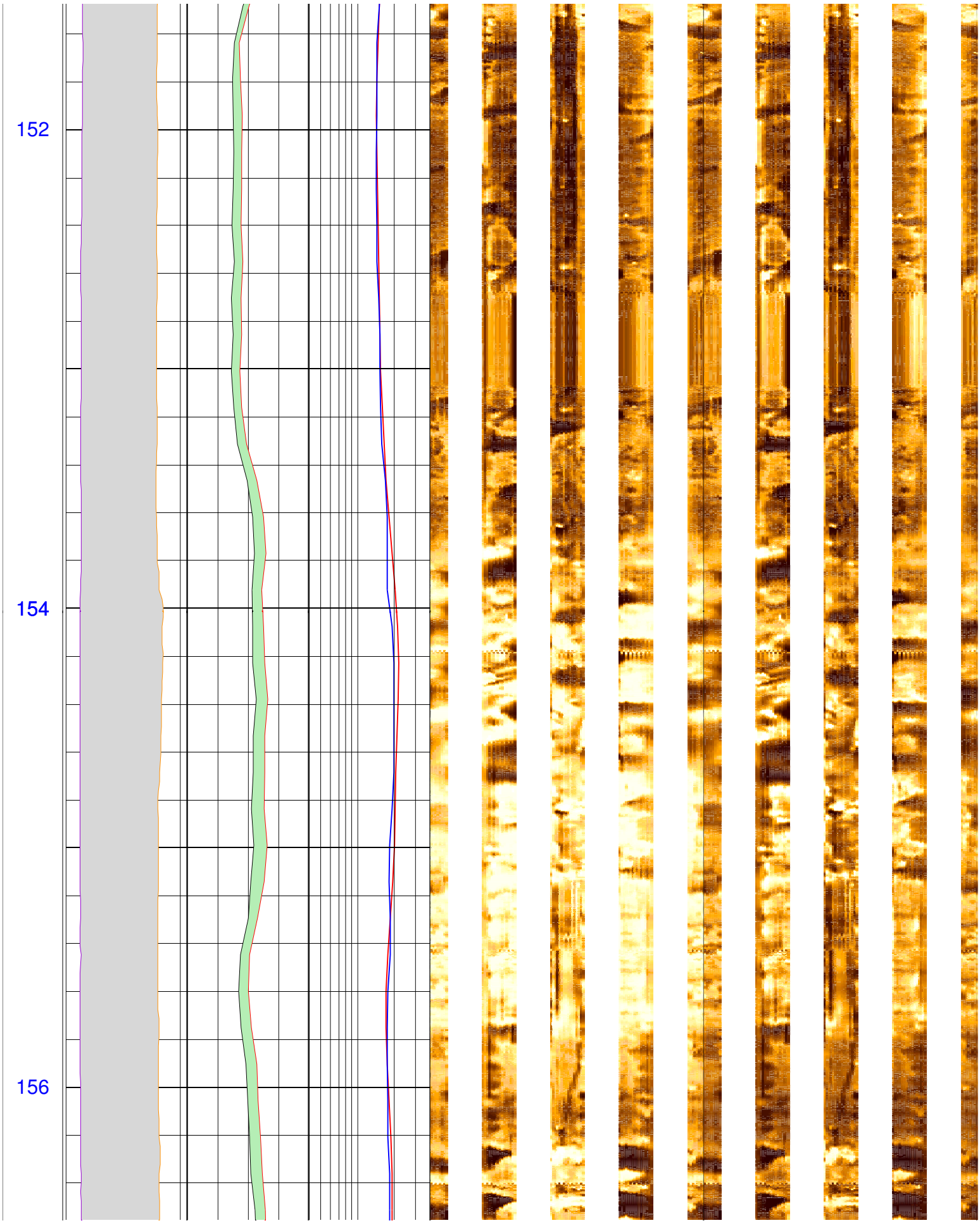
152
154
156


158
160

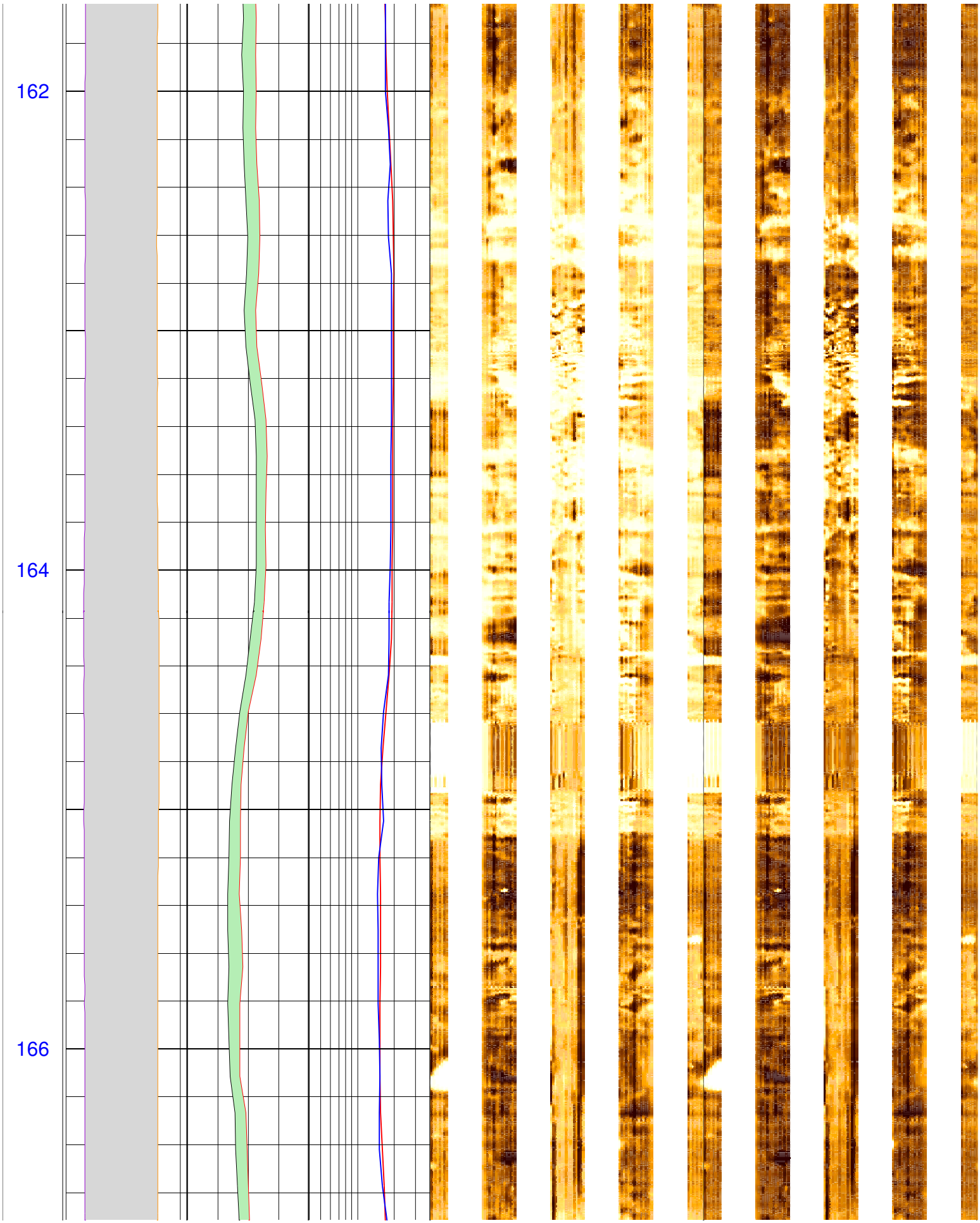
162
164
166

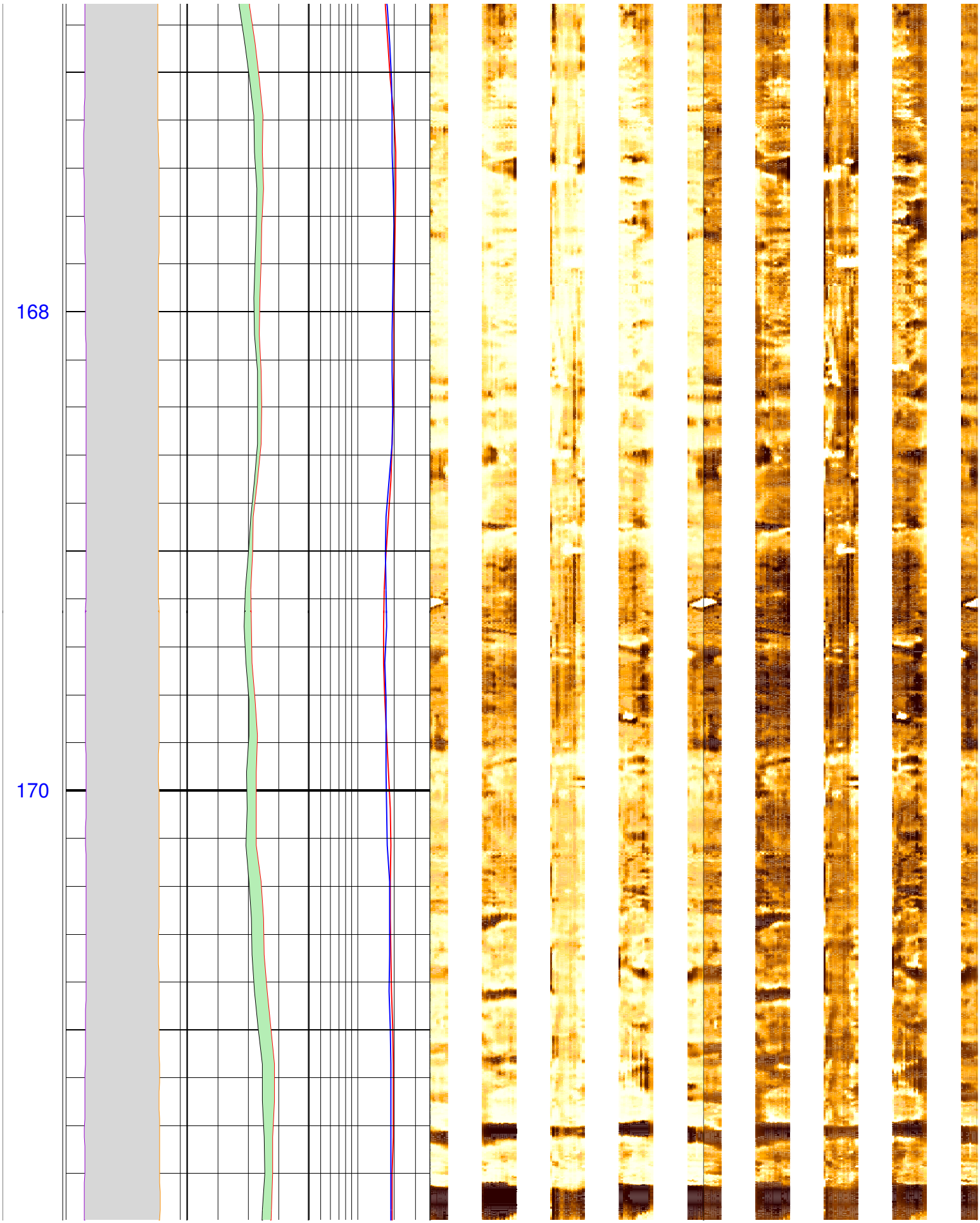
168
170

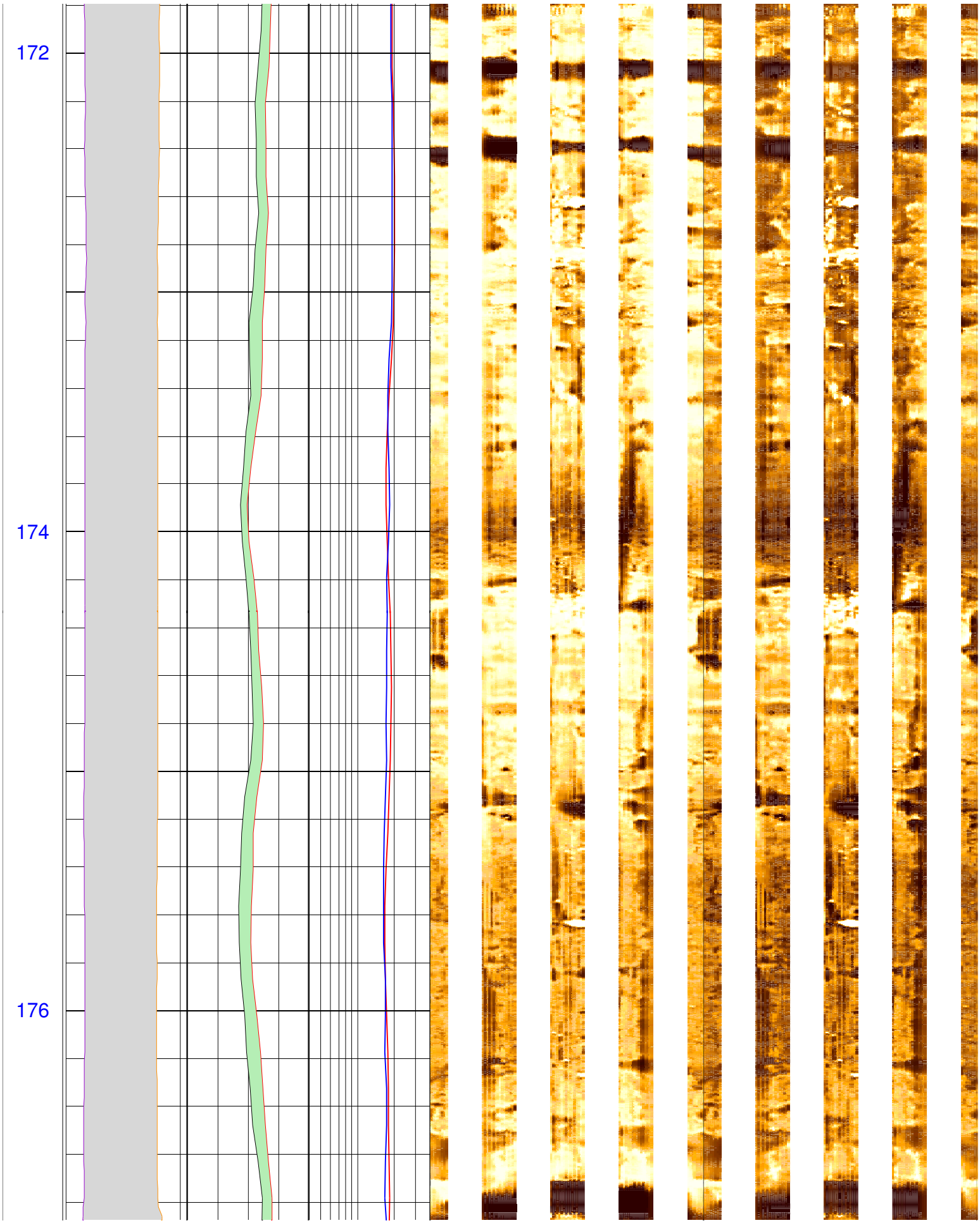
172
174
176

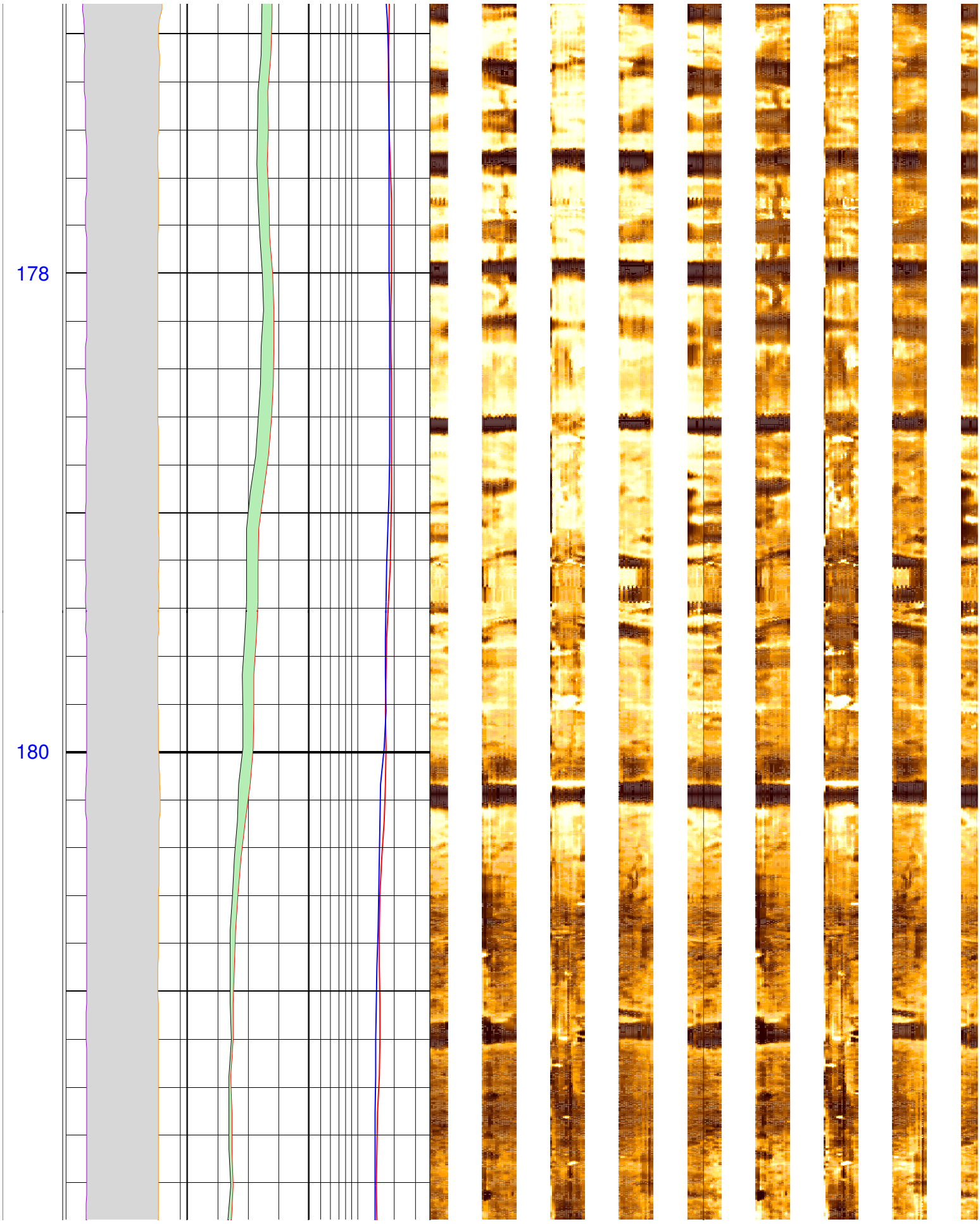
178
180

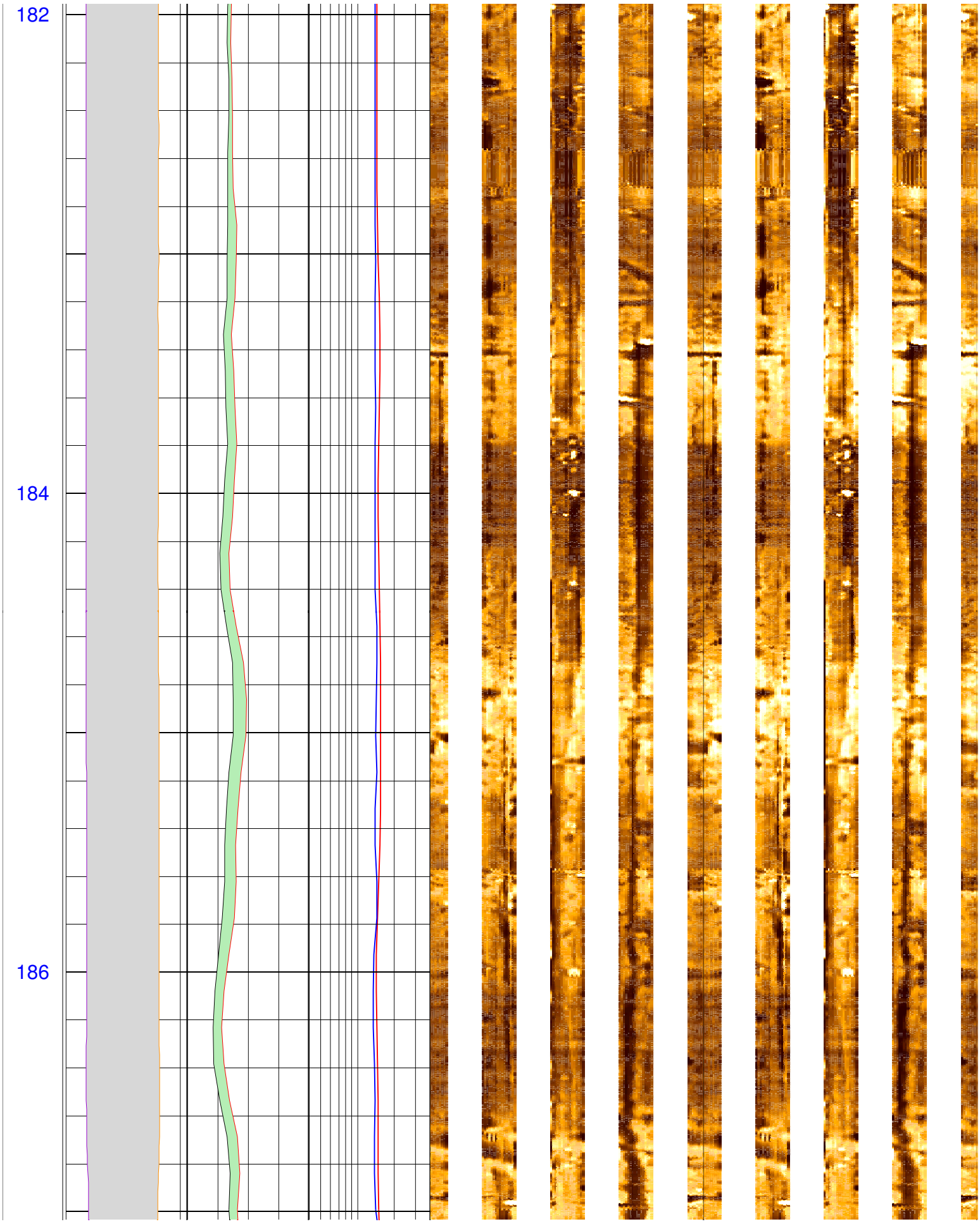
182
184
186

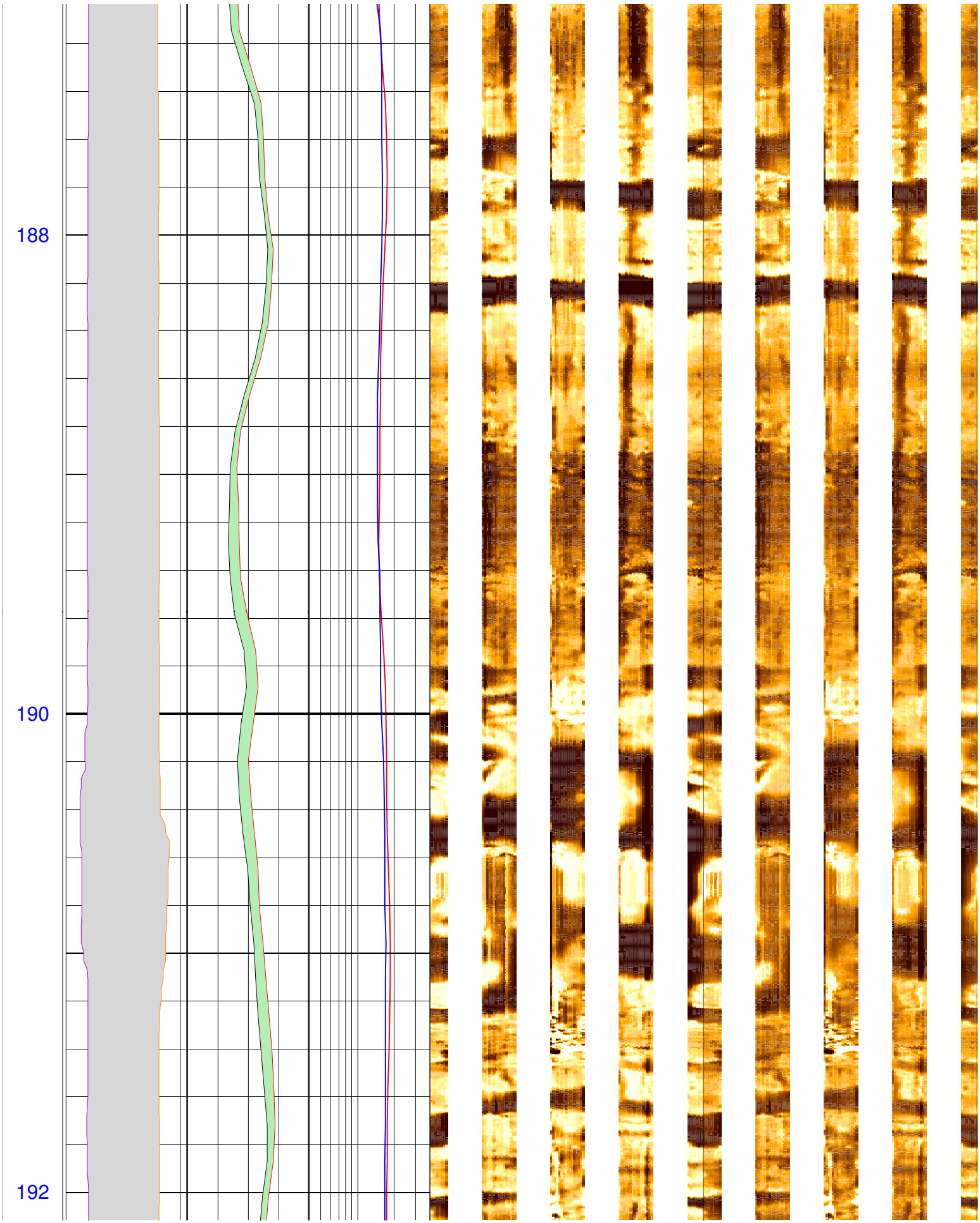
188
190
192

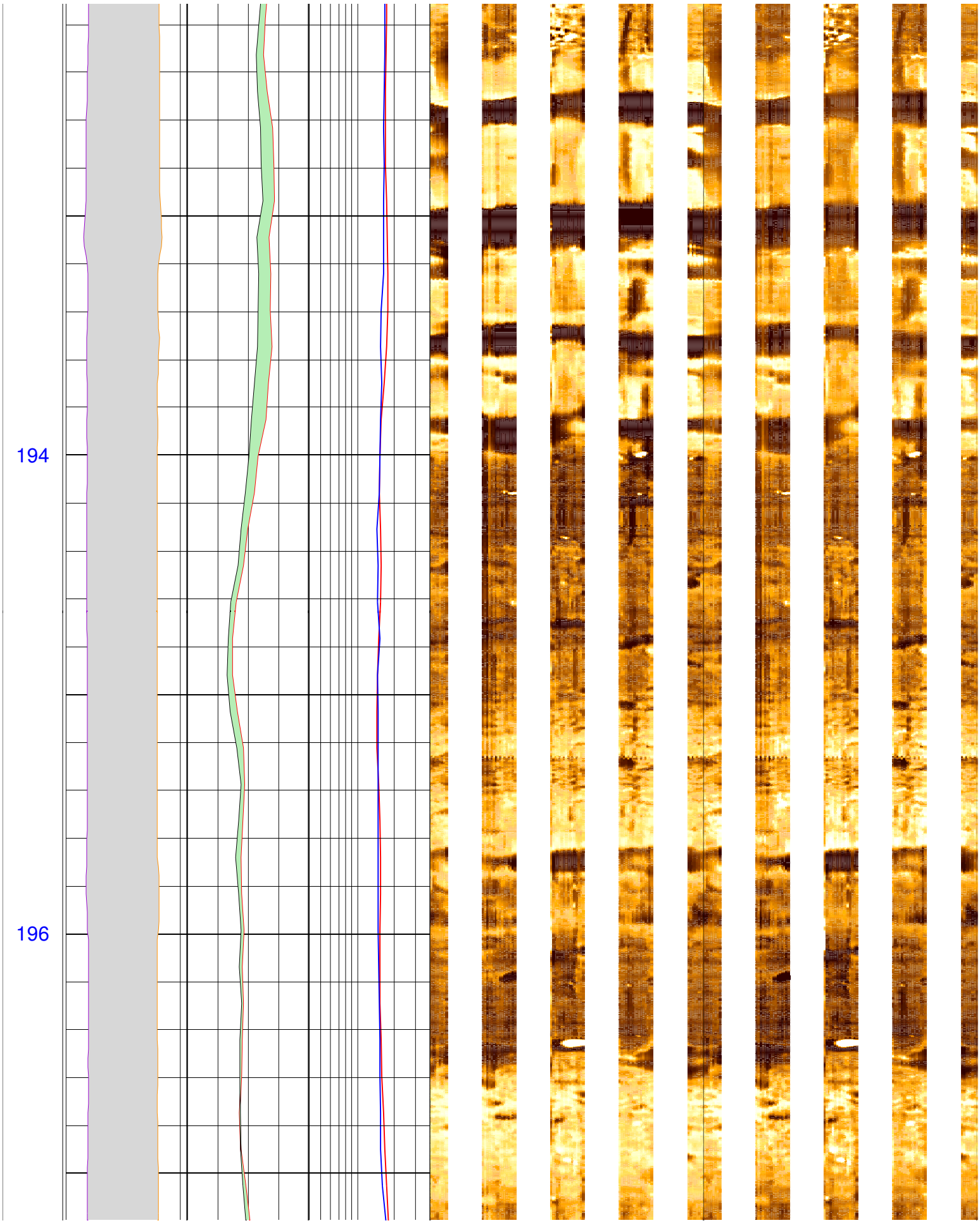
194
196

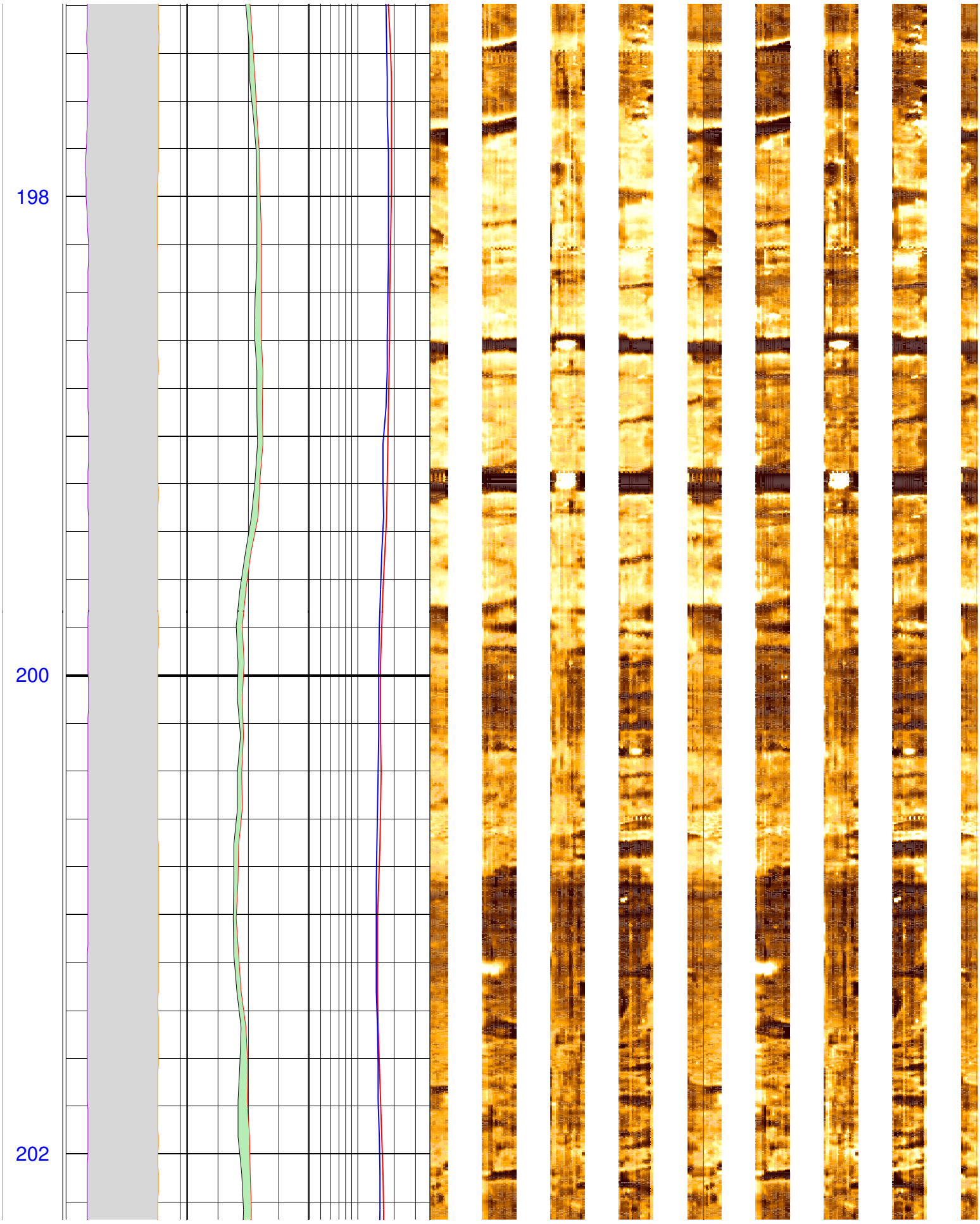
198
200
202

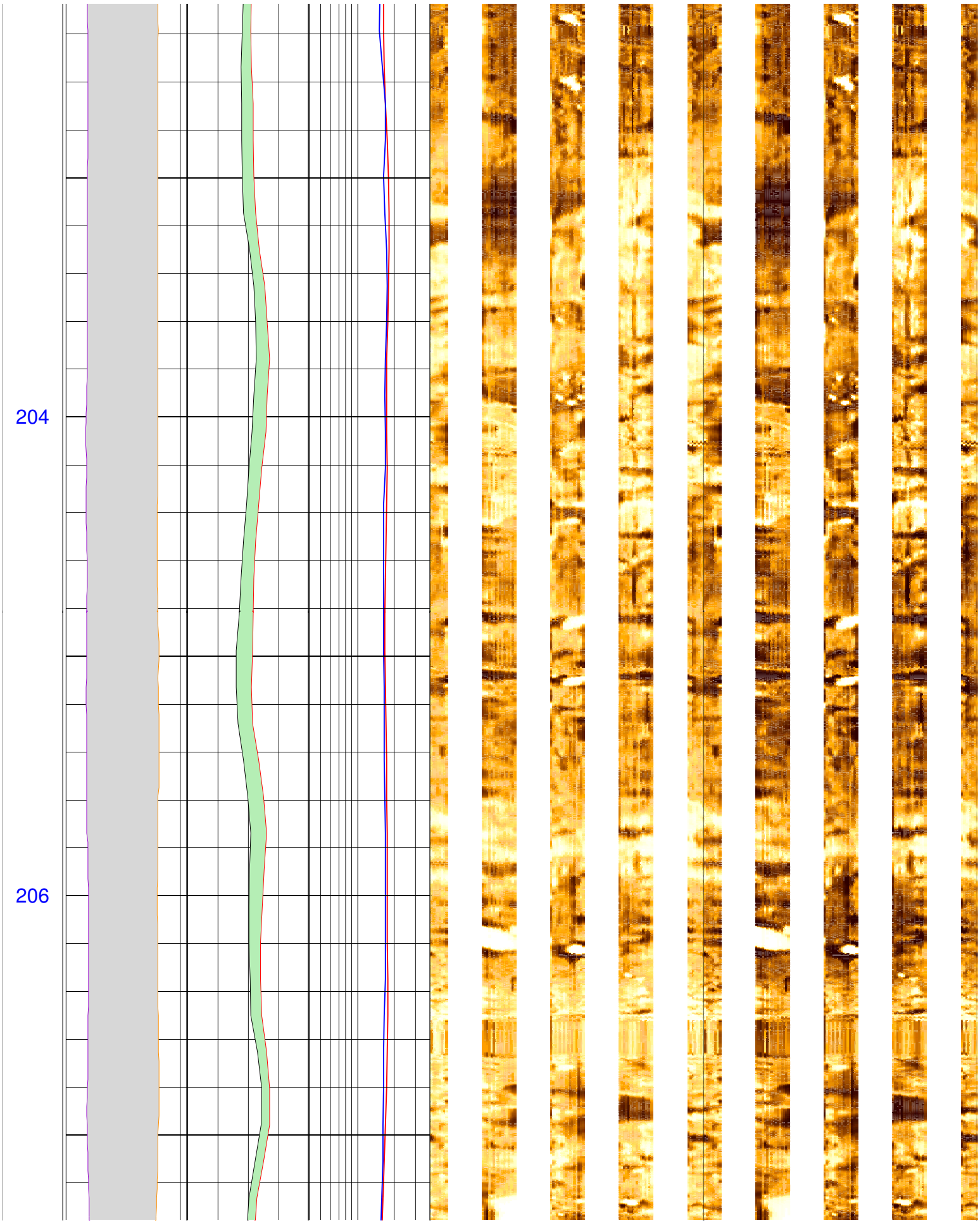
204
206

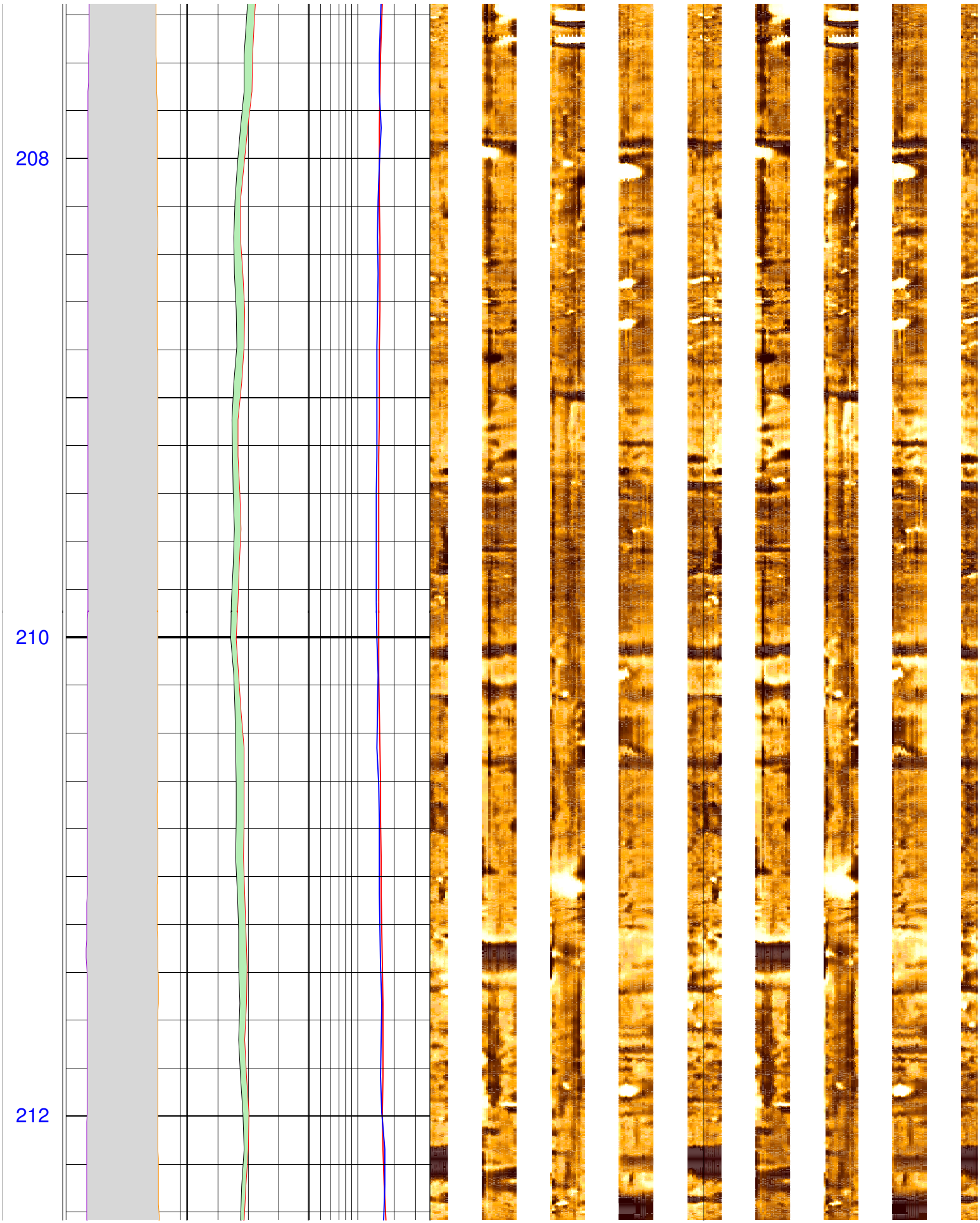
208
210
212

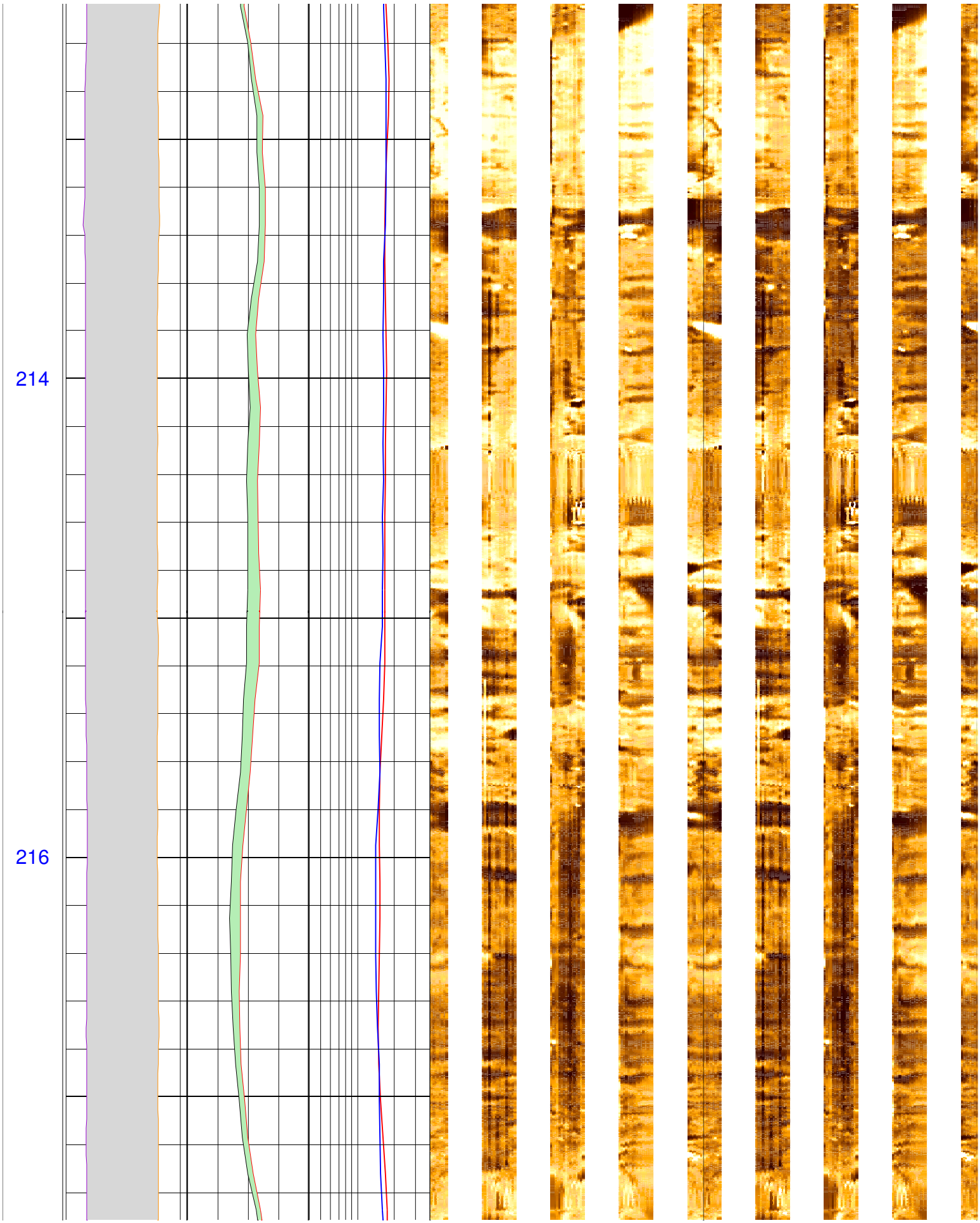
214
216

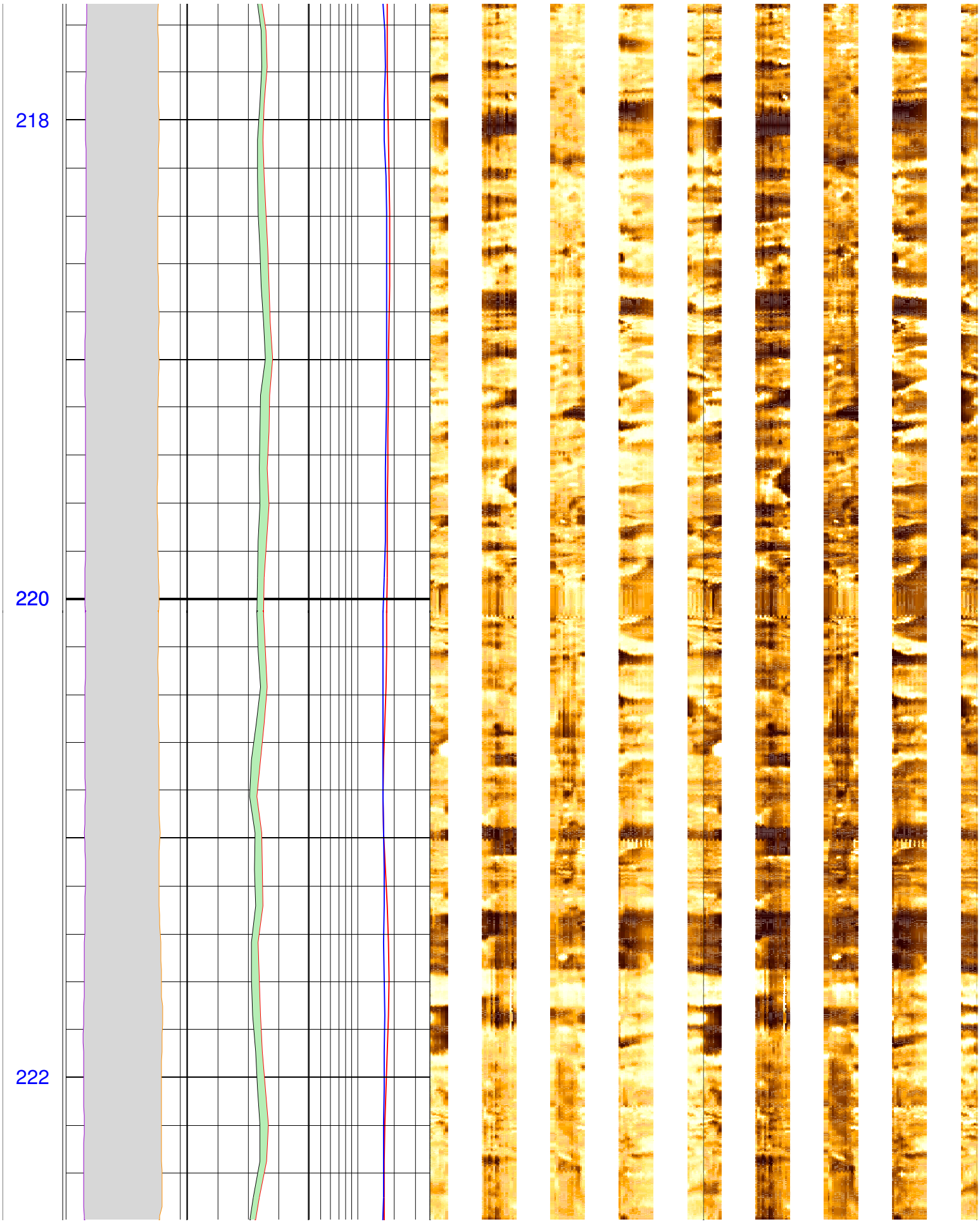
218
220
222


224
226


228
230
232

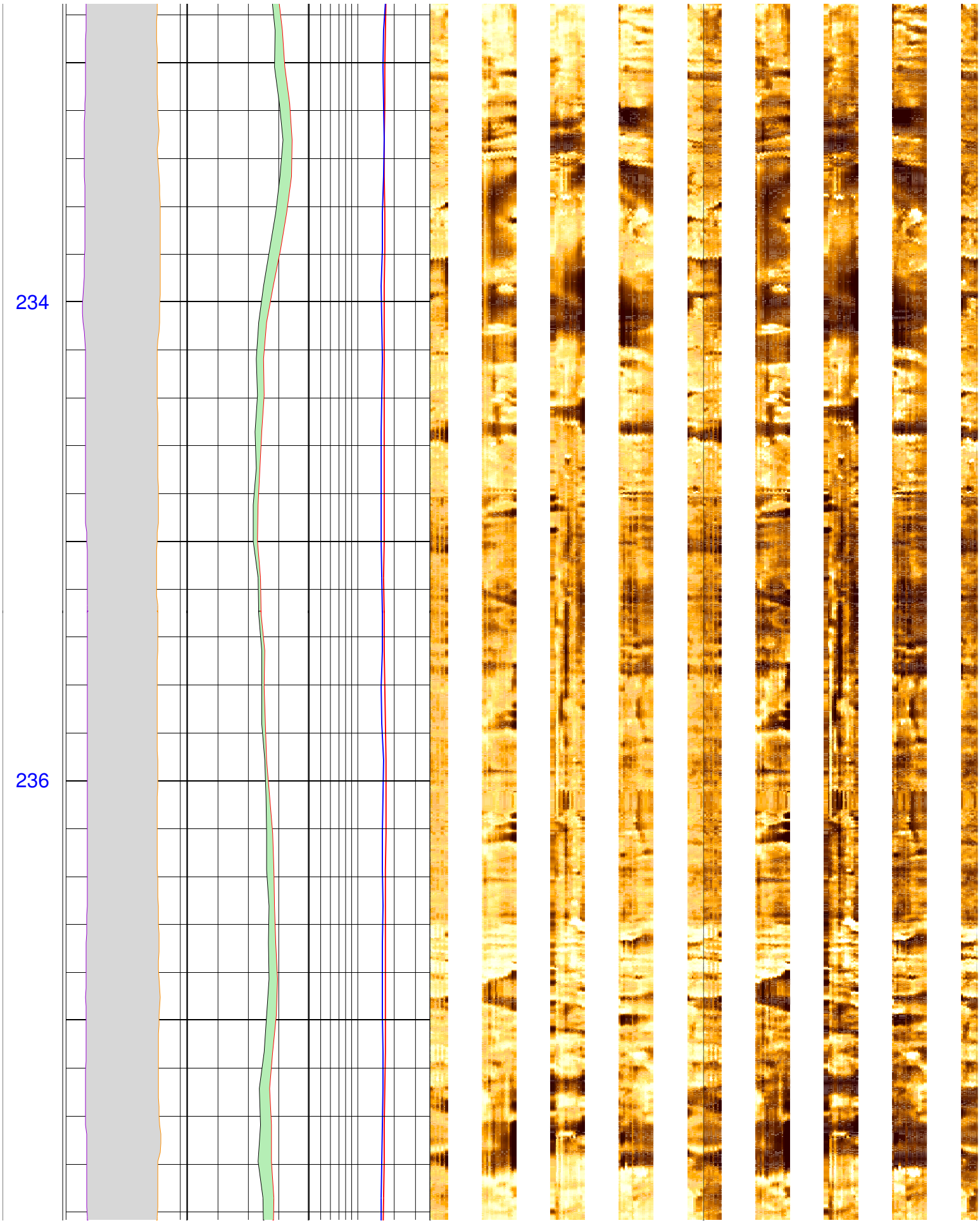
234
236

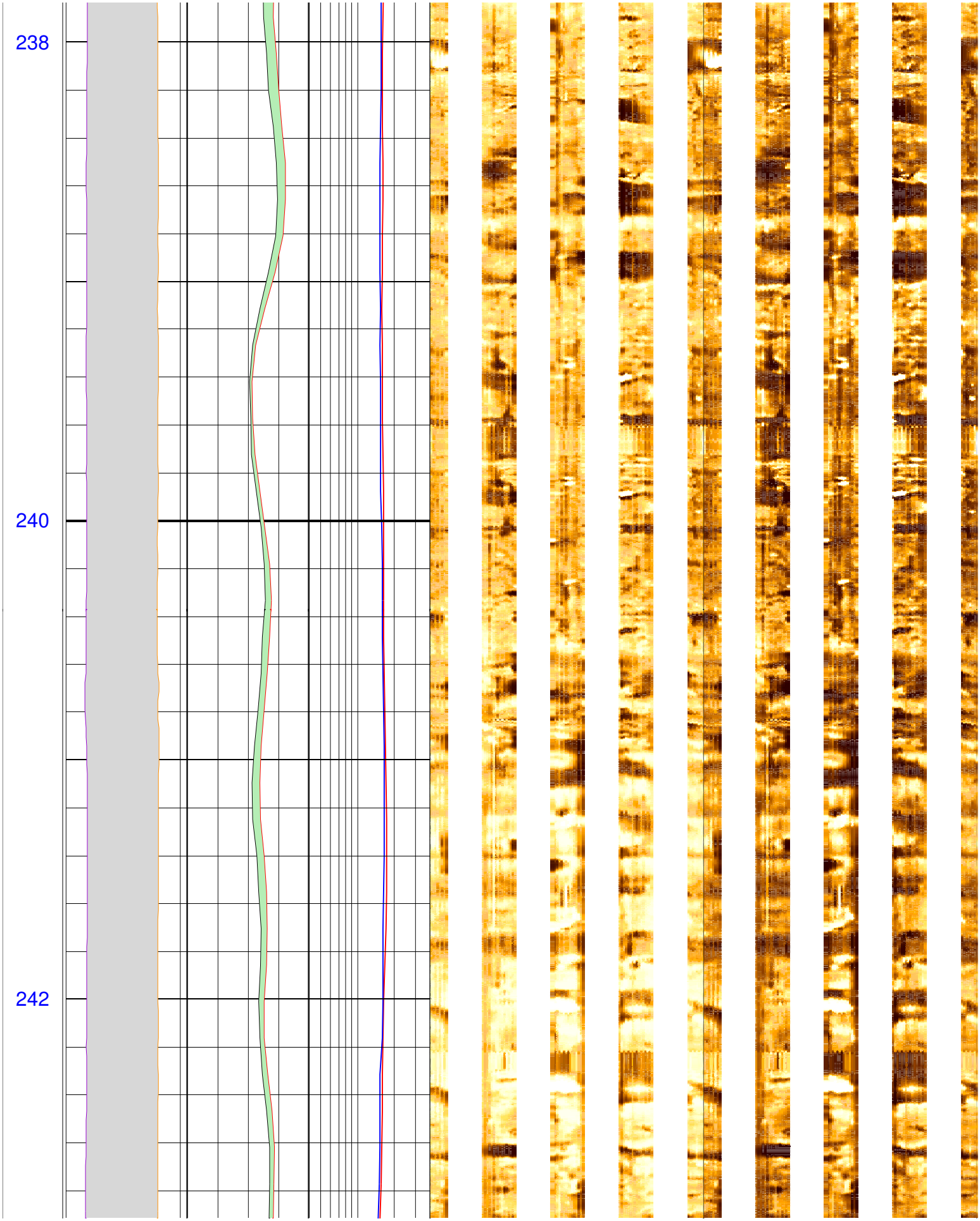
238
240
242


244
246

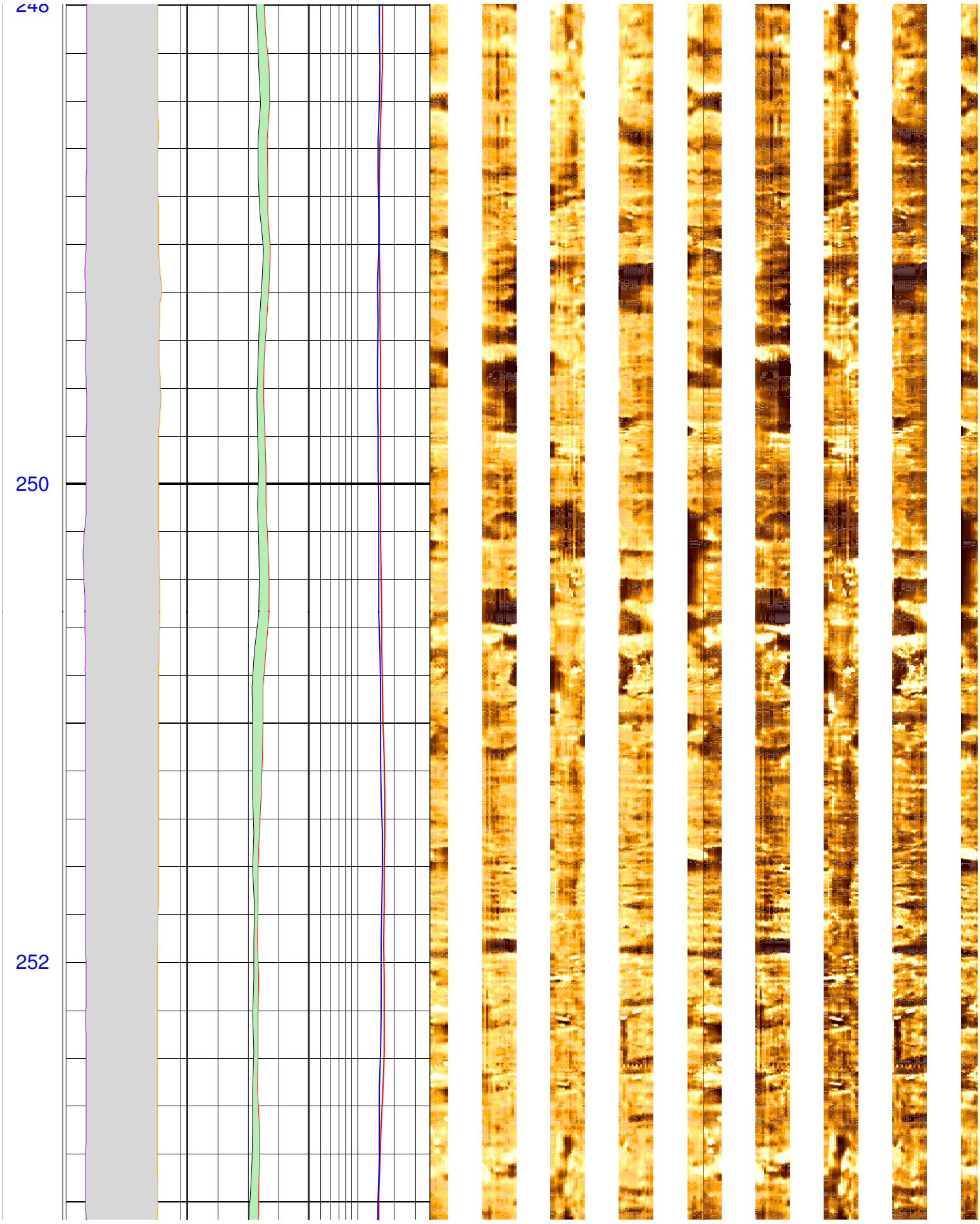
248
250
252

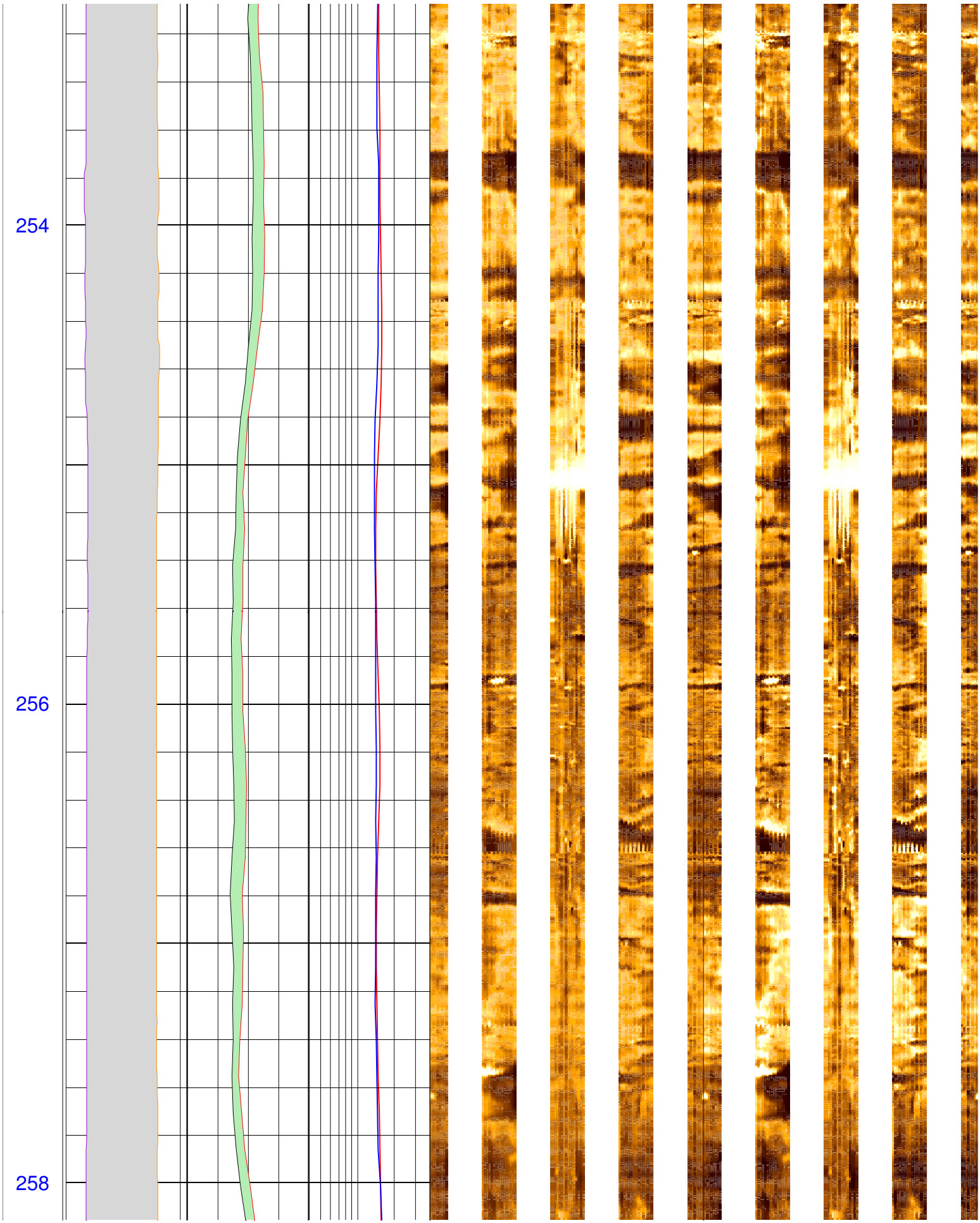
254
256
258

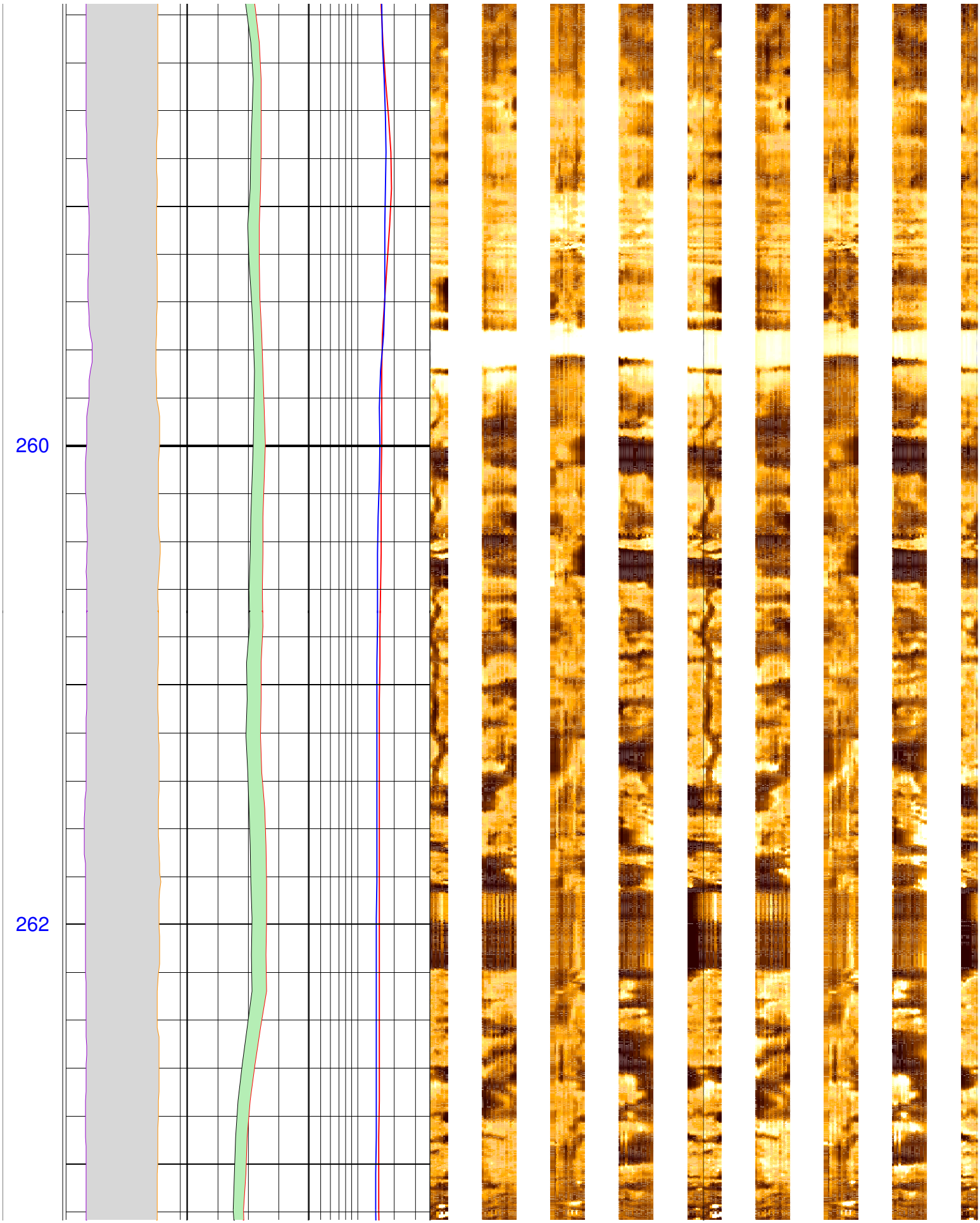
260
262

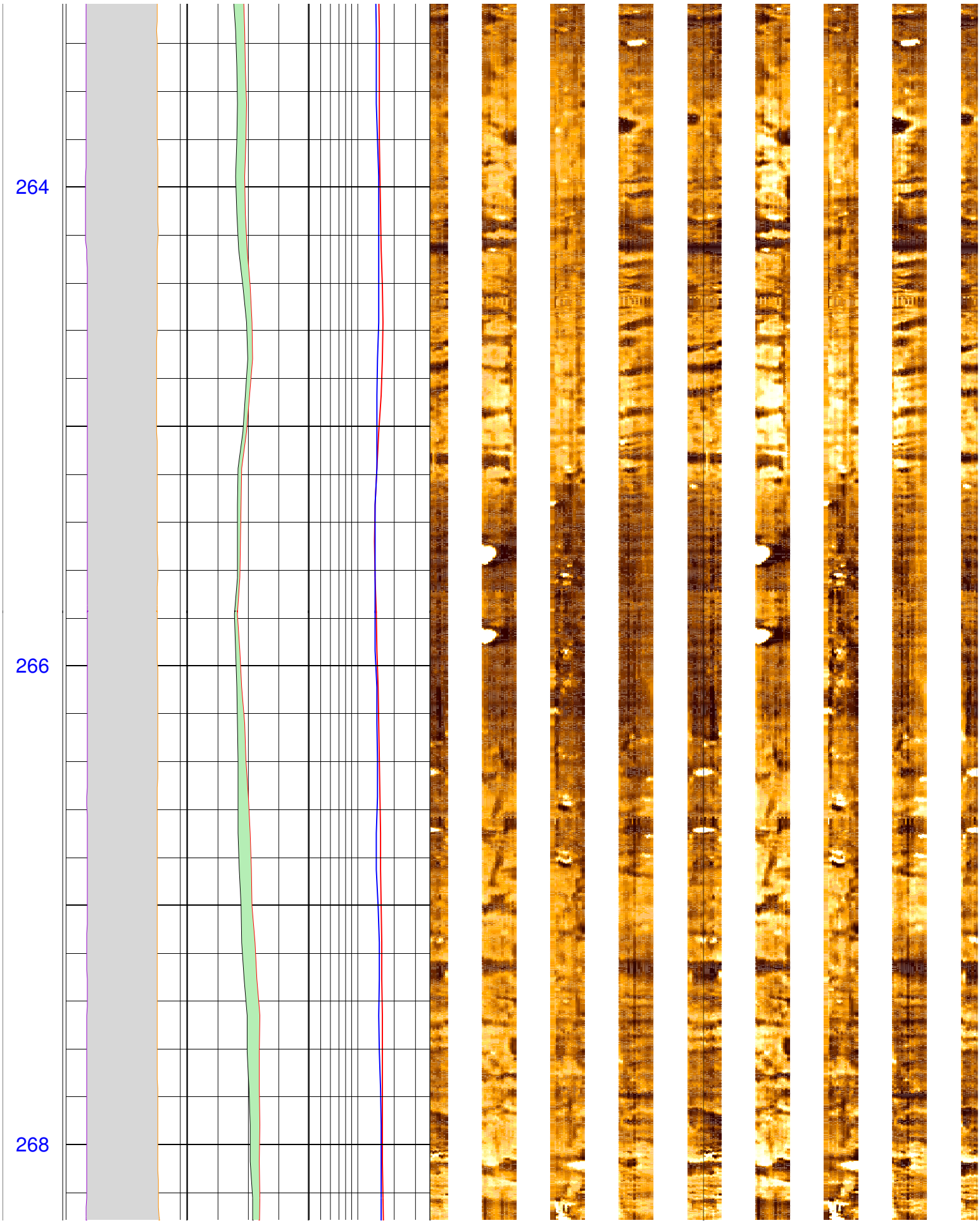
264
266
268

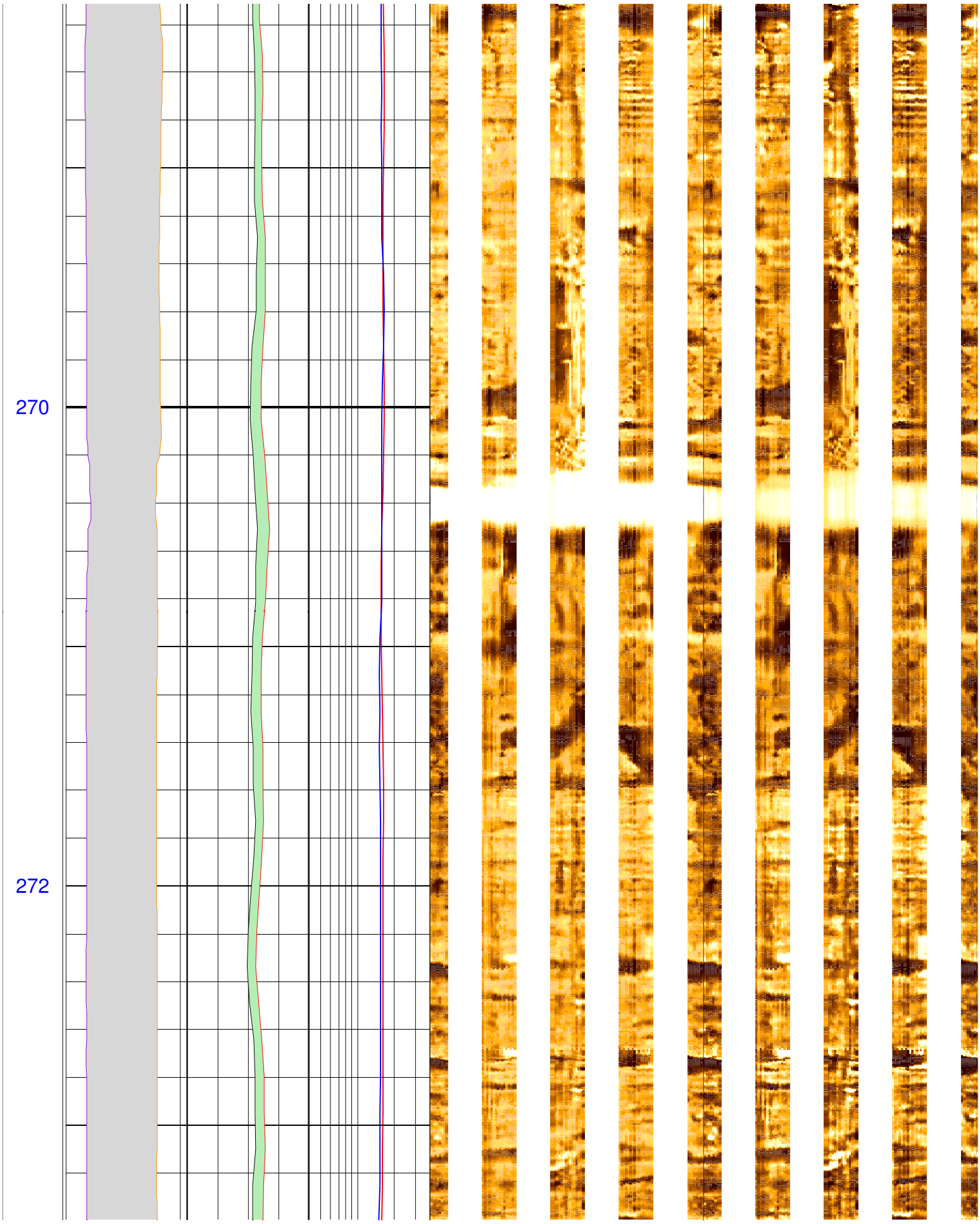
270
272

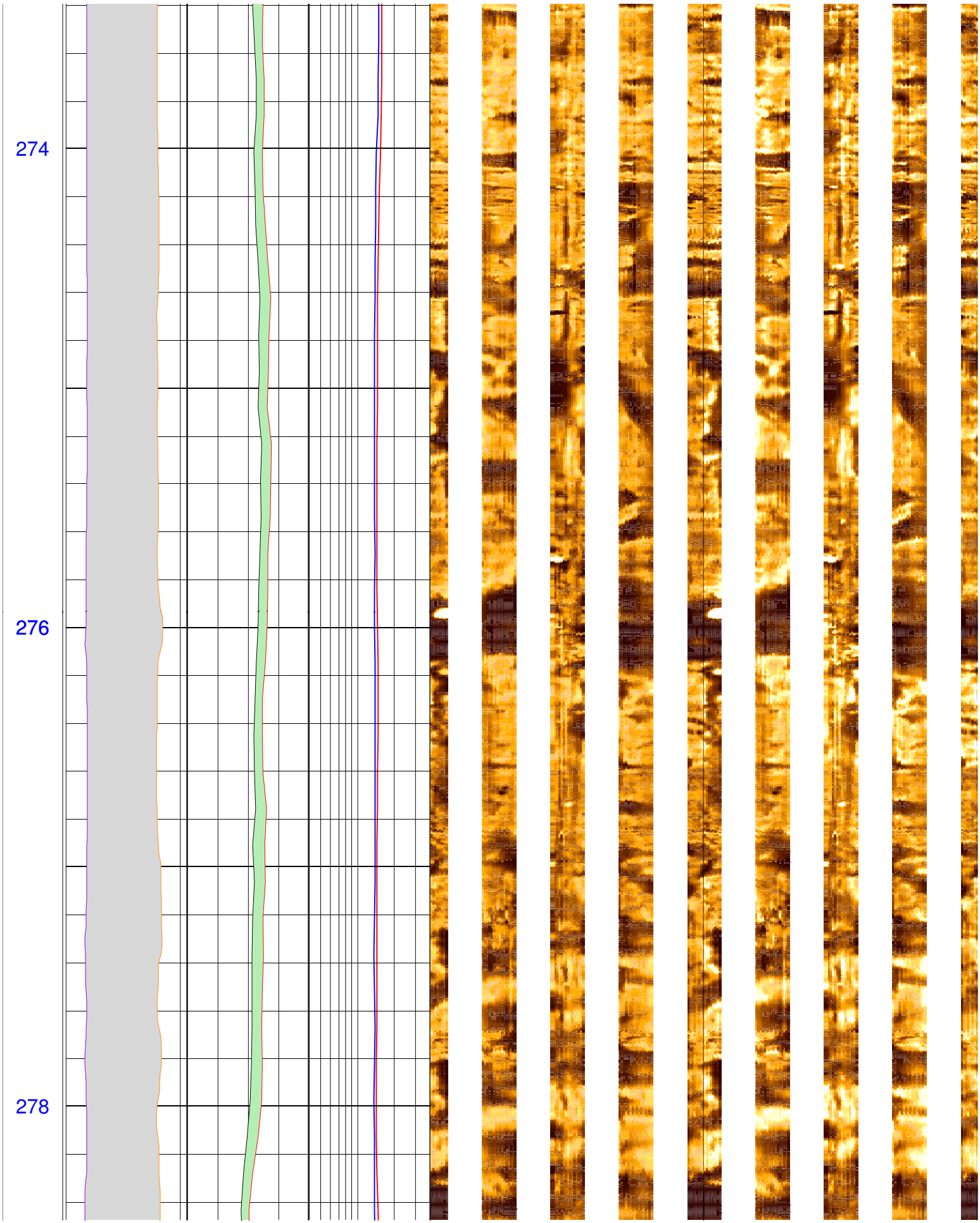
274
276
278

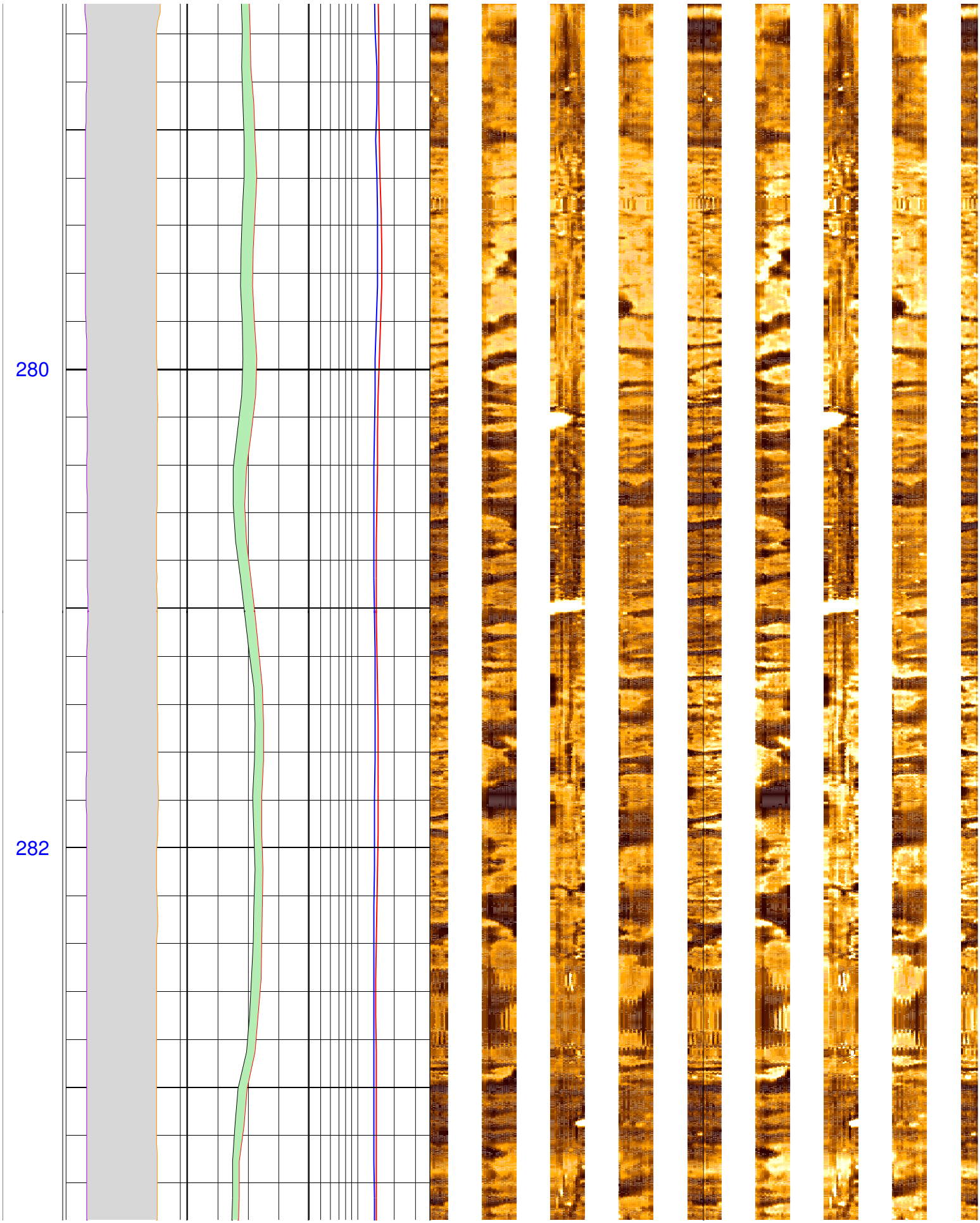
280
282

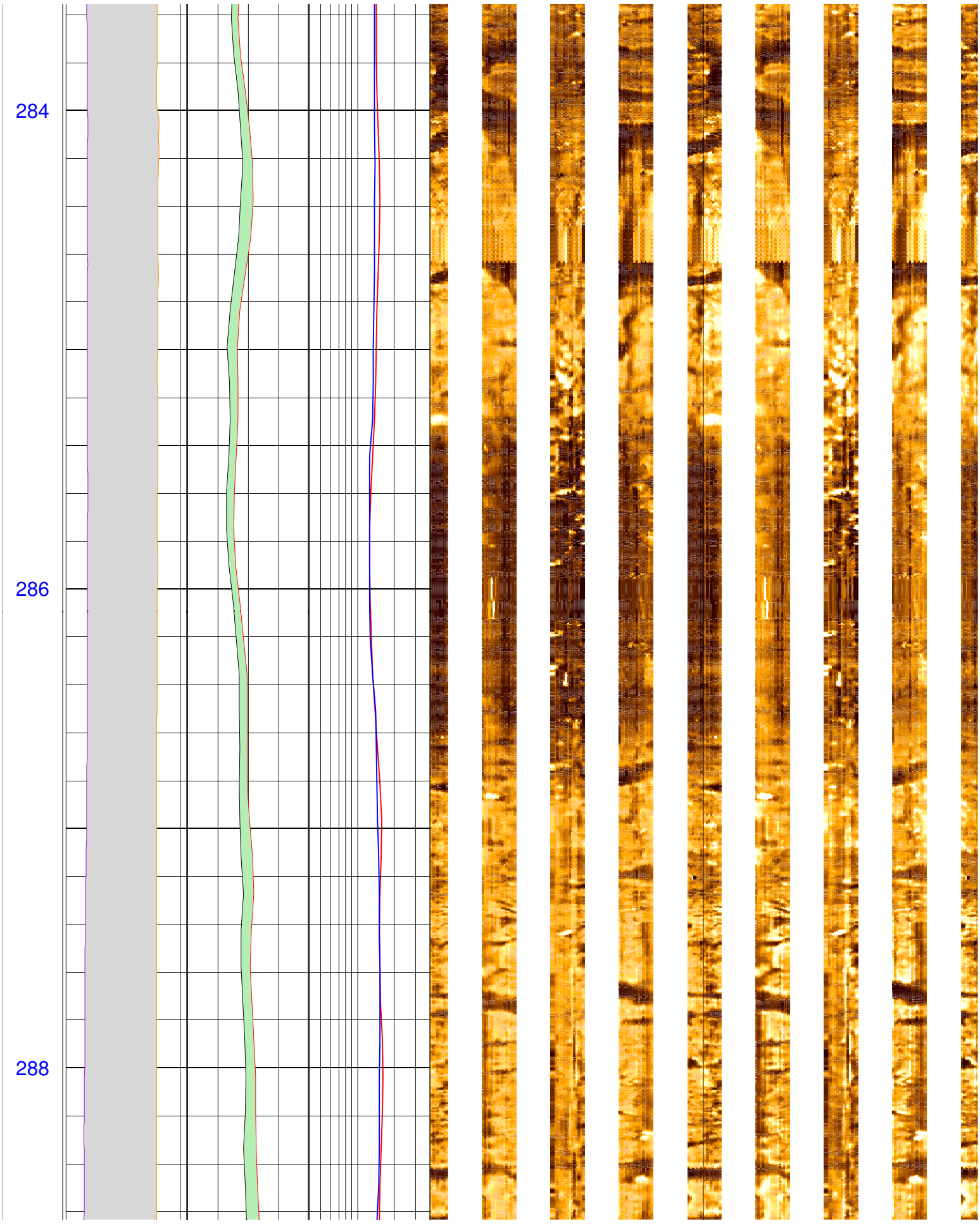
284
286
288

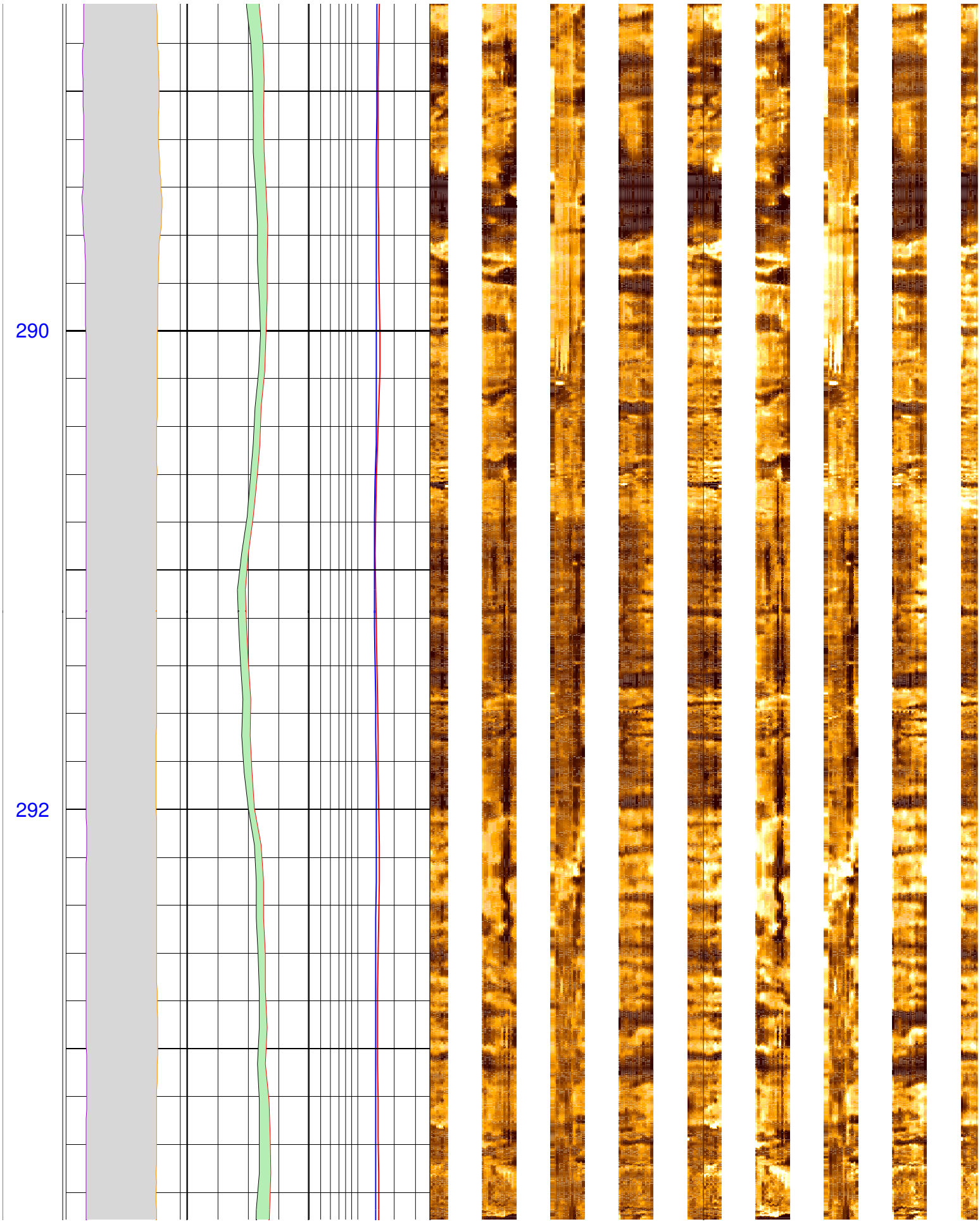
290
292

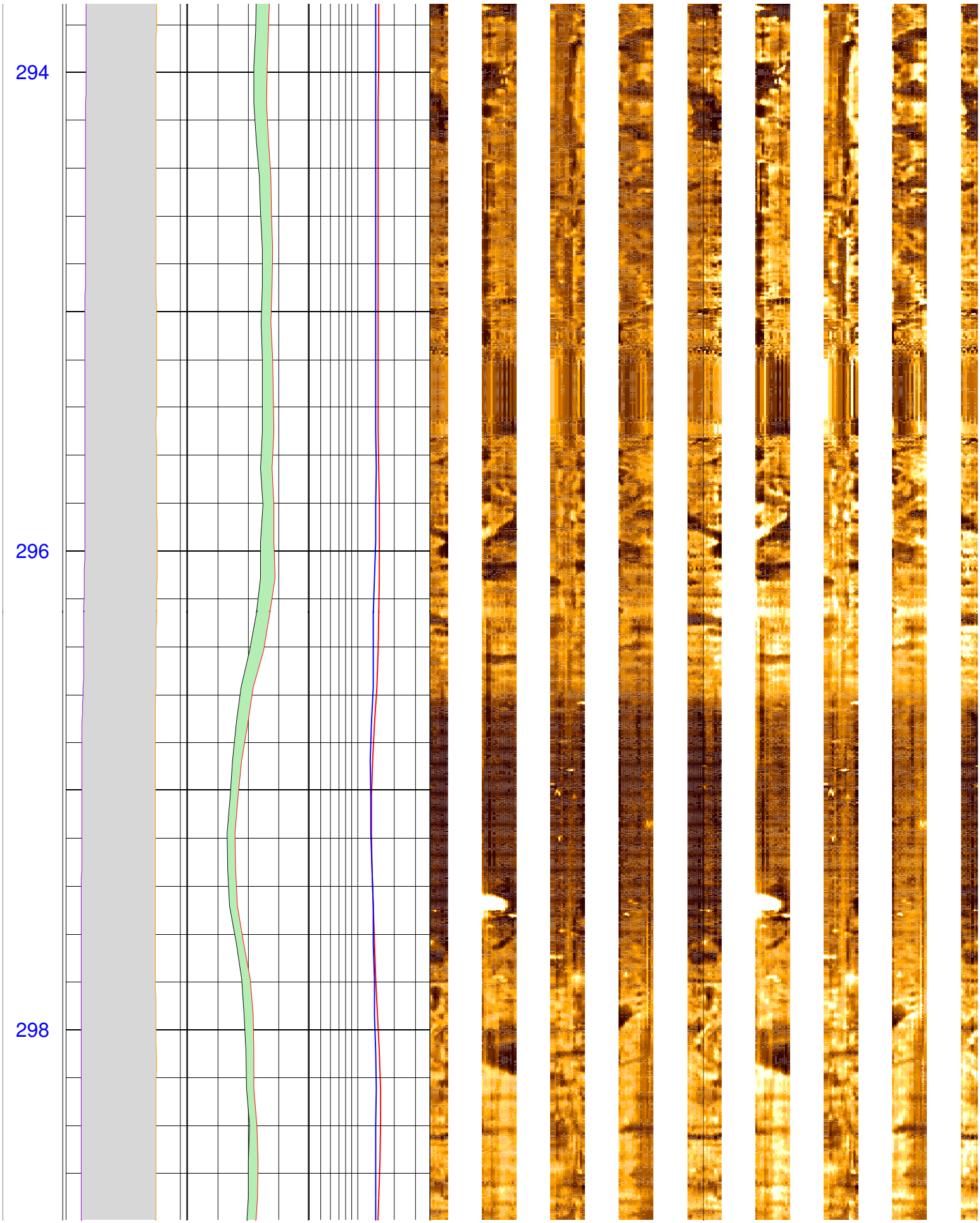
294
296
298

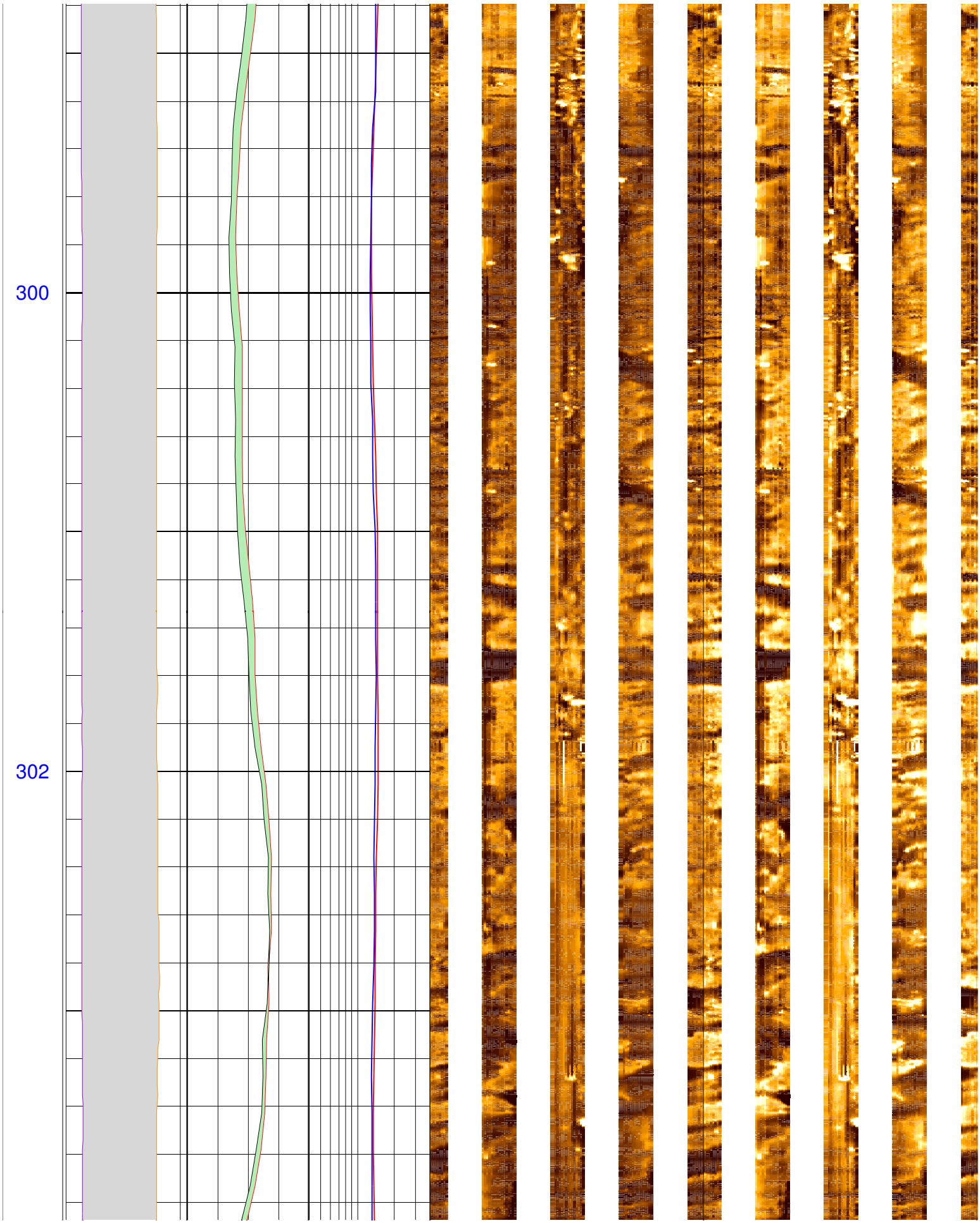
300
302

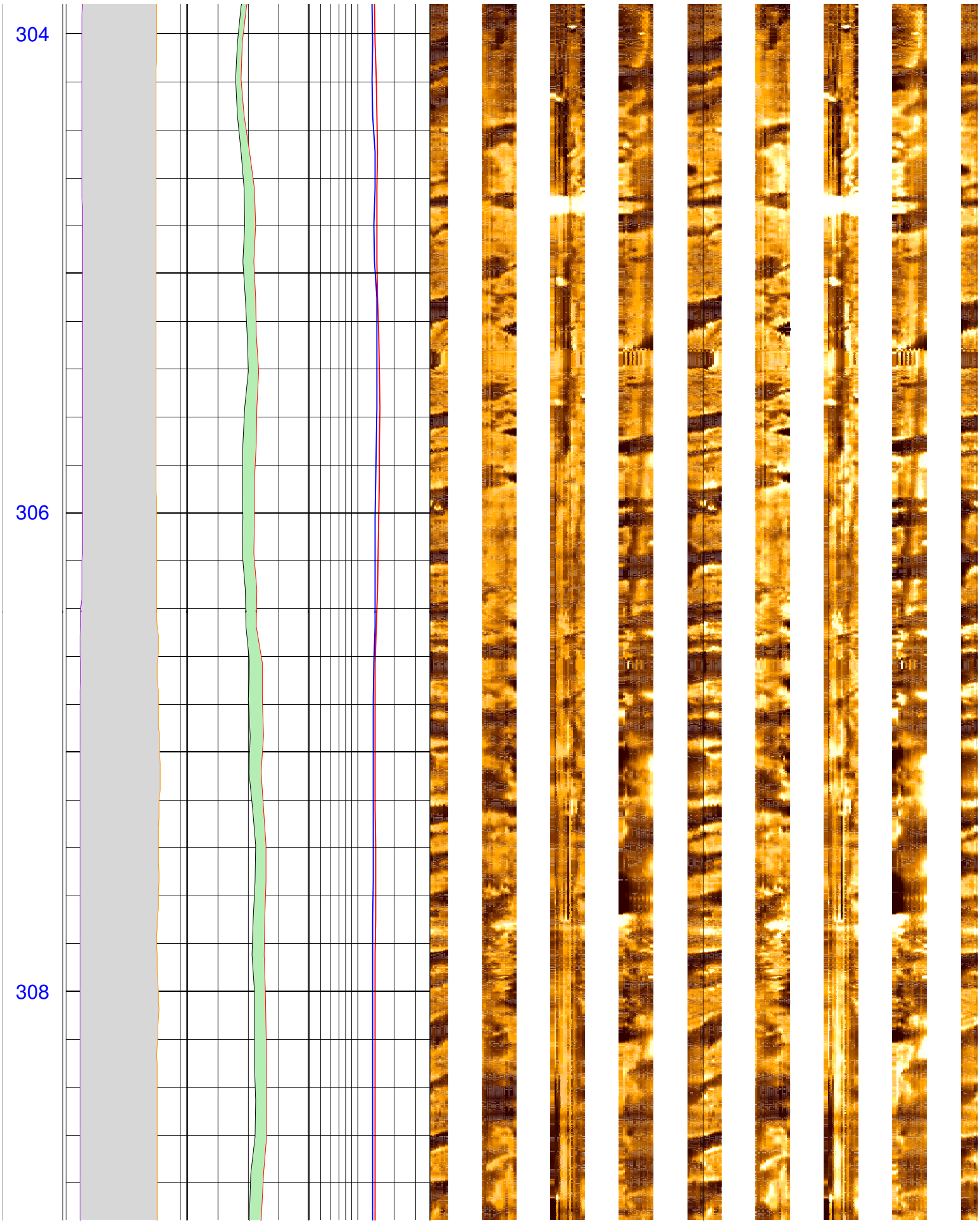
304
306
308

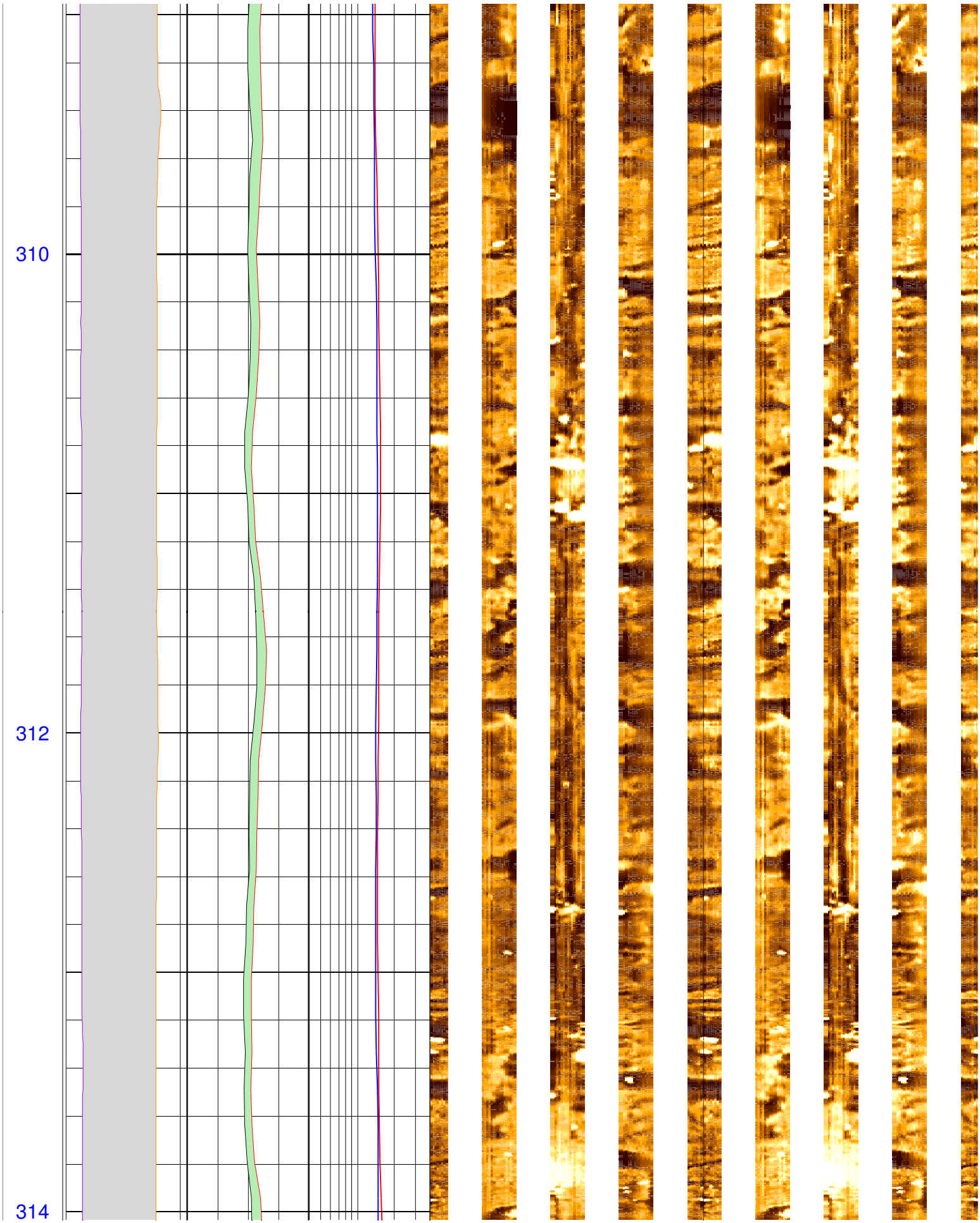
310
312
314

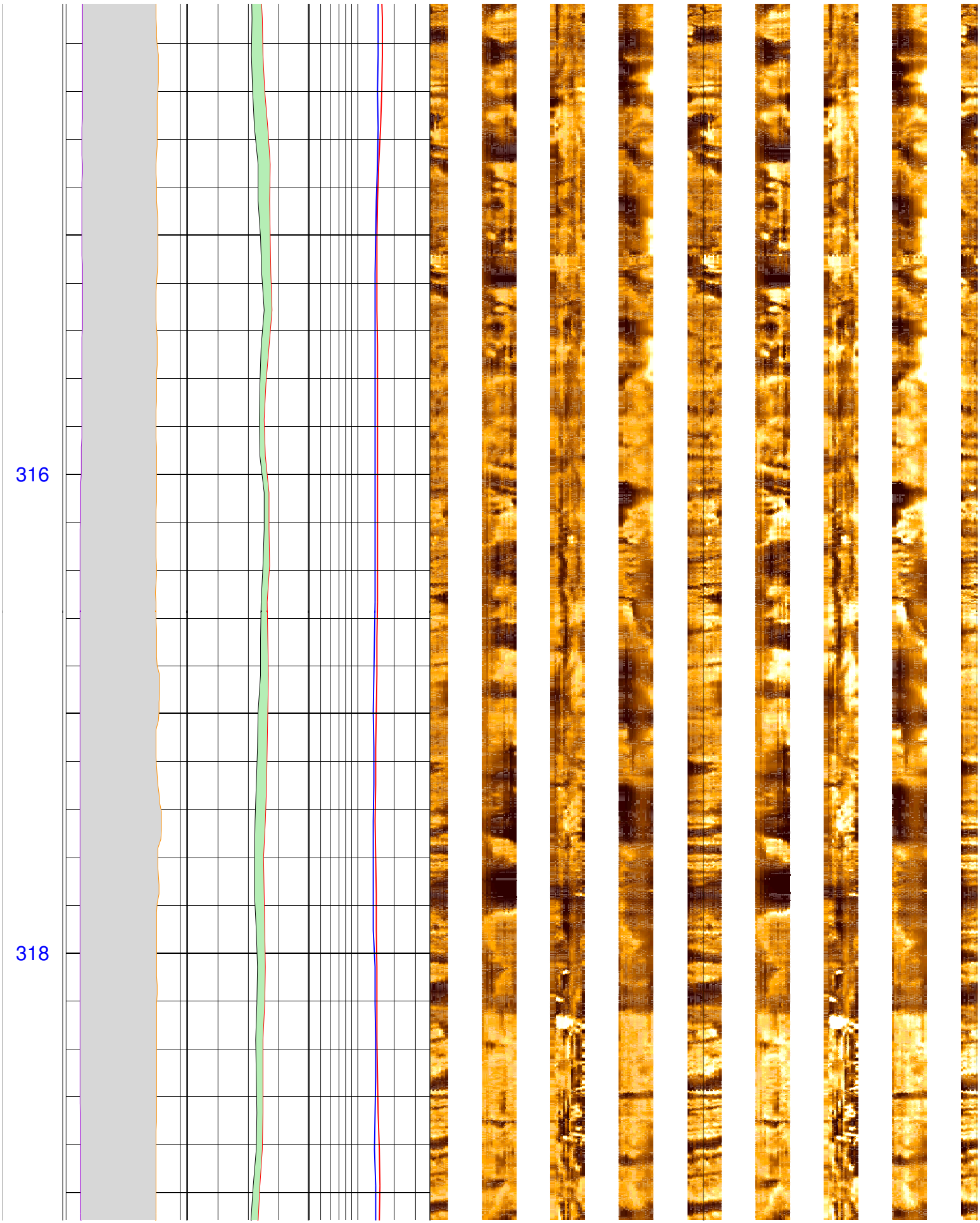
316
318

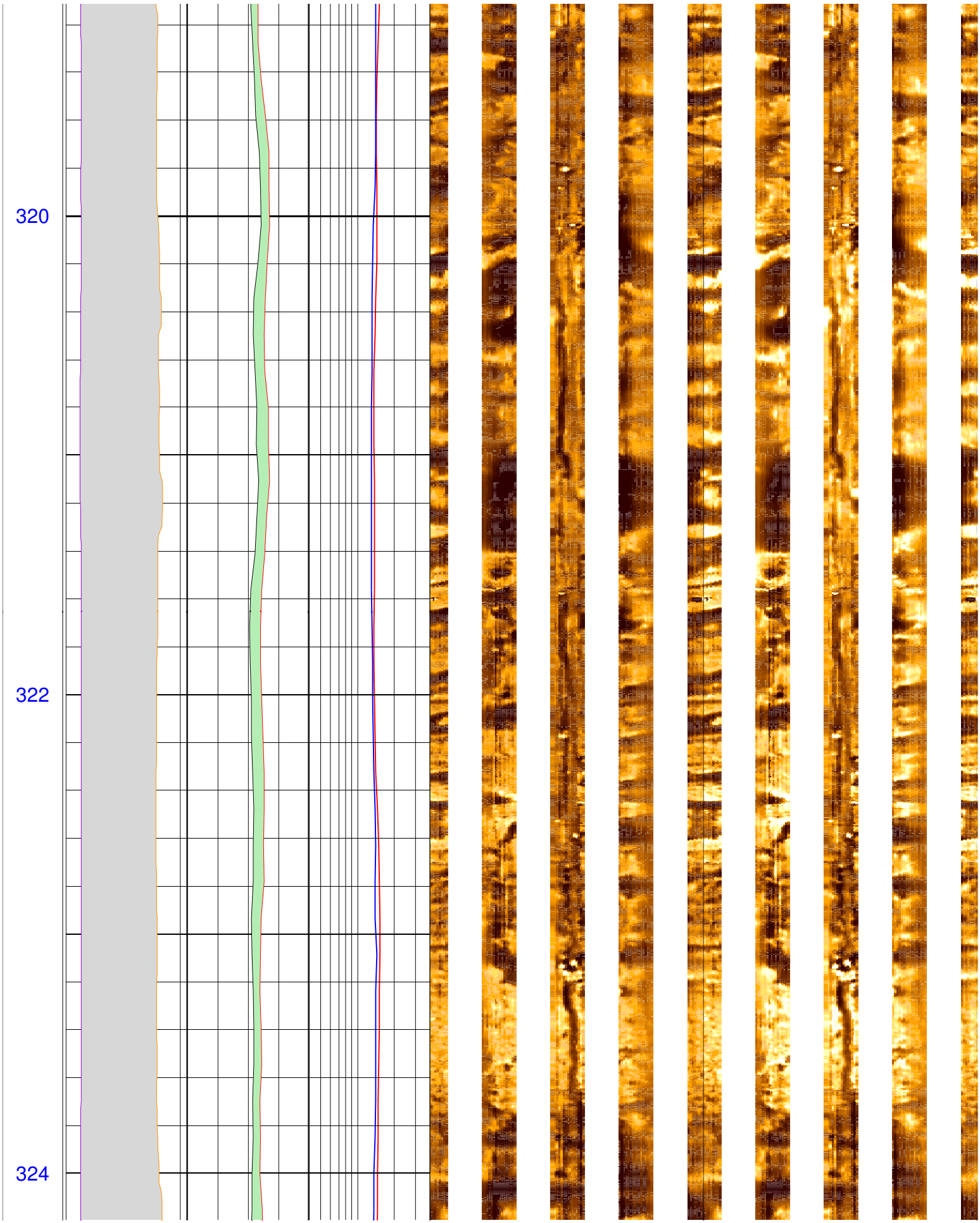
320
322
324

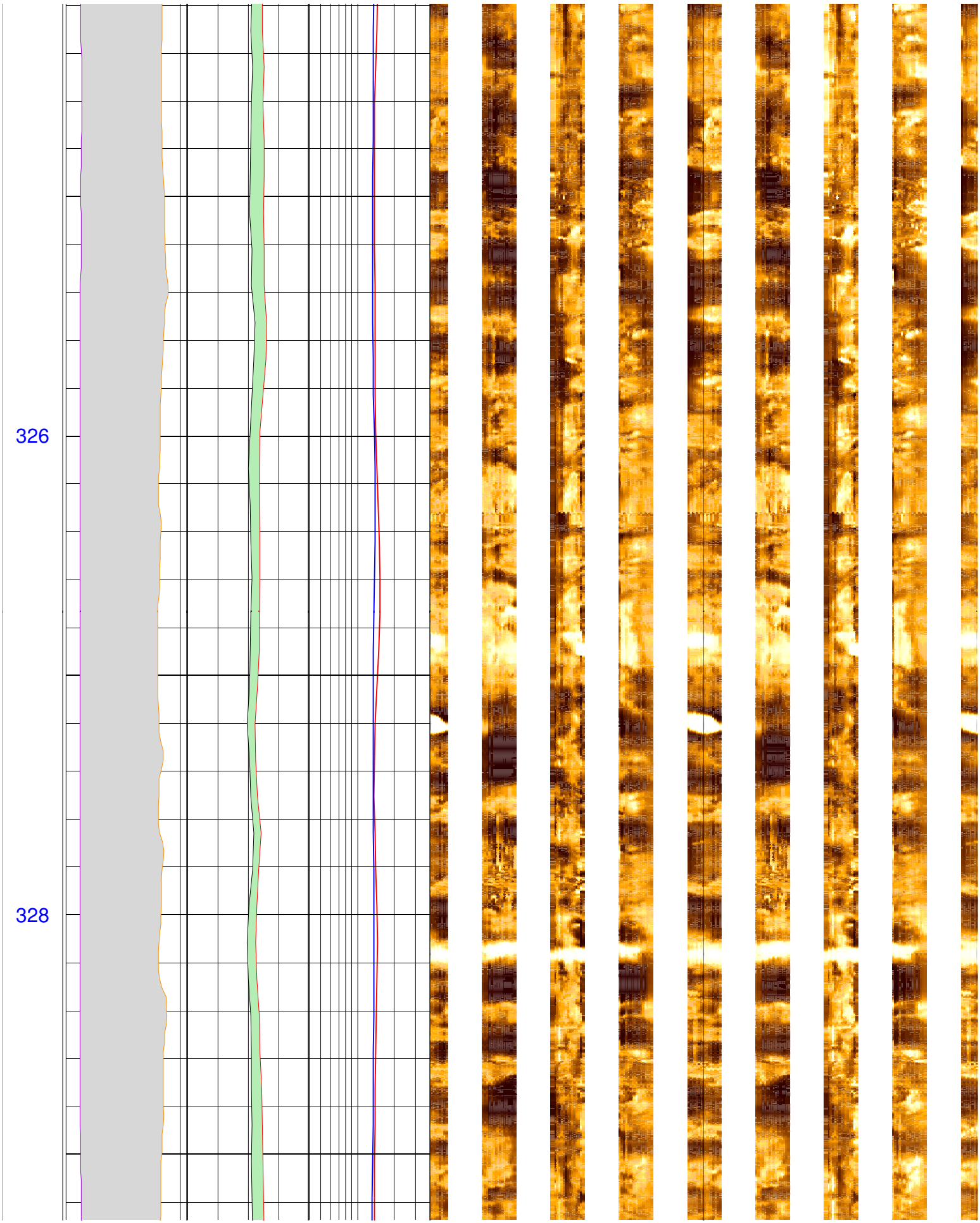
326
328

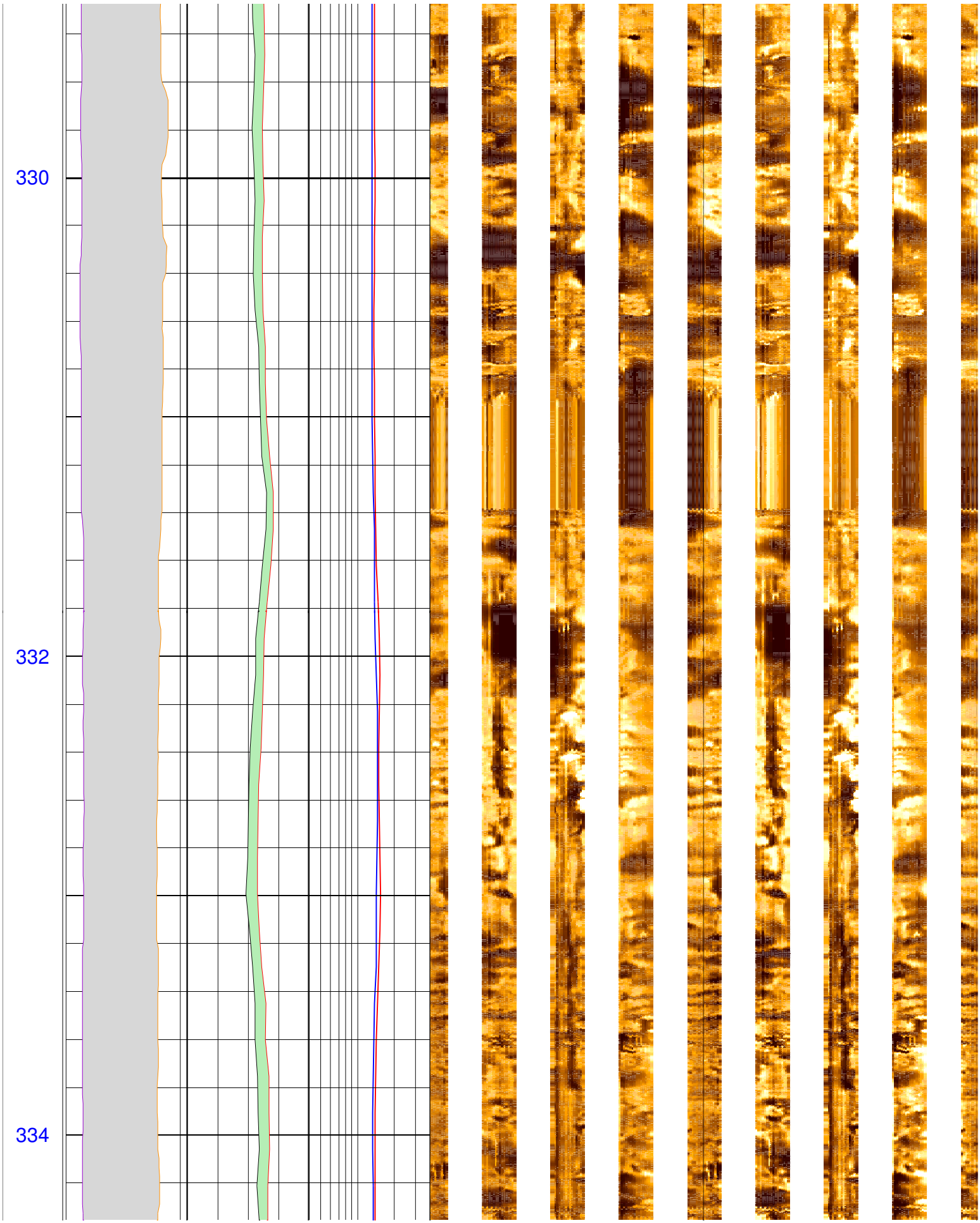
330
332
334

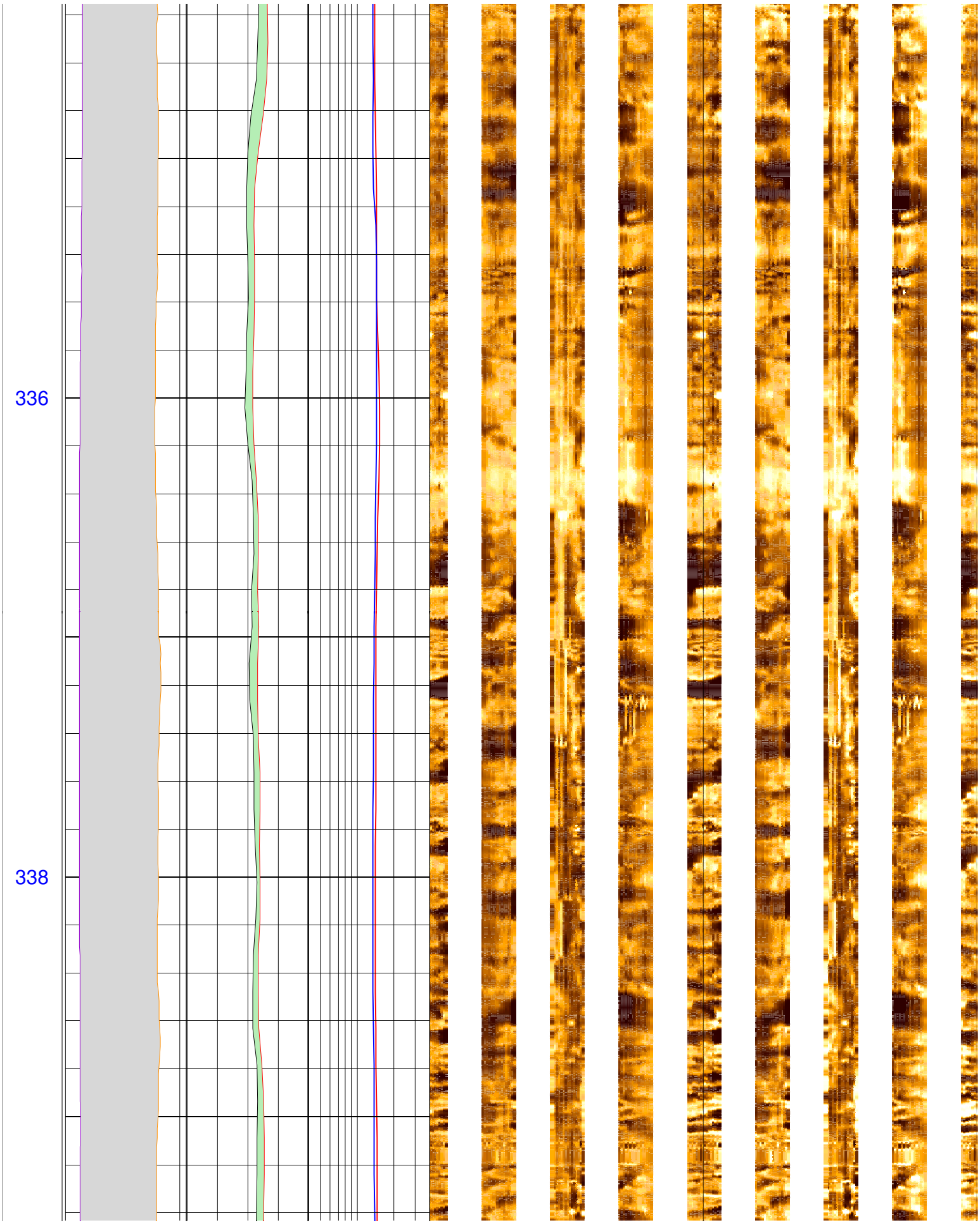
336
338


340
342
344


346
348

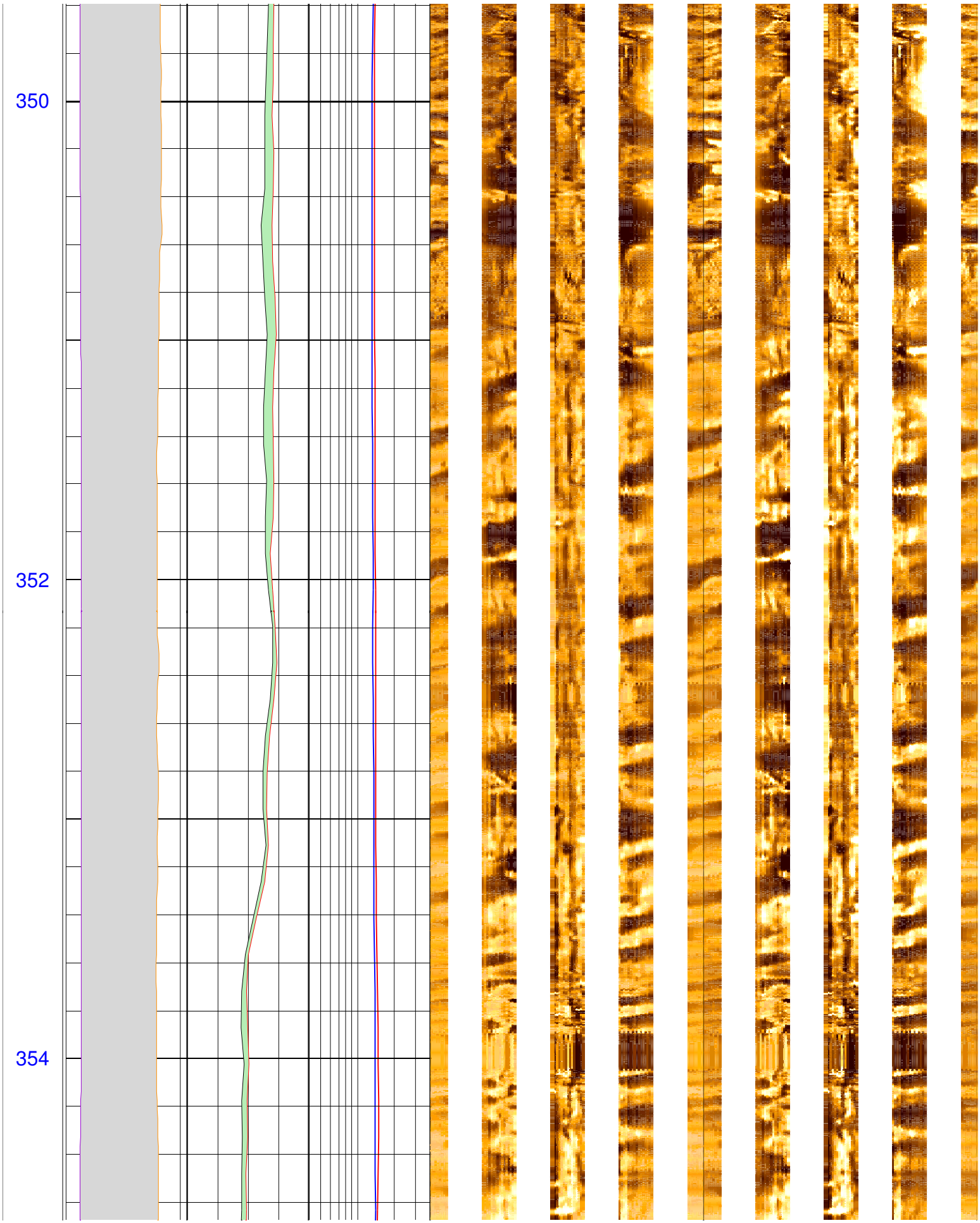
350
352
354


356
358

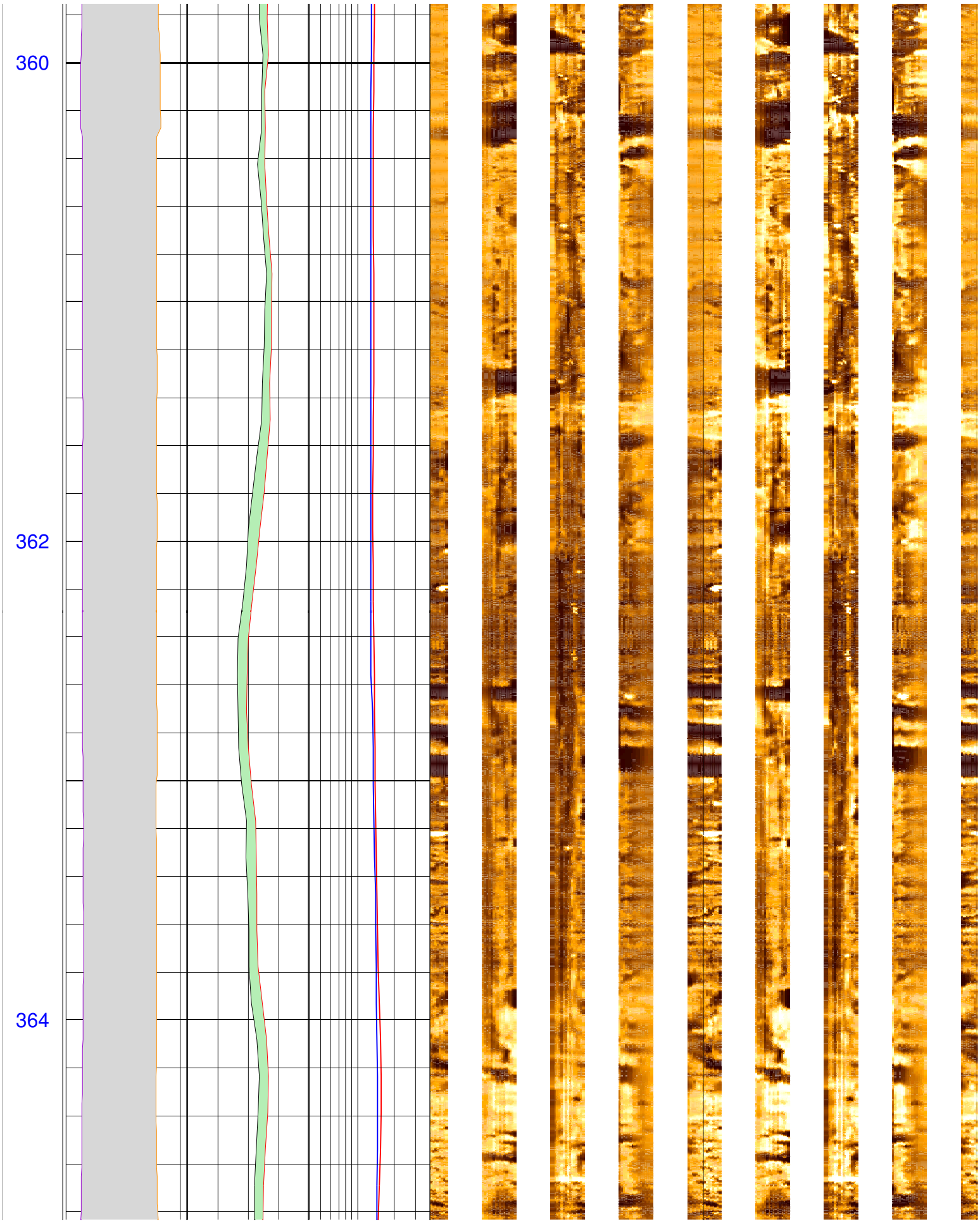
360
362
364

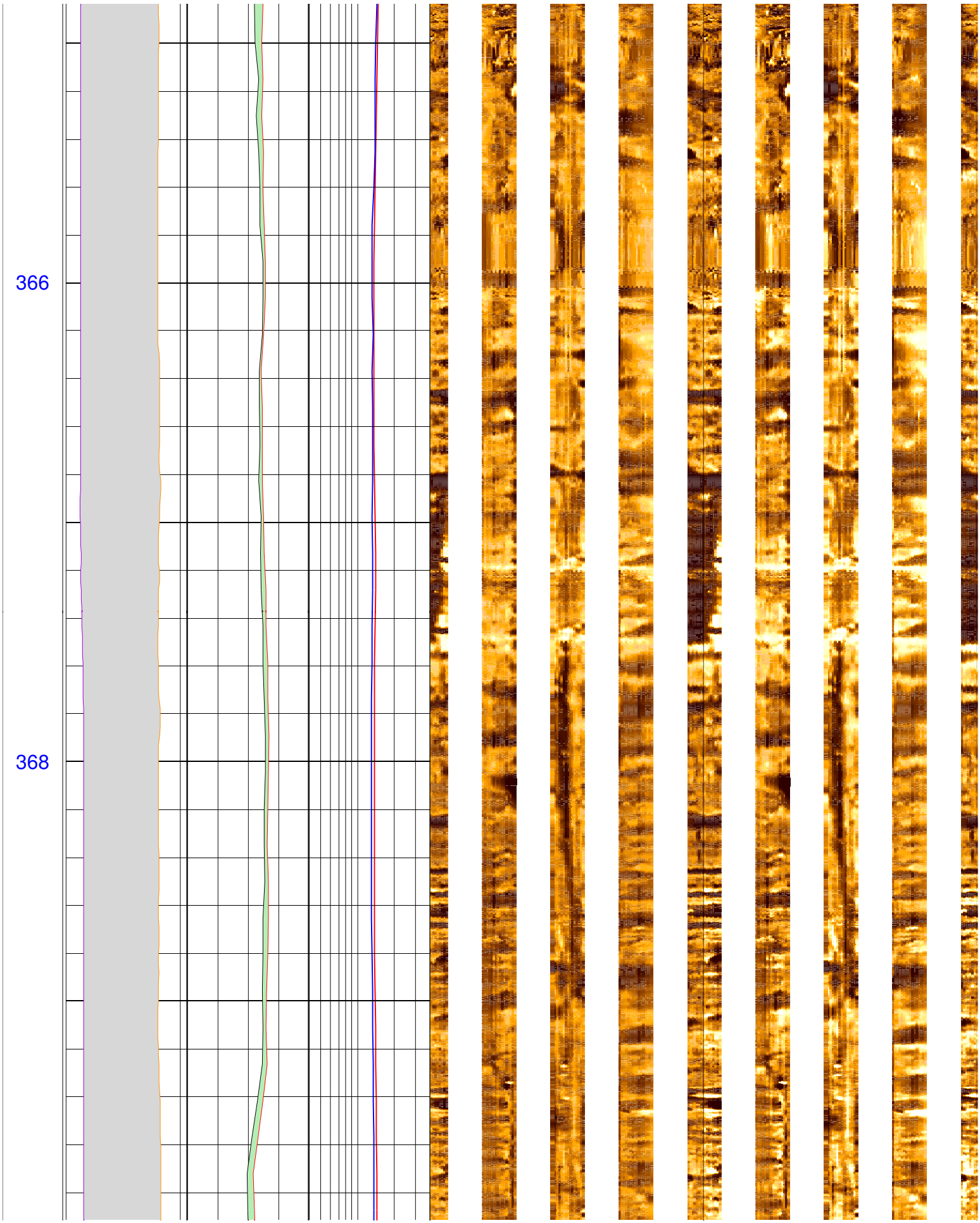
366
368

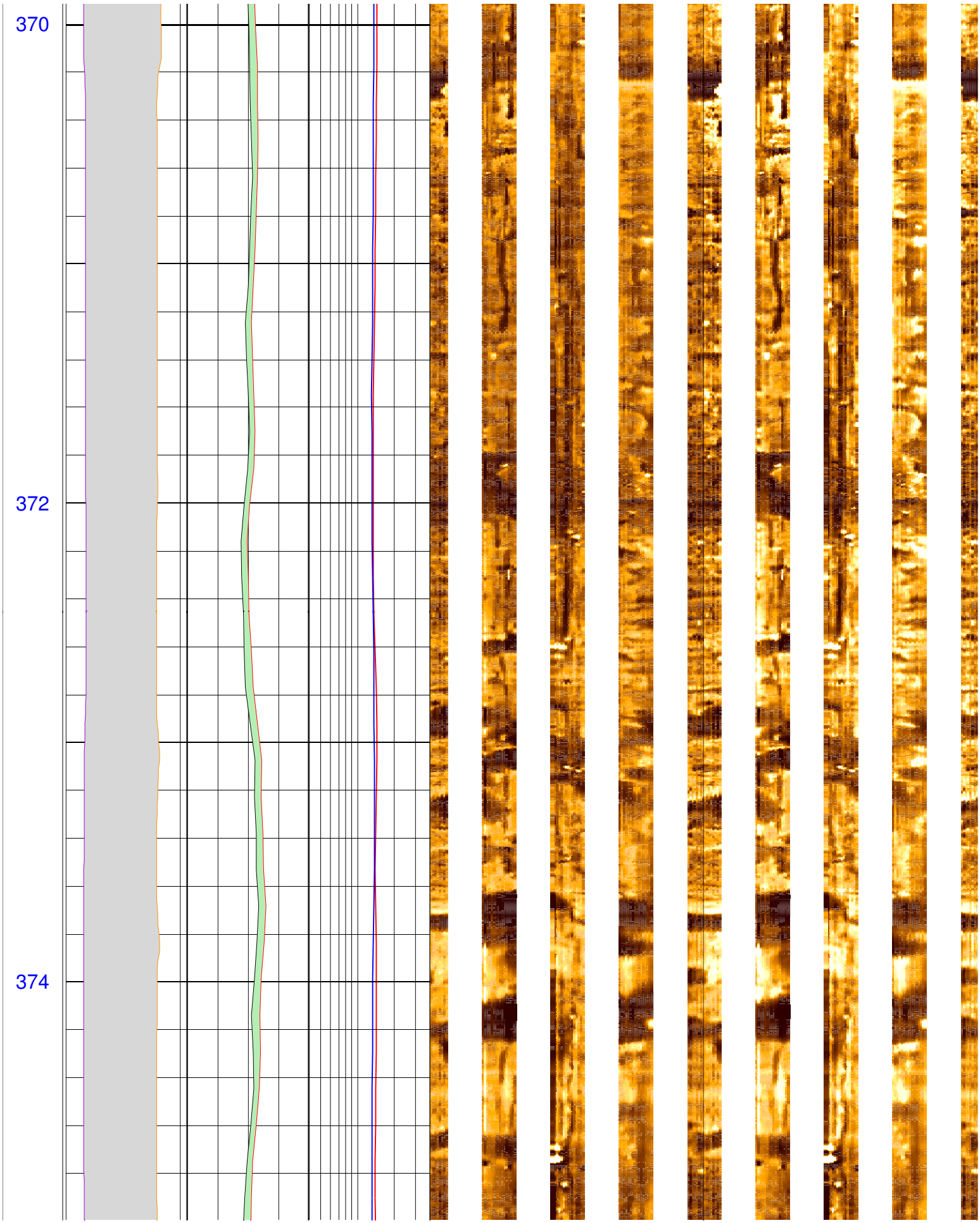
370
372
374

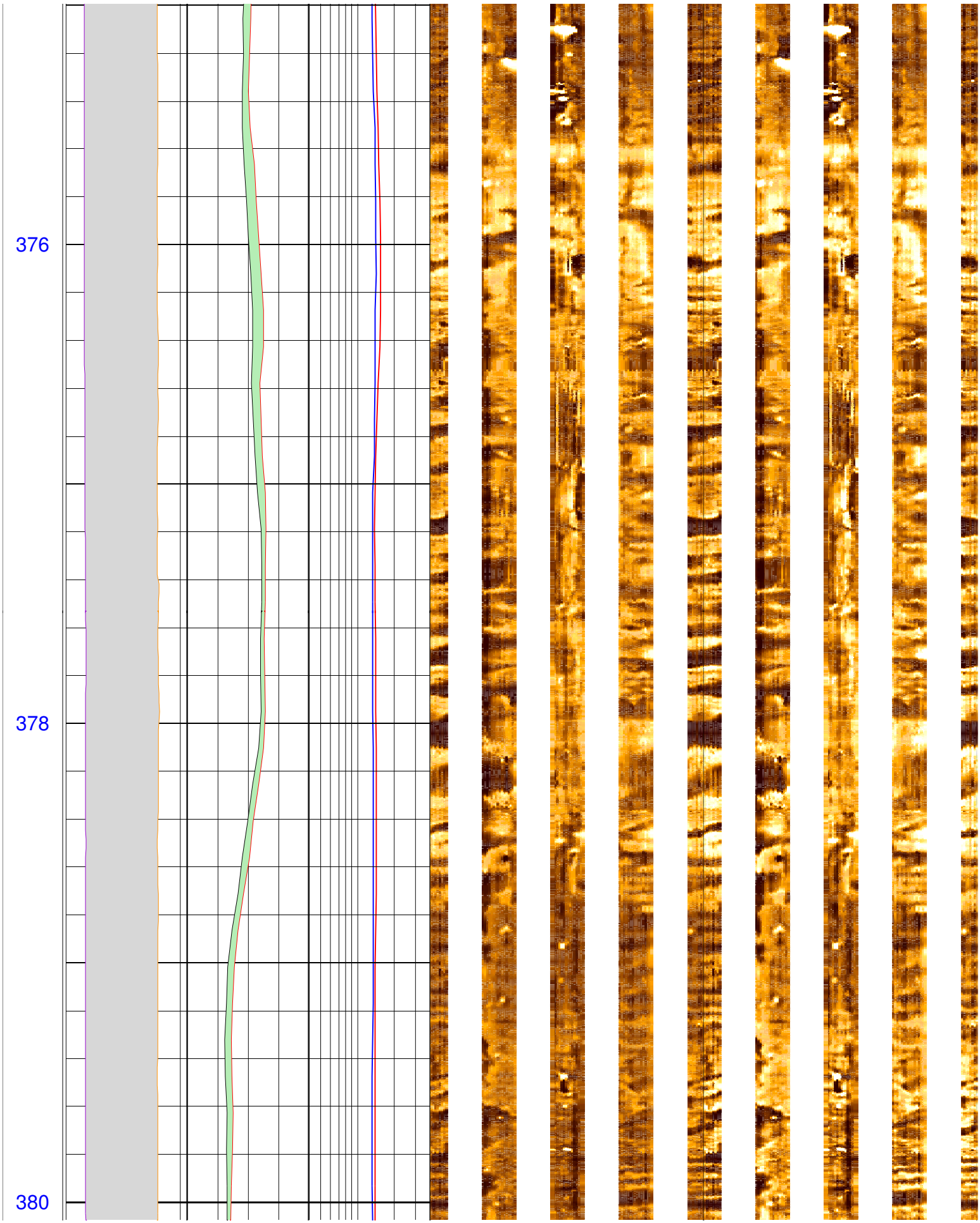
376
378
380

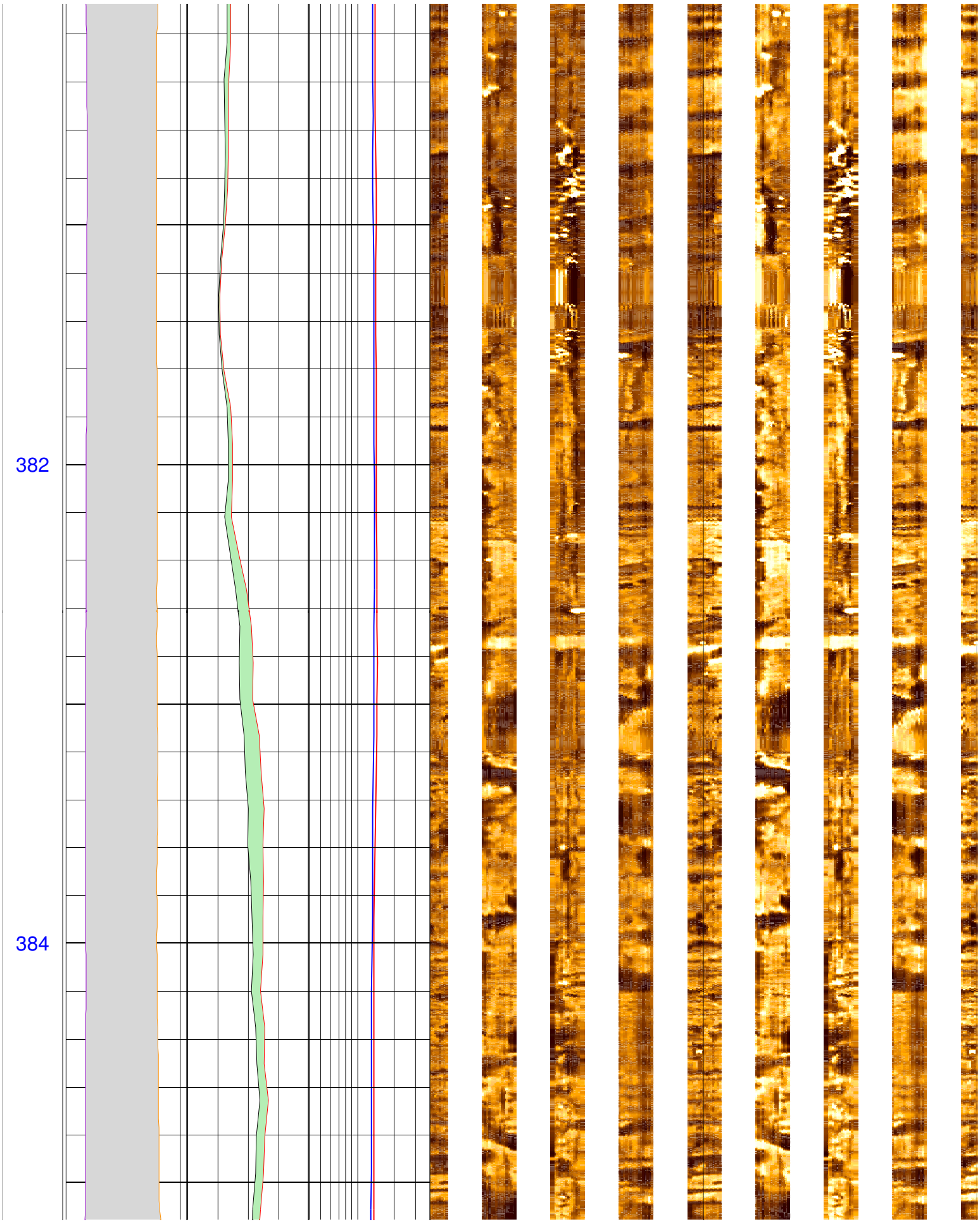
382
384

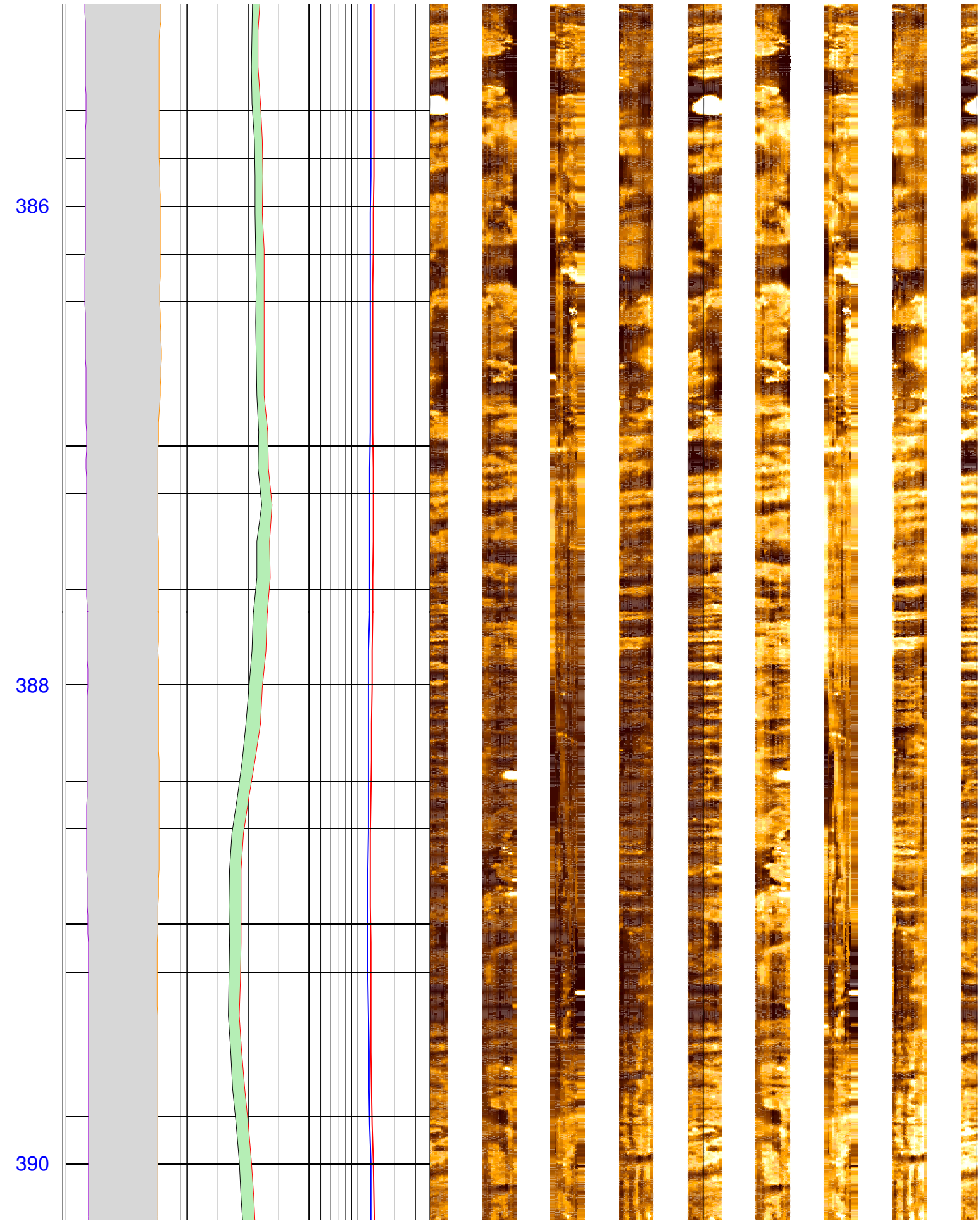
386
388
390

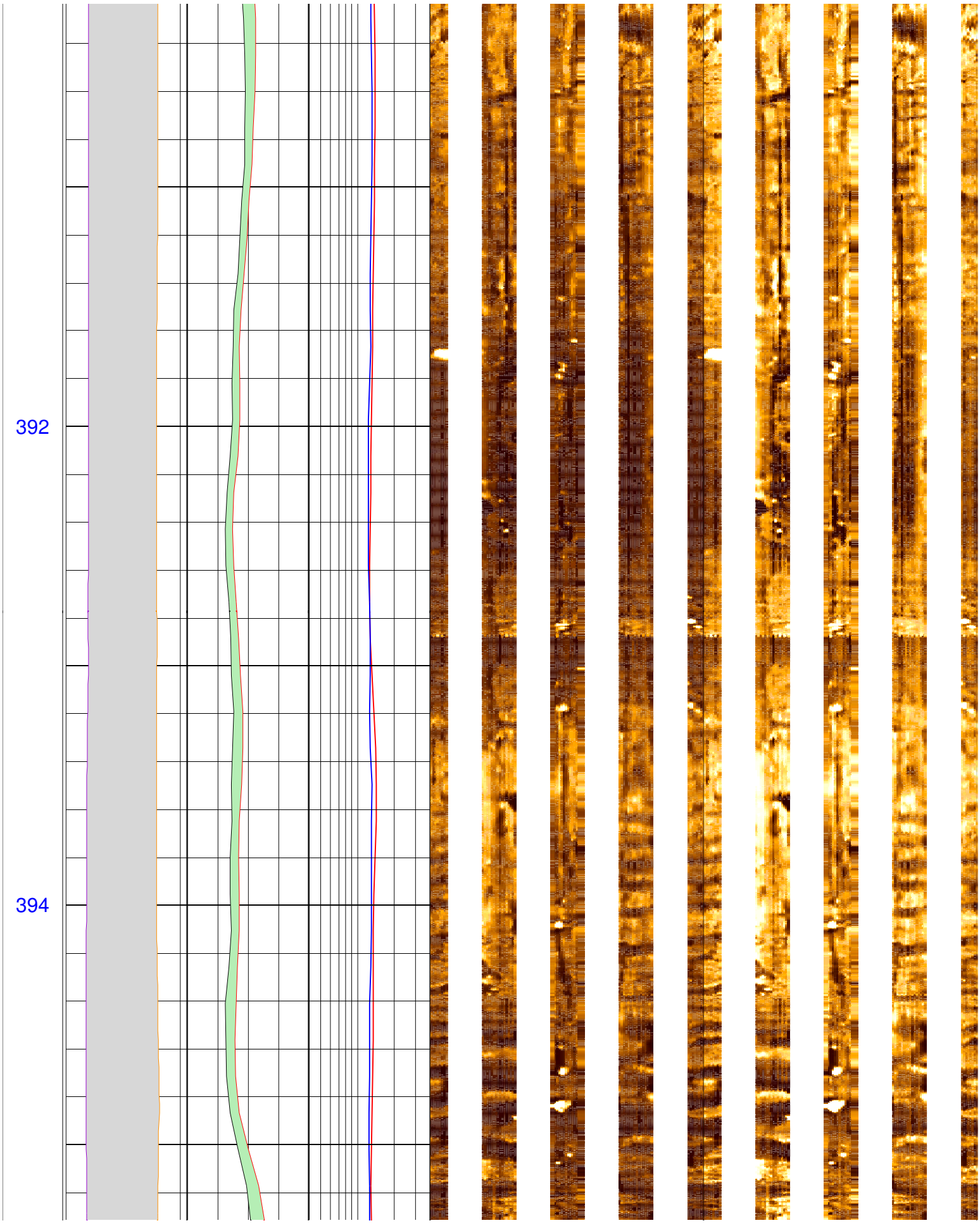
392
394


396
398
400

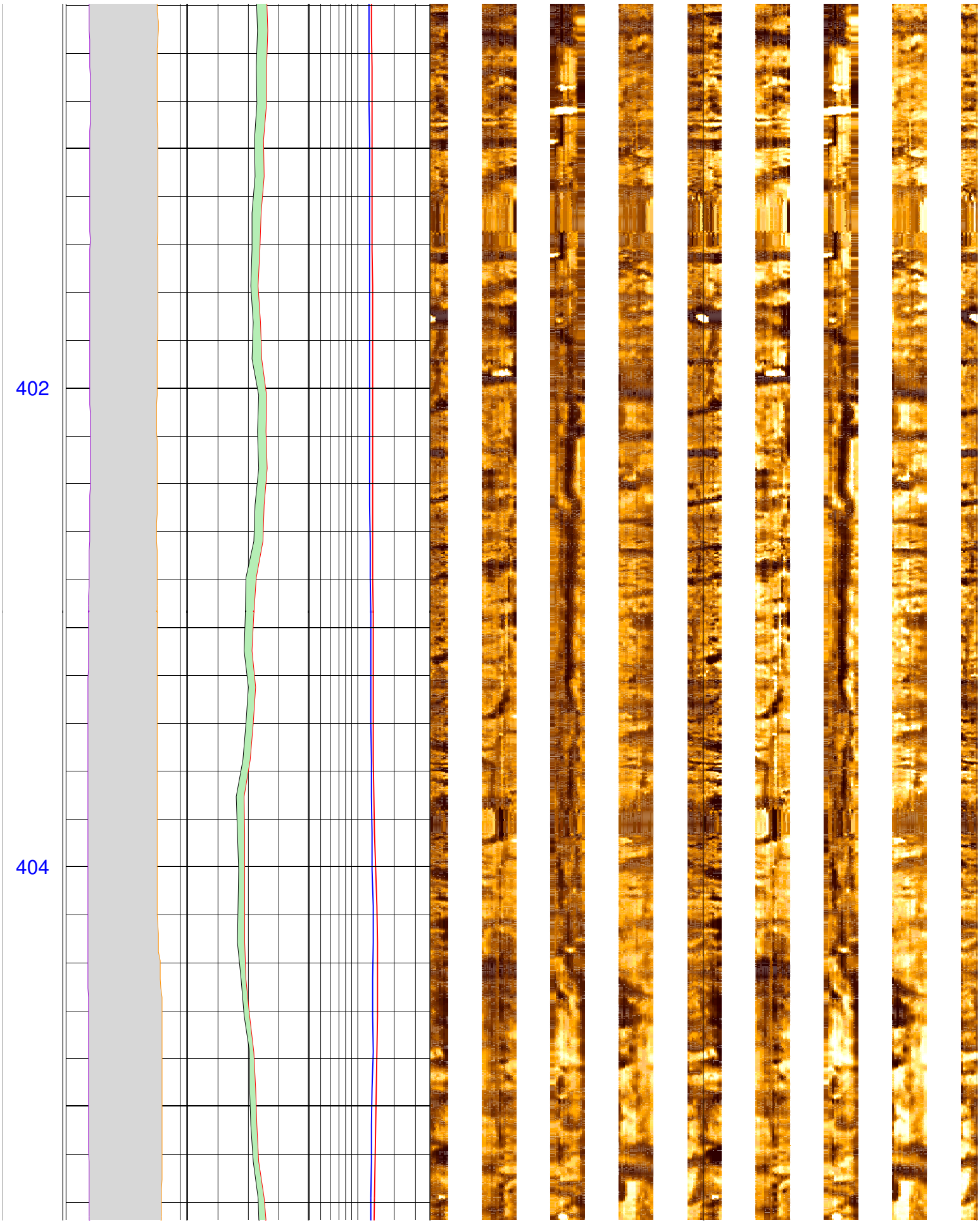
402
404

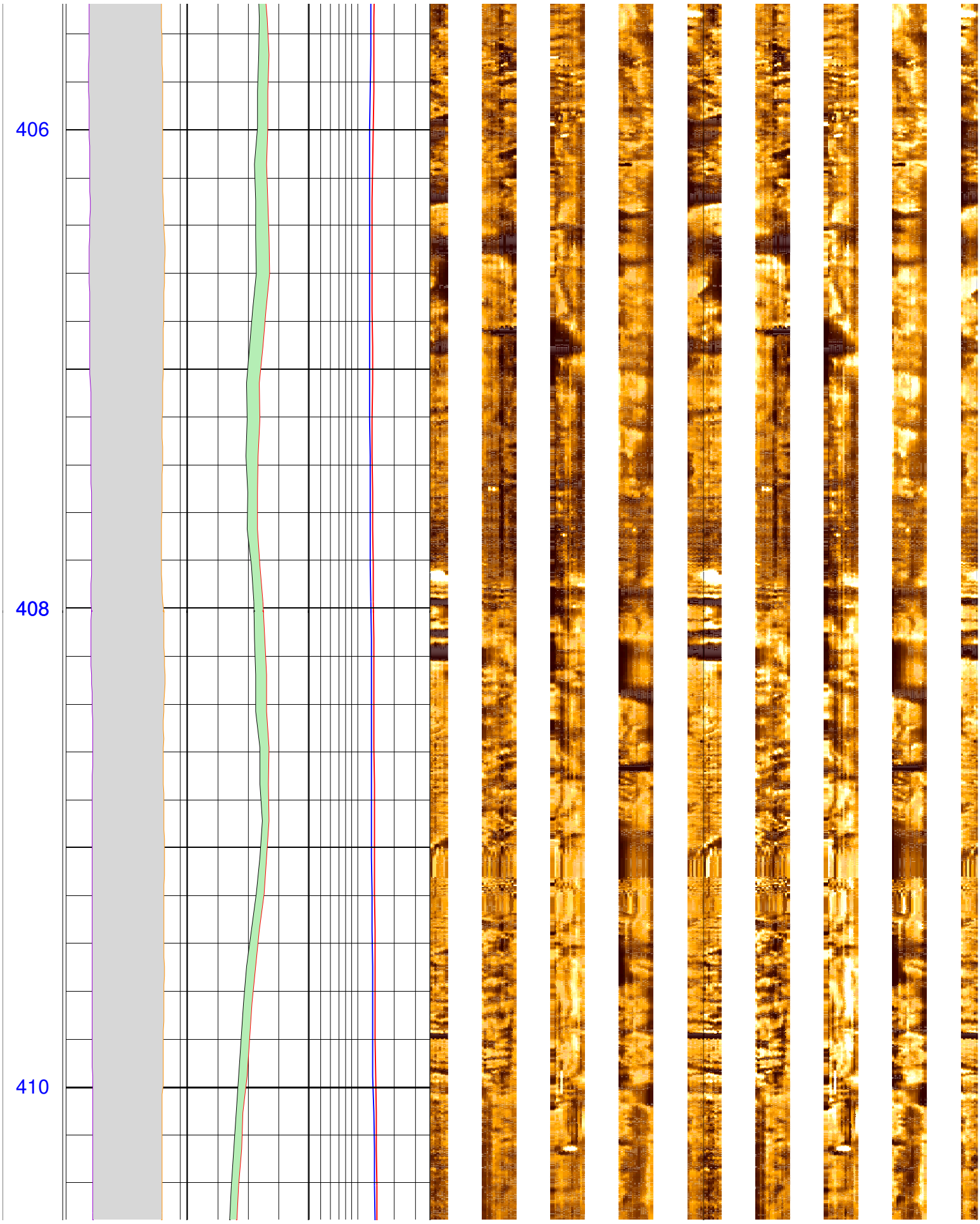
406
408
410

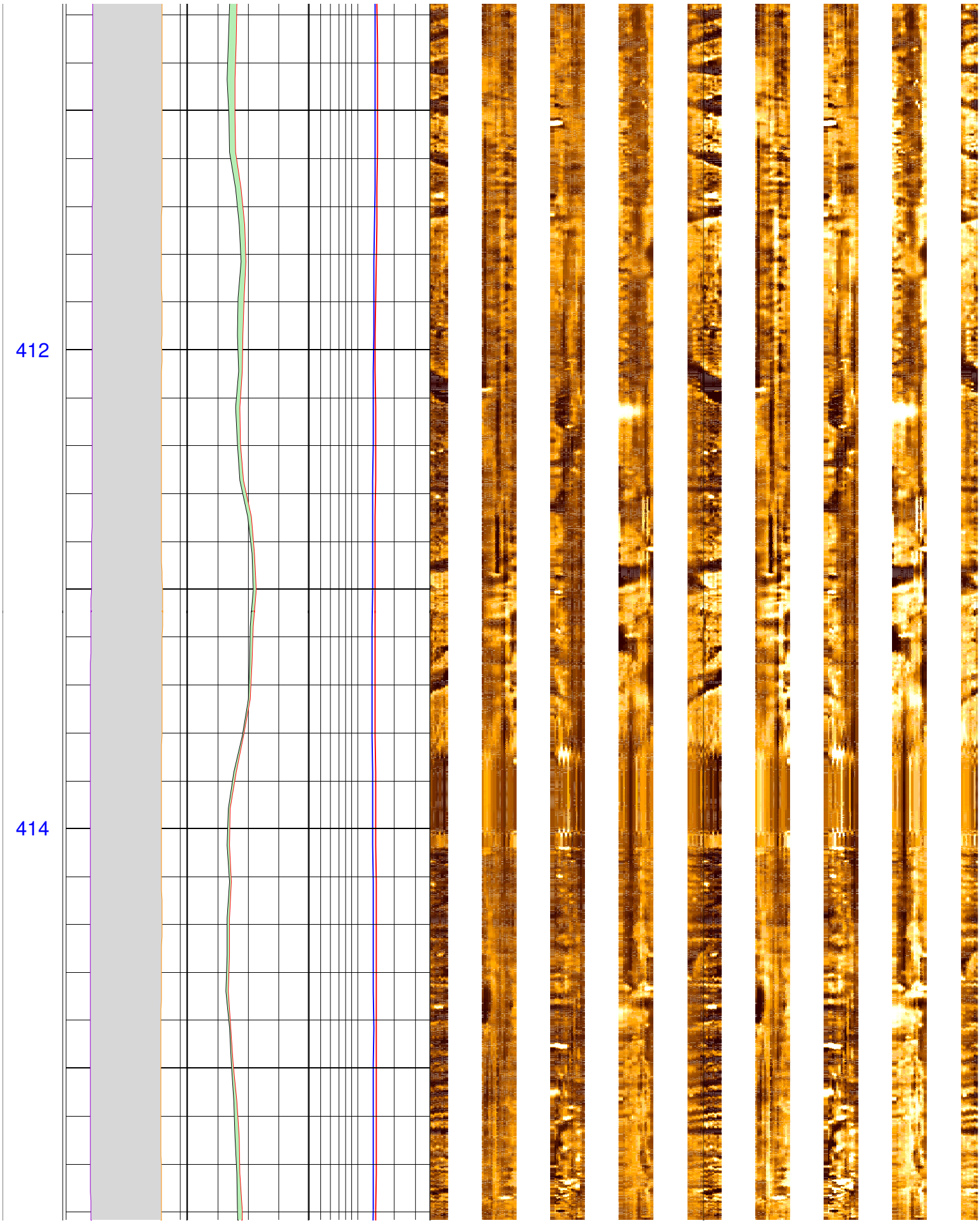
412
414

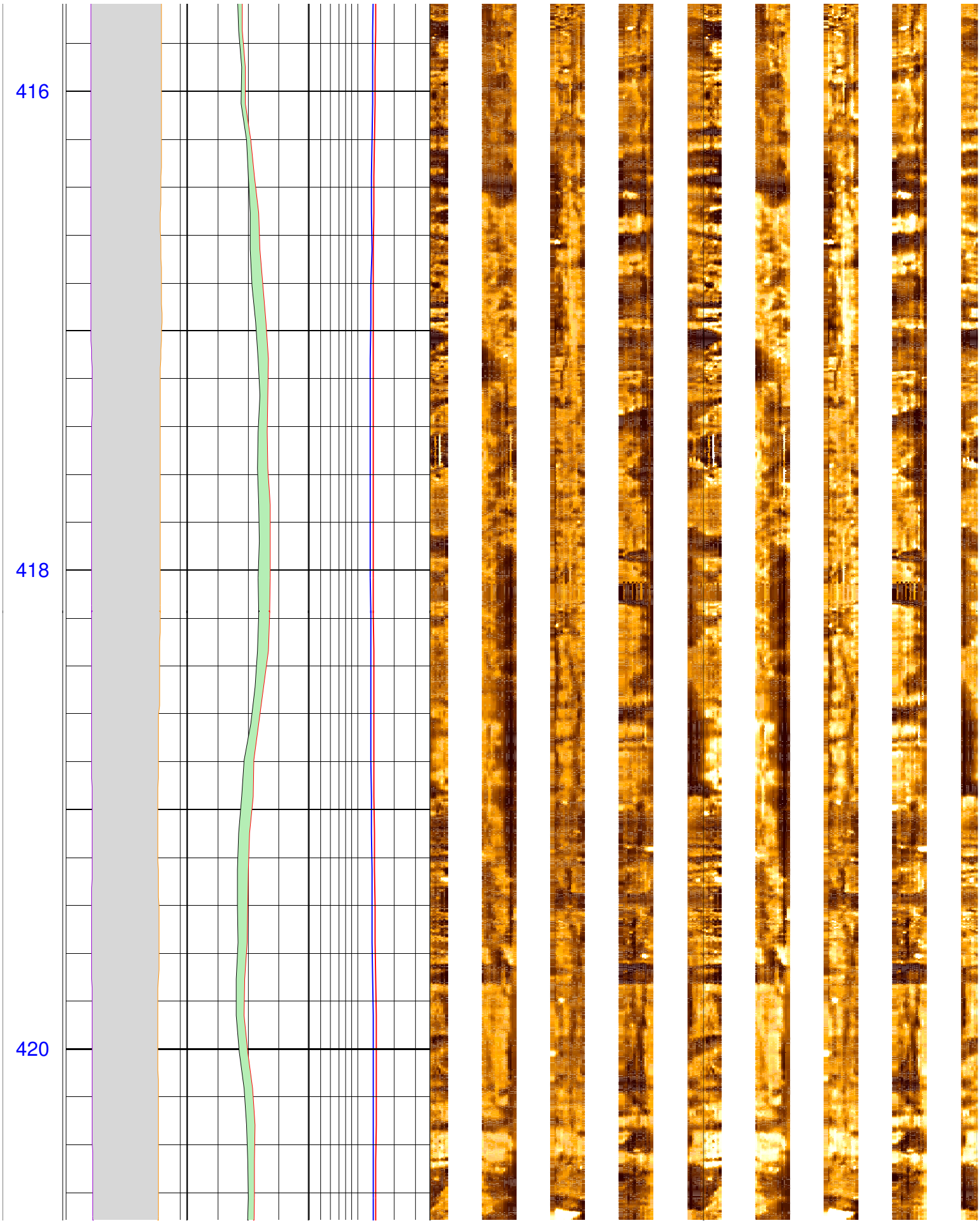
416
418
420


422
424

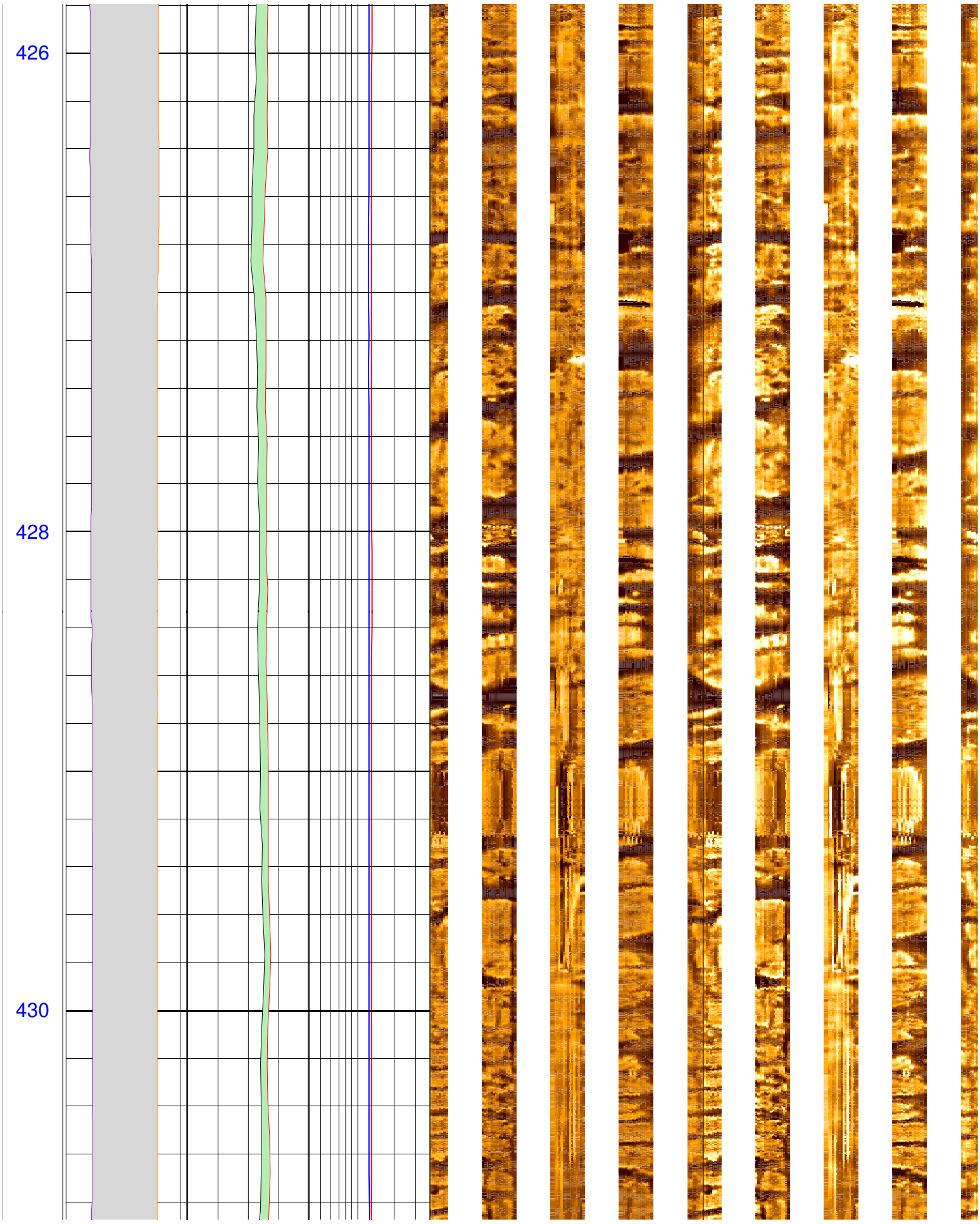
426
428
430


432
434

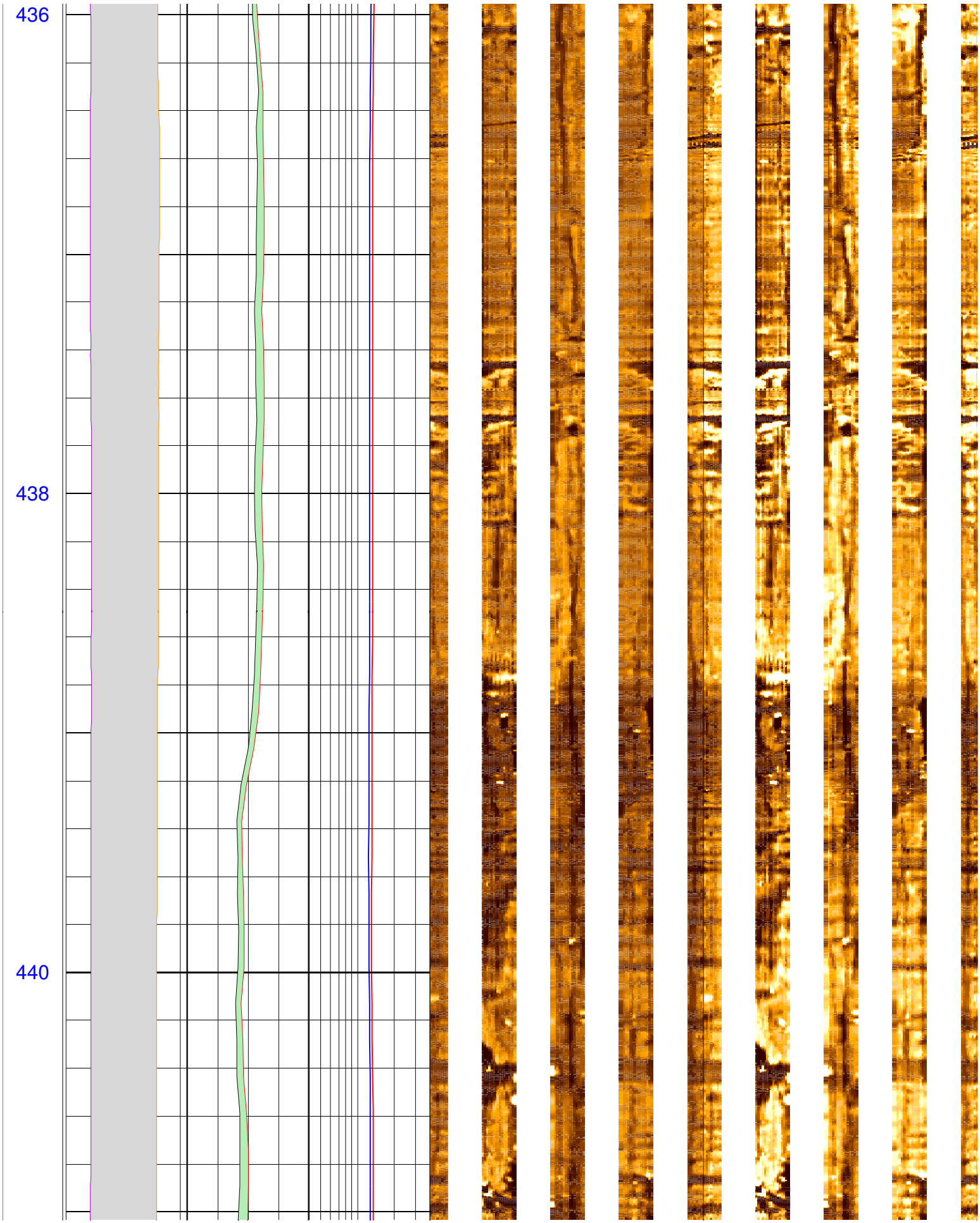
436
438
440


442
444
446

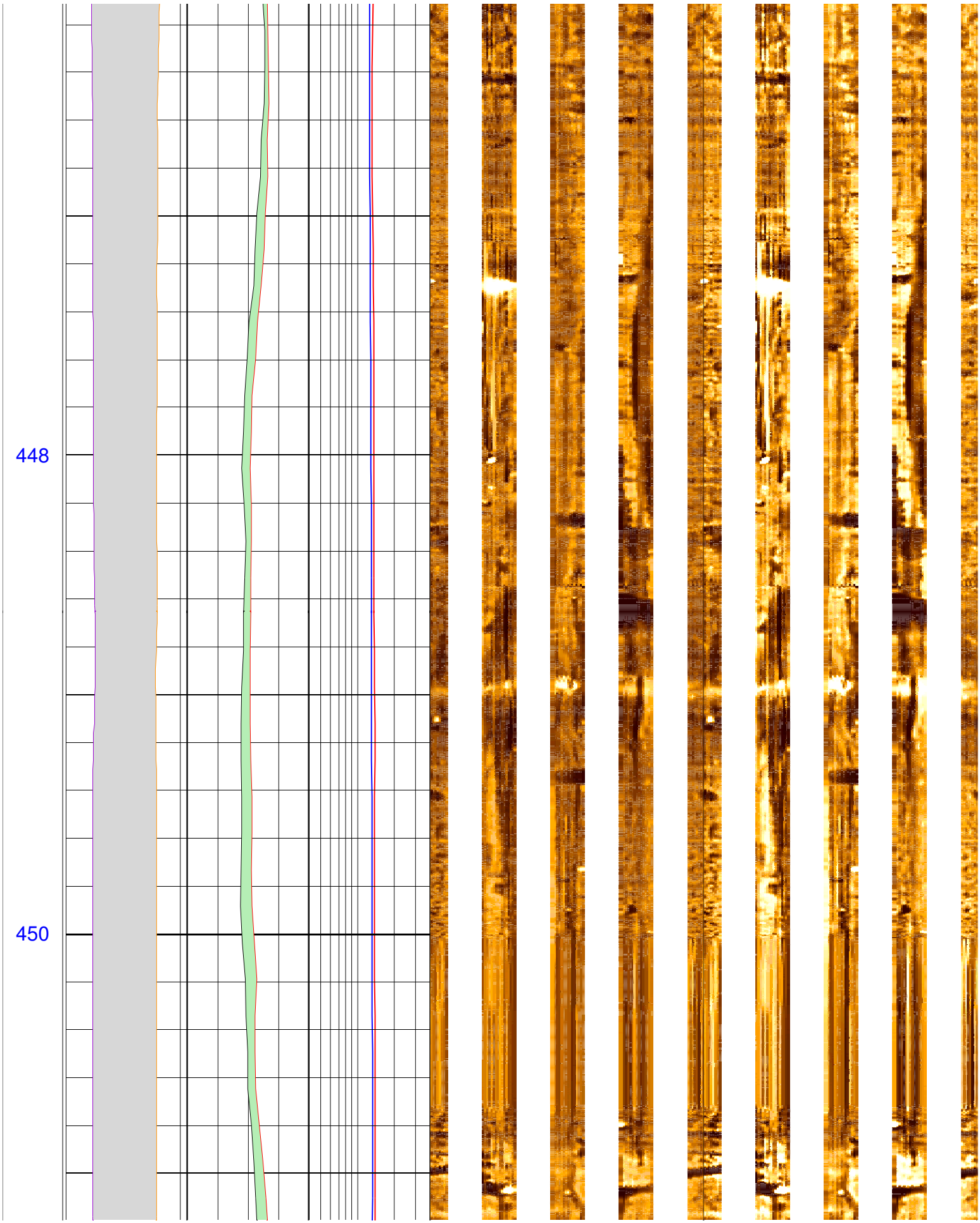
448
450


452
454
456


458
460


462
464
466


468
470

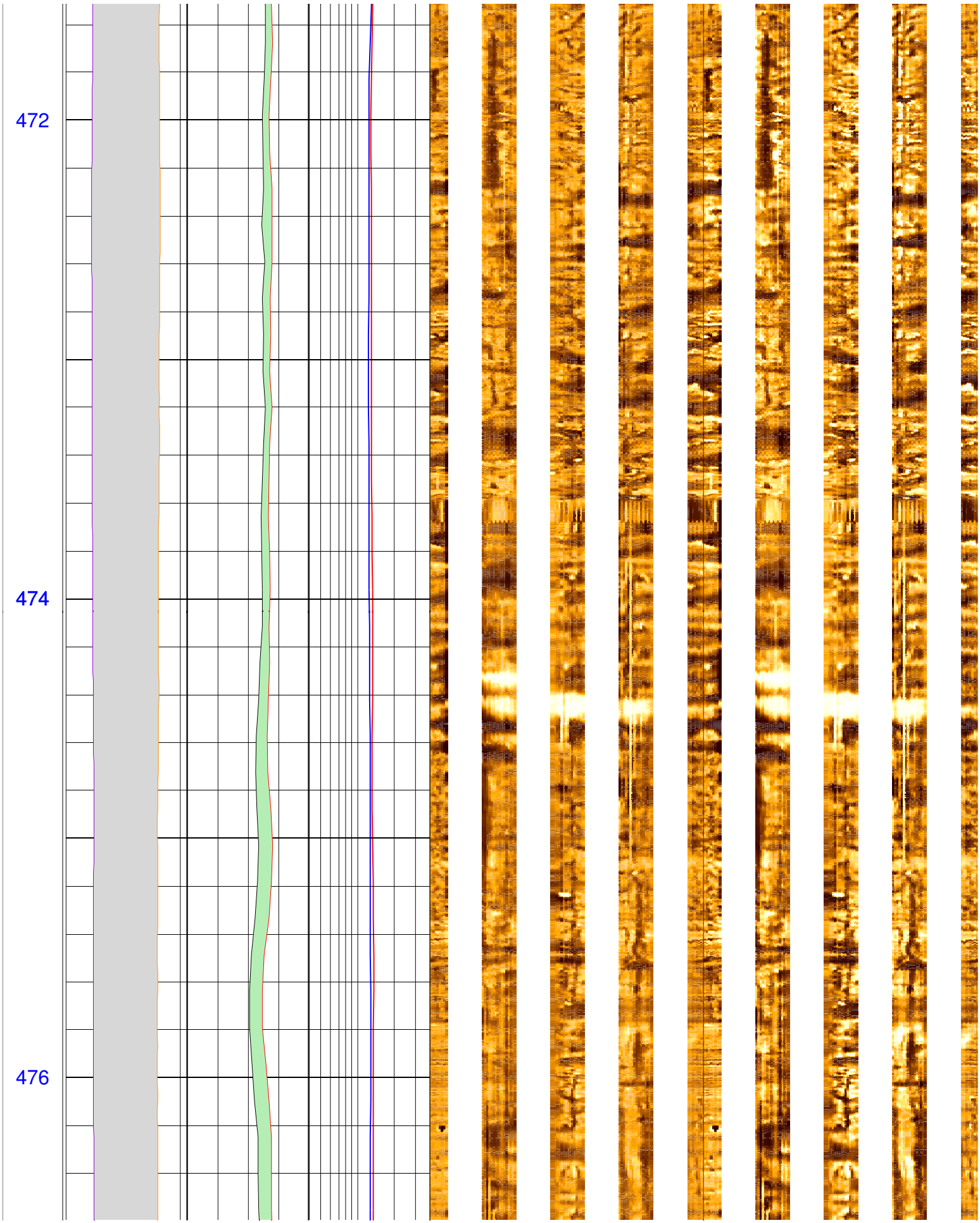
472
474
476

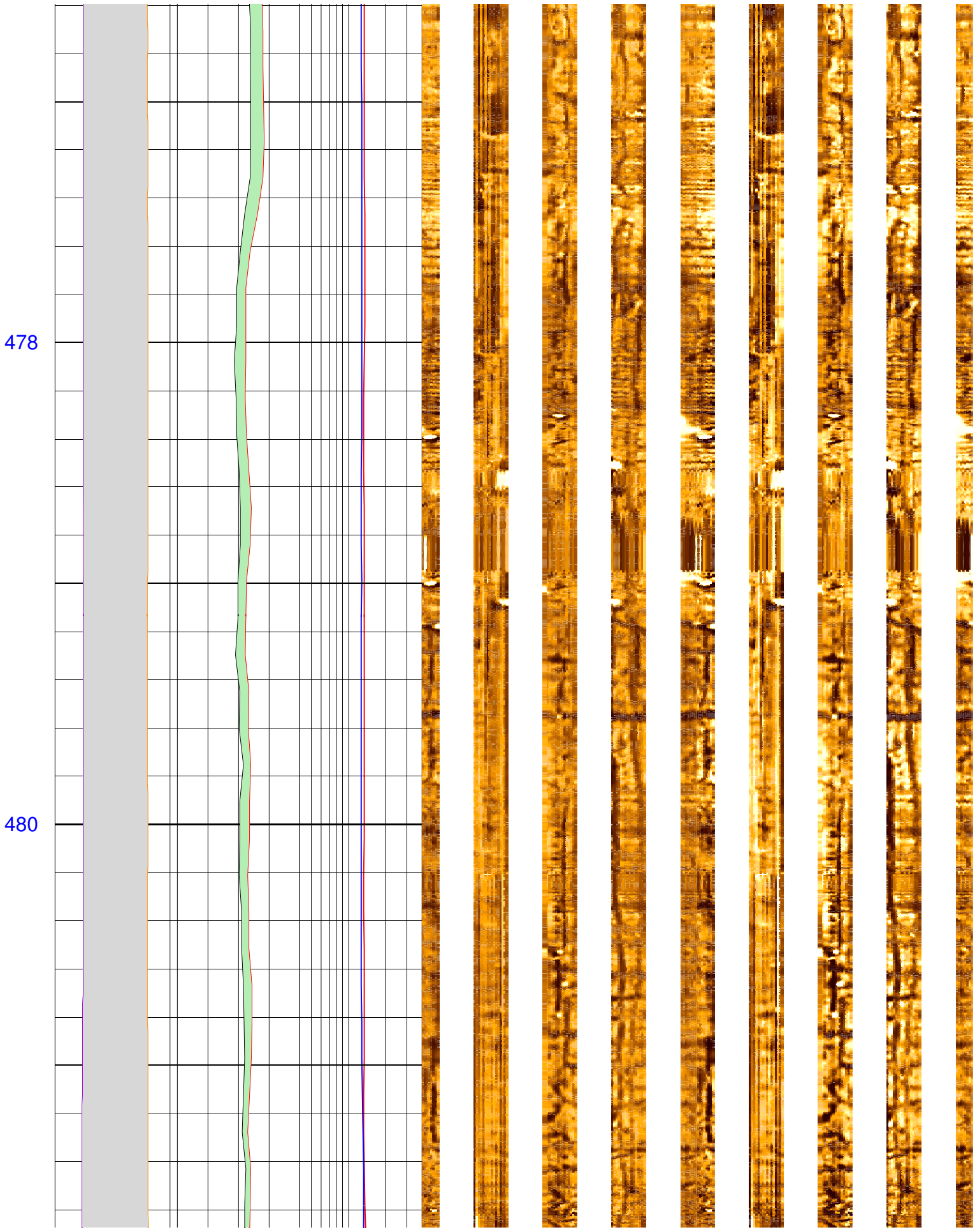
478
480


482
484
486

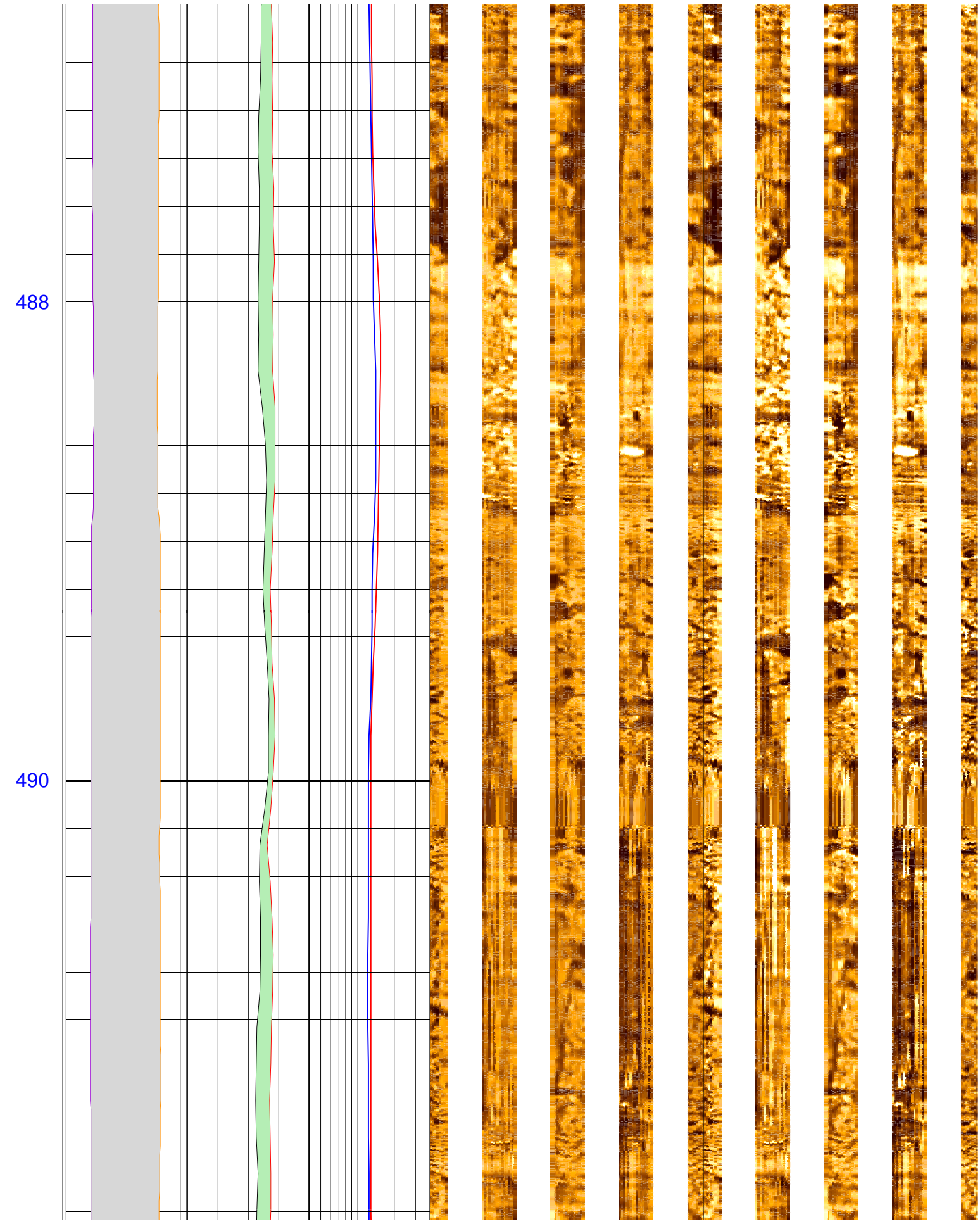
488
490


492
494
496


498
500

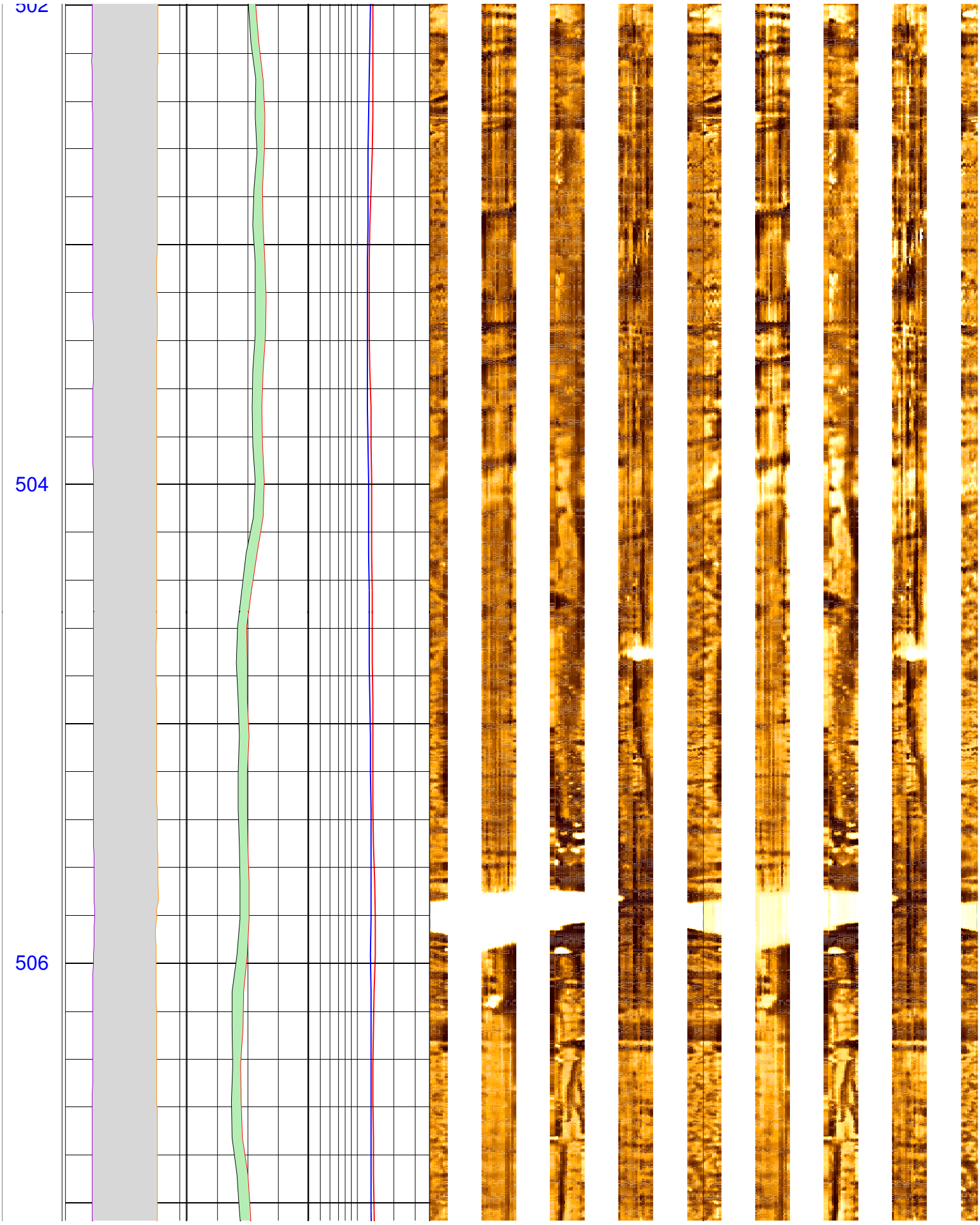
502
504
506

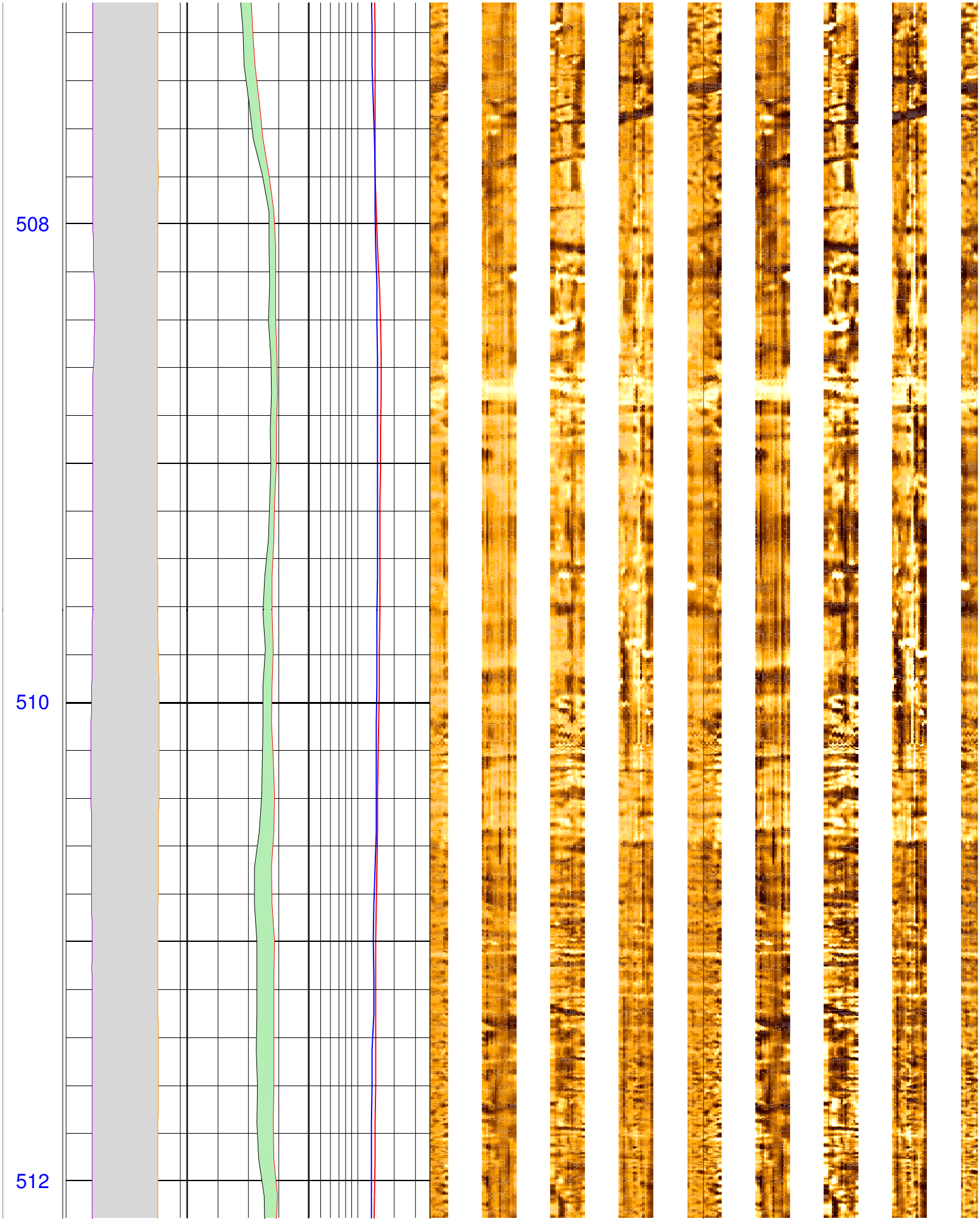
508
510
512


514
516


518
520
522


524
526


528
530
532


534
536


538
540
542


544
546

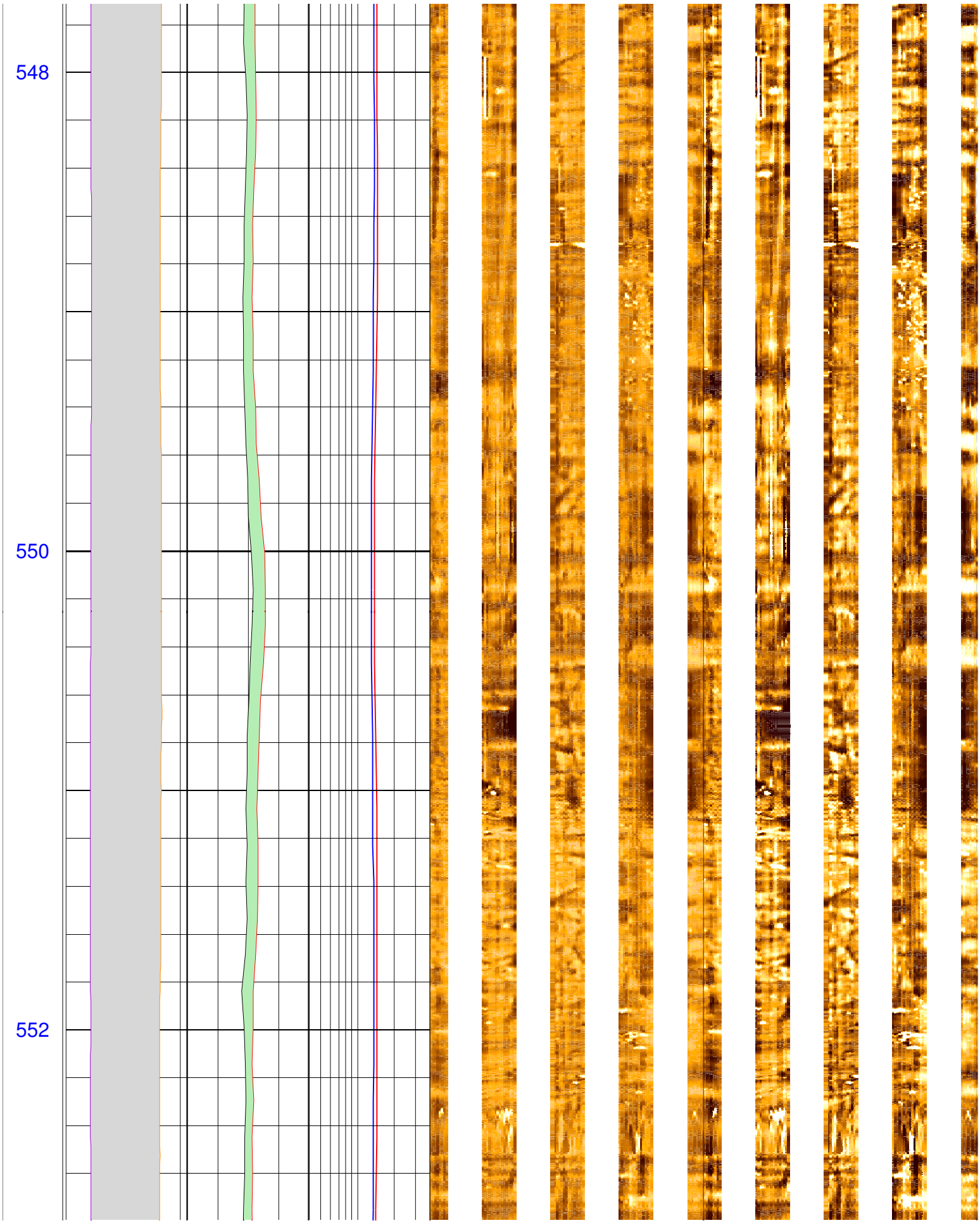
548
550
552


554
556


558
560
562


564
566
568


570
572


574
576
578


580
582


584
586
588


590
592

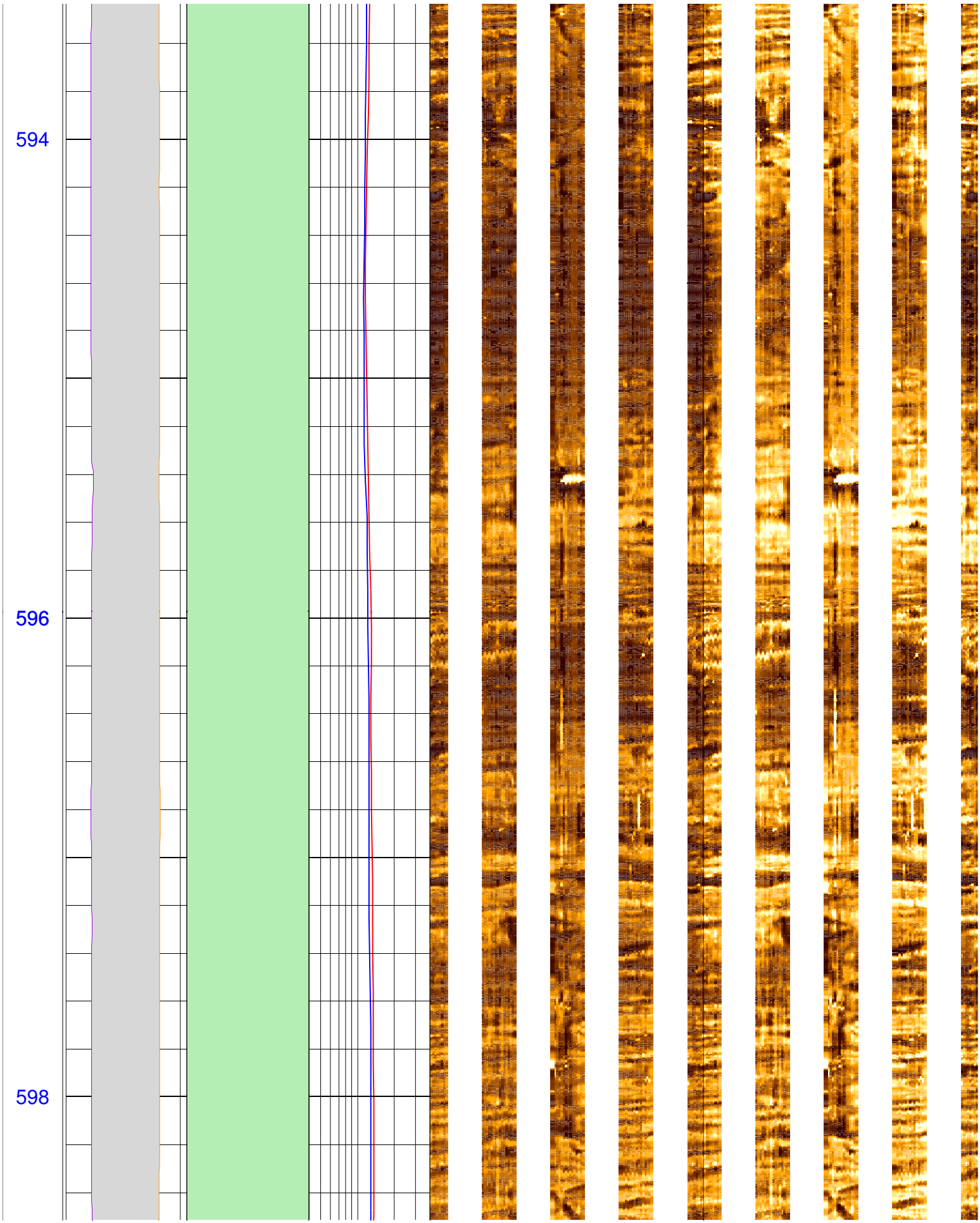
594
596
598


600
602

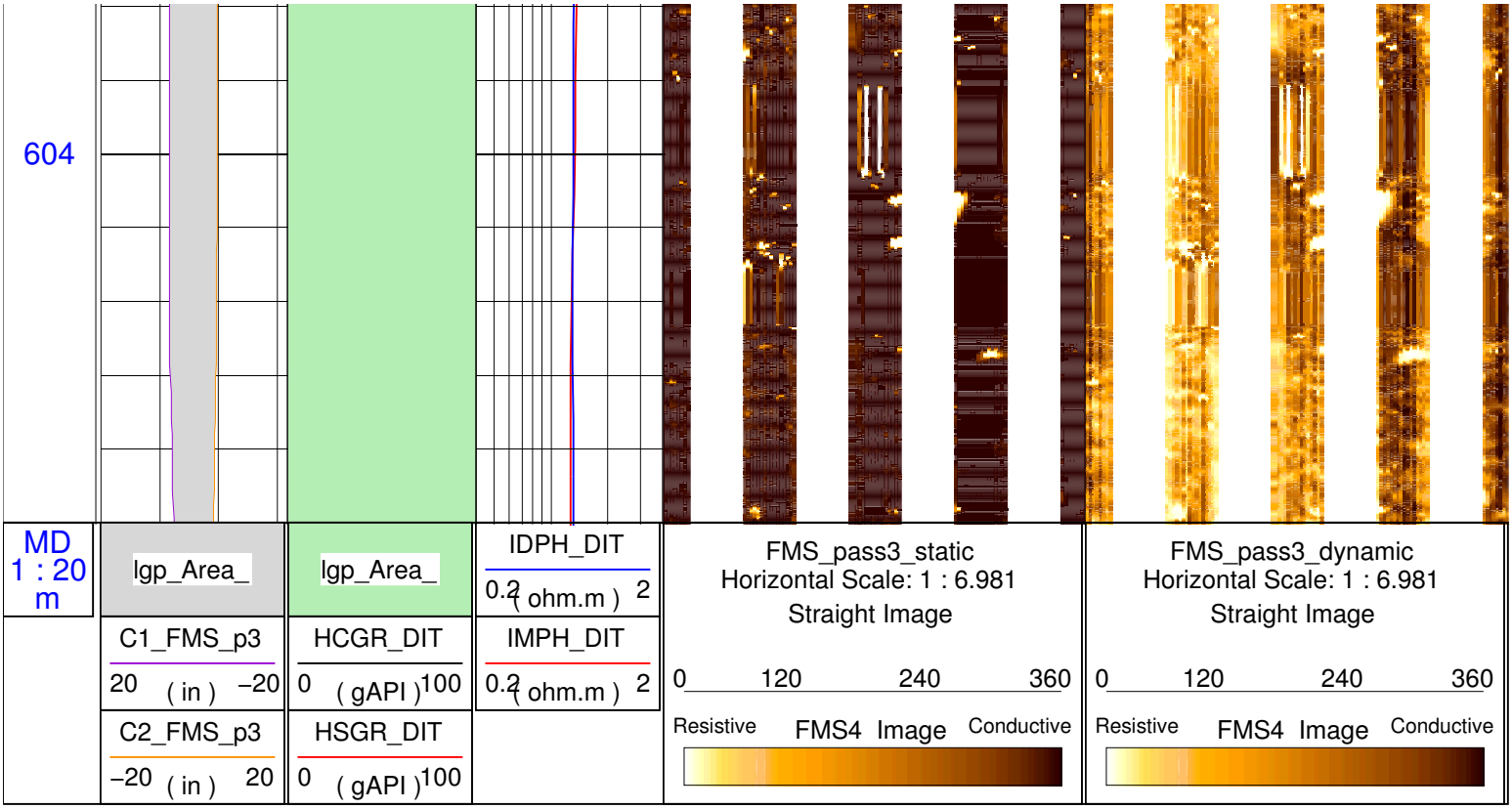
604
MD
1 : 20
m
lgp_Area_
C1_FMS_p3
20 (in) −20
C2_FMS_p3
−20 (in) 20
lgp_Area_
HCGR_DIT
0 (gAPI) 100
HSGR_DIT
0 (gAPI) 100
IDPH_DIT
0.2 (ohm.m) 2
IMPH_DIT
0.2 (ohm.m) 2
FMS_pass3_static
Horizontal Scale: 1 : 6.981
Straight Image
0 120 240 360
Resistive FMS4 Image Conductive
FMS_pass3_dynamic
Horizontal Scale: 1 : 6.981
Straight Image
0 120 240 360
Resistive FMS4 Image Conductive