

# Schlumberger

GEOFRAME  
PROCESSED  
INTERPRETATION

# Processed UBI Images Depth Reference: m WMSF

\* A Mark of Schlumberger

Using the following logs: UBI Images  
HNCS/HCGS/LCAL

COMPANY: Lamont Doherty Earth Observatory  
WELL: Expedition 327 Hole U1362A  
FIELD: Juan de Fuca Ridge Flank

Pacific Ocean

COUNTRY:  
Date Logged: 12-Aug-2010 Date Processed:  
Well Location: Latitude: N 47° 45.6628'; Longitude: W 127° 45.752'

Elevations: KB: 2672m DF: 2672m GL: -2673.5m

API Number: Job Number:

FOLD HERE The well name, location and borehole reference data were furnished by the customer.

All interpretations are opinions based on inferences from electrical or other measurements and we cannot, and do not guarantee the accuracy or correctness of any interpretation, and we shall not, except in the case of gross or willful negligence on our part, be liable or responsible for any loss, costs, damages or expenses incurred or sustained by anyone resulting from any interpretations made by any of our officers, agents or employees. These interpretations are also subject to Clause 4 of our General Terms and Conditions as set out in our current Price Schedule.

Field Recording: Location: Houston Software Version: 17C0-154 Engineer: C. Furman

Office Recording: ICS Center: Baseline: 4.5 Log Analyst:



### Mud and Borehole Measurements:

Rm @ Measured Temperature: @	BHT: 15.5556degC	Bitsize: 9.875in
Rmf @ Measured Temperature: @	Type Fluid in Hole:	Seawater
Rmc @ Measured Temperature: @	Mud Density: 1.03g/cm3	

### Remarks:


Logs run in first hole ("A" hole) of drilling site U1362 for the primary purpose of evaluating borehole condition in preparation to set a drilling packer for a formation injectivity test.

UBI tool centralized using integrated bowspring arms and run with USRS-A due to pipe ID restrictions.  
 Fluid Properties Mode (FPM) recorded on the downlog; FVEL= xxxx and ZMUD=xxxx  
 Main log recorded in 250 kHz x 140 samples/rev x 1 inch vertical sampling.

	lgp_Area_210	HSGR_p2 0 (gAPI) 20	UBI_pass2_static Horizontal Scale: 1 : 12.409 Orientation North Amplitude 0 120 240 360	BorEid_UBI_pass2_dynamic Horizontal Scale: 1 : 12.409 Orientation North Amplitude 0 120 240 360
	LCAL_p2_R -20 (in) 20	HCGR_p2 0 (gAPI) 20	Low UBI Image High	Low UBI Image High
MD 1 : 20 m	LCAL.DSH_UBI 20 (in) -20	lgp_Area_178		

306

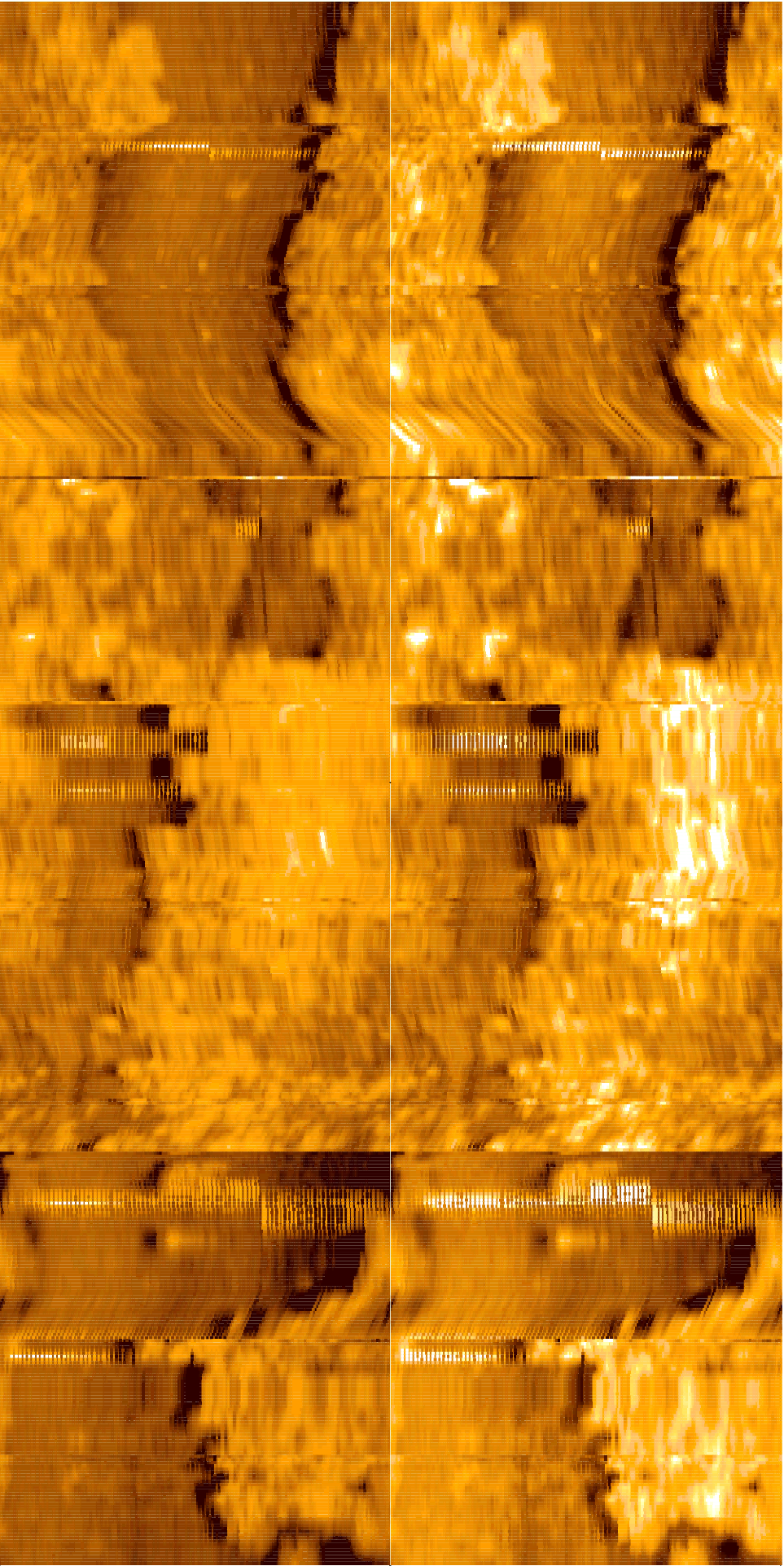
308





310

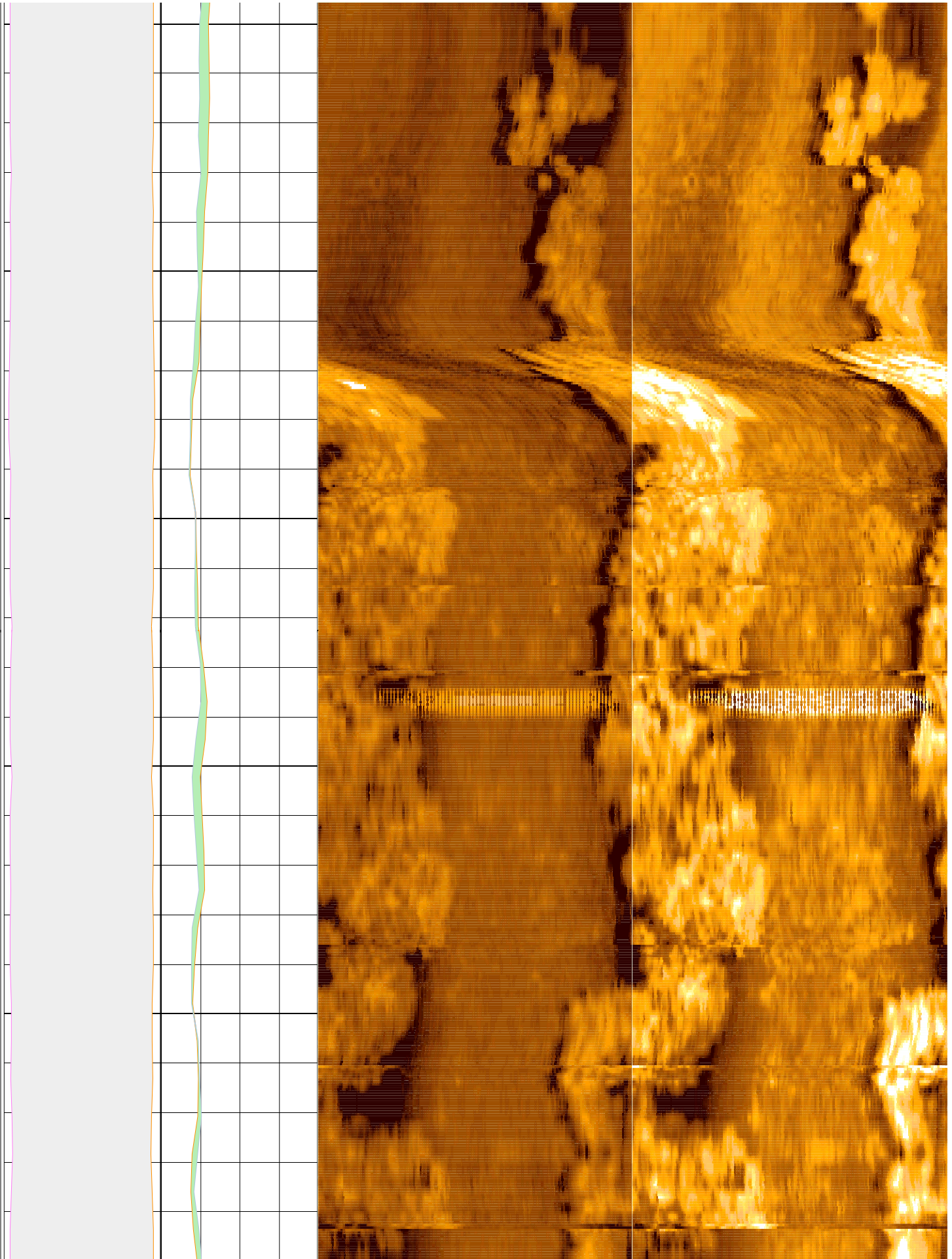
312



314

316

318

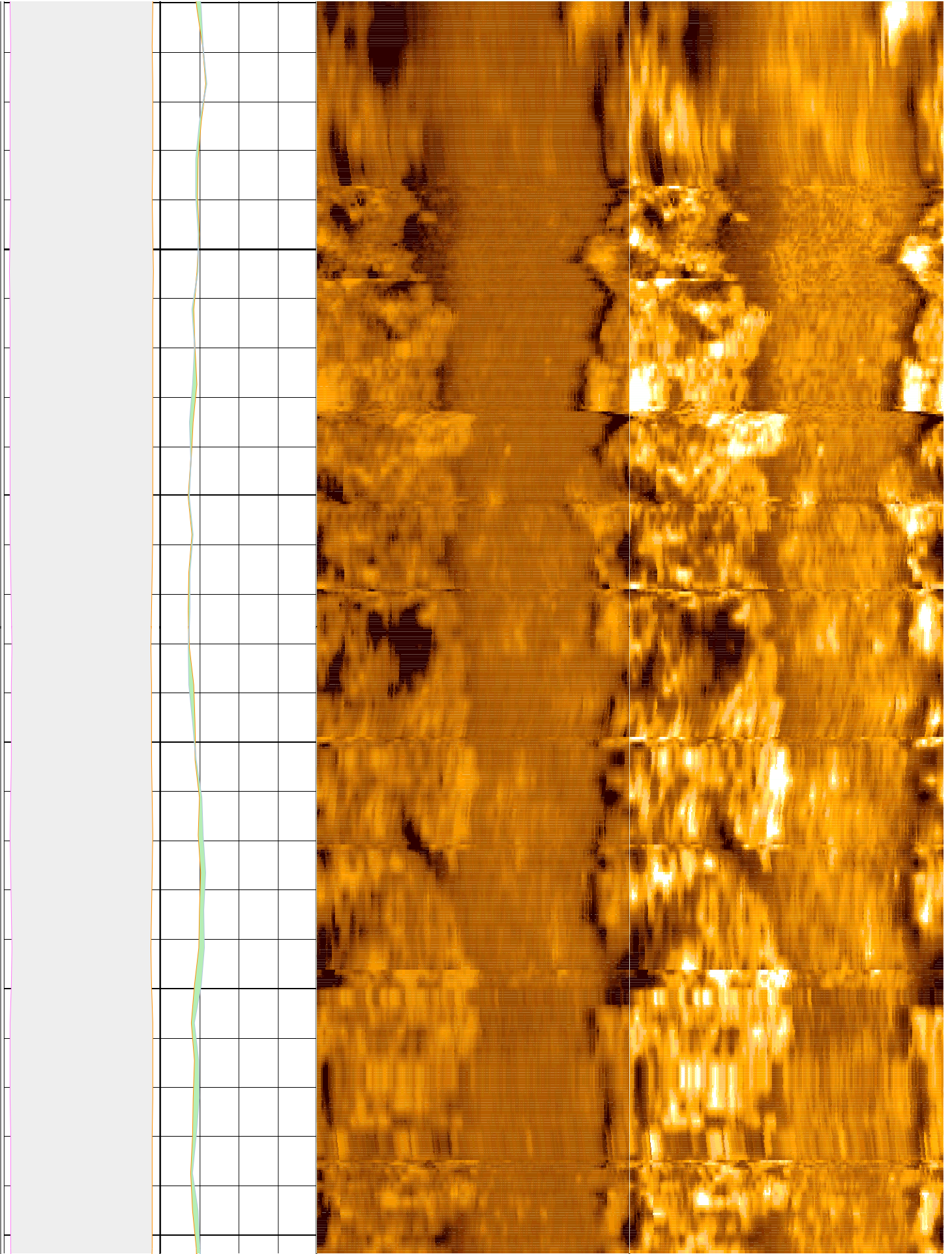




320

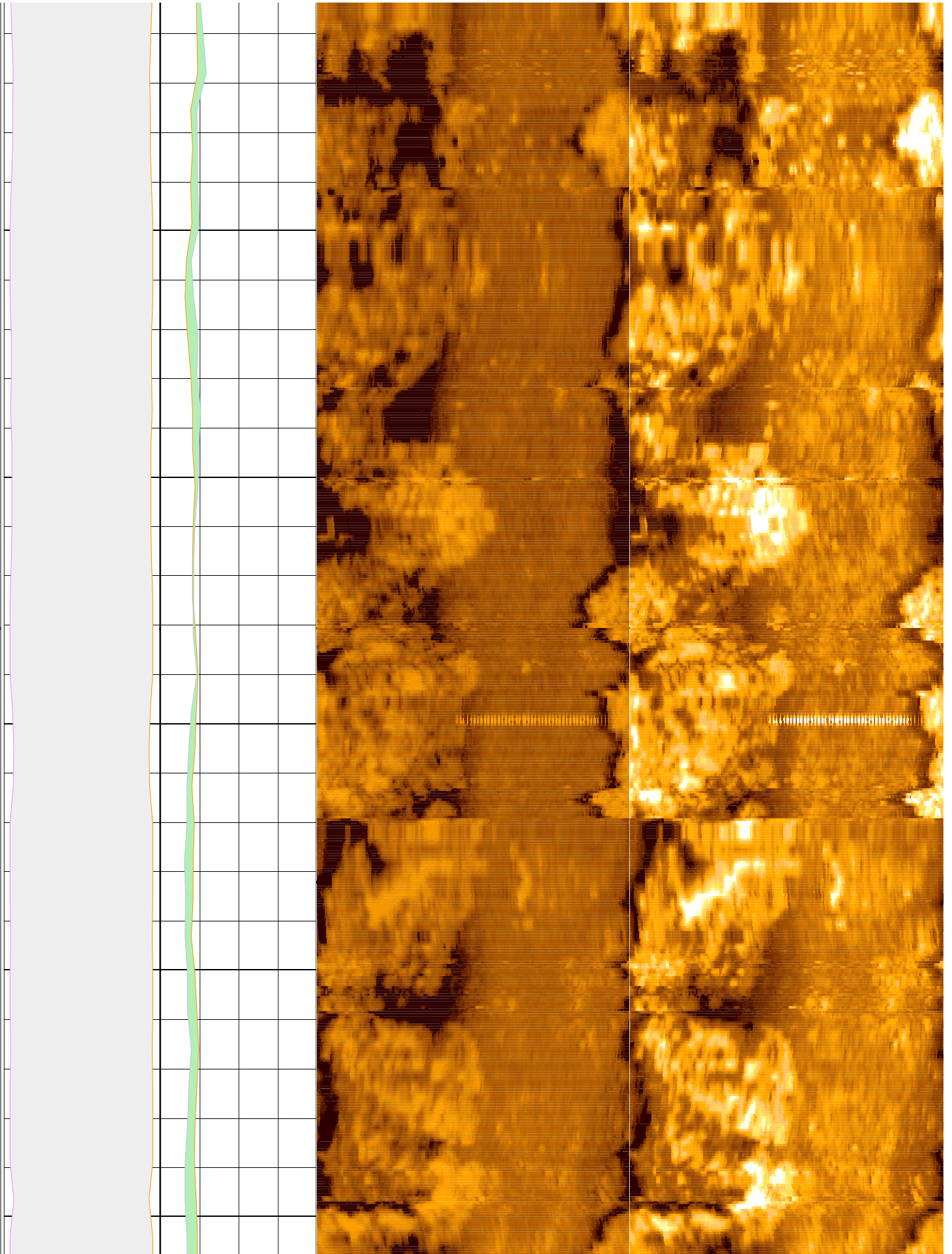
322

324



326

328

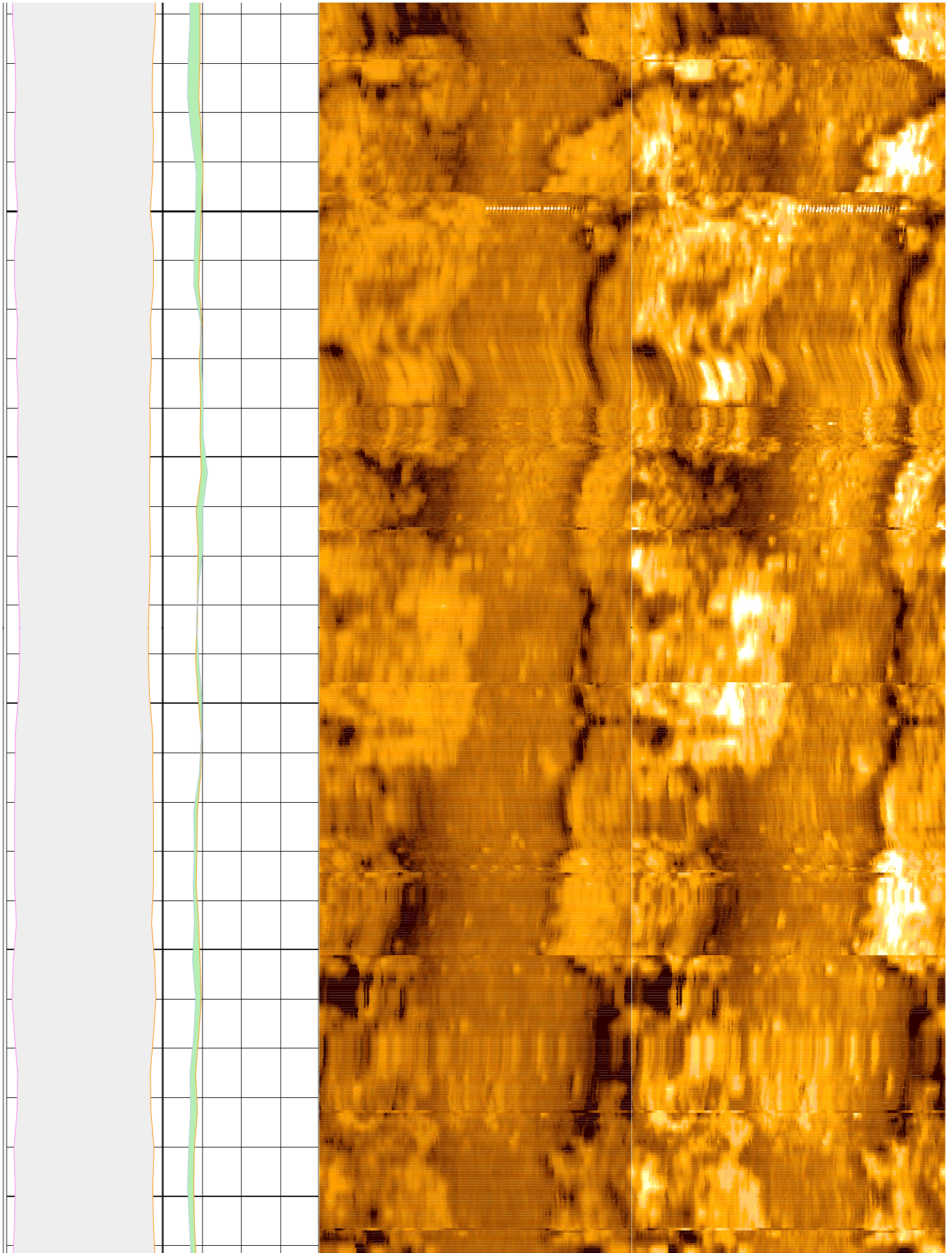




330

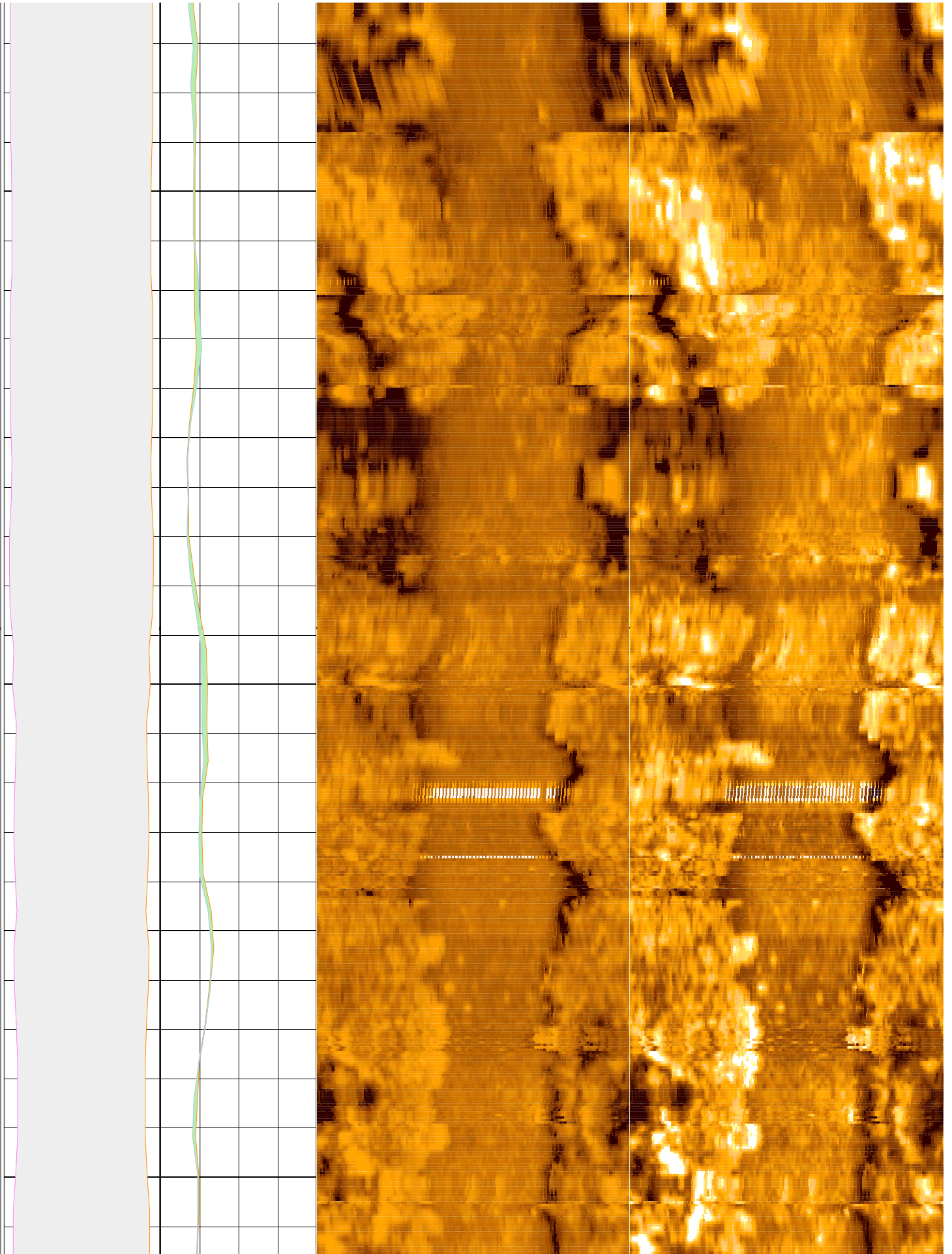
332

334



336

338






340

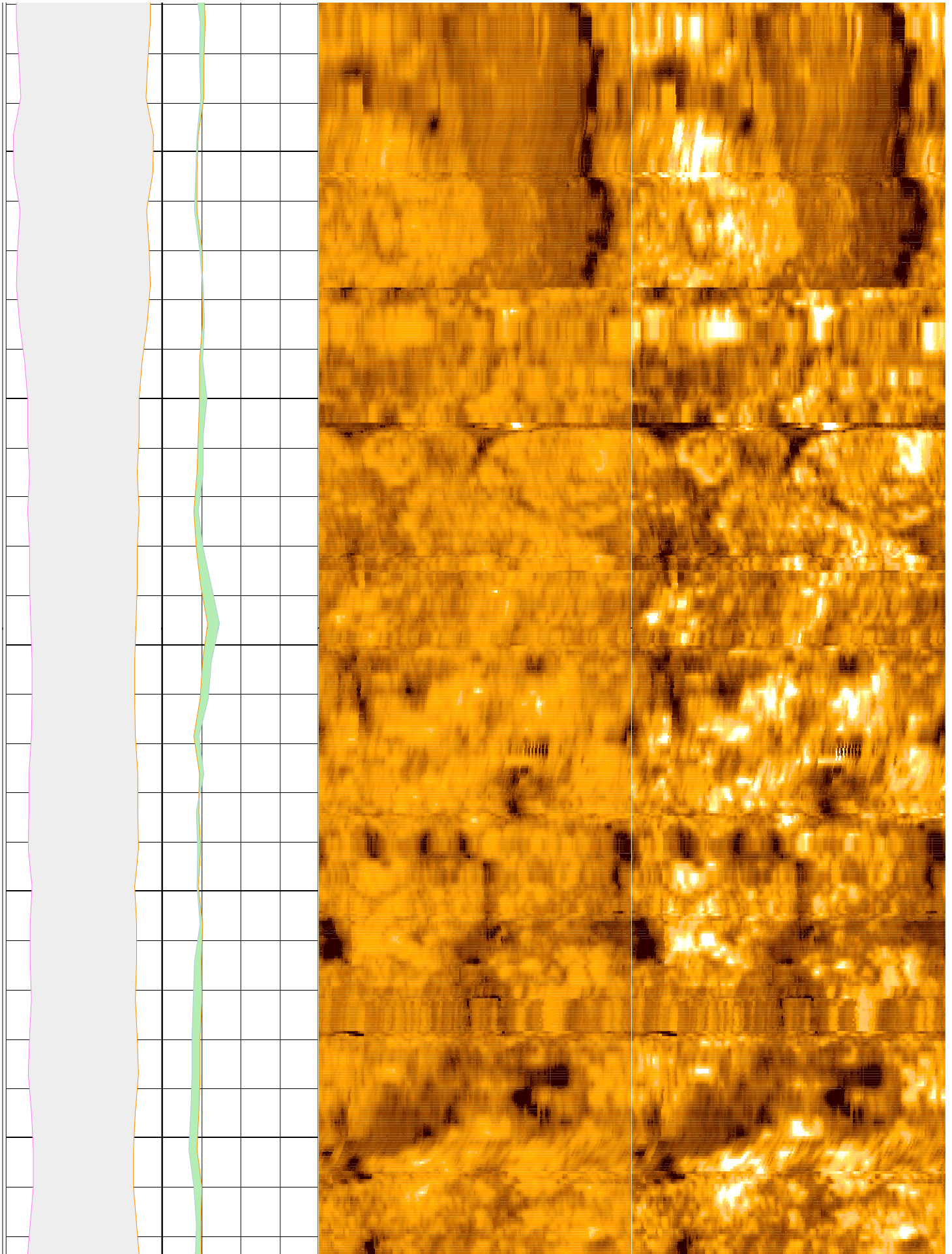
342

344



346

348

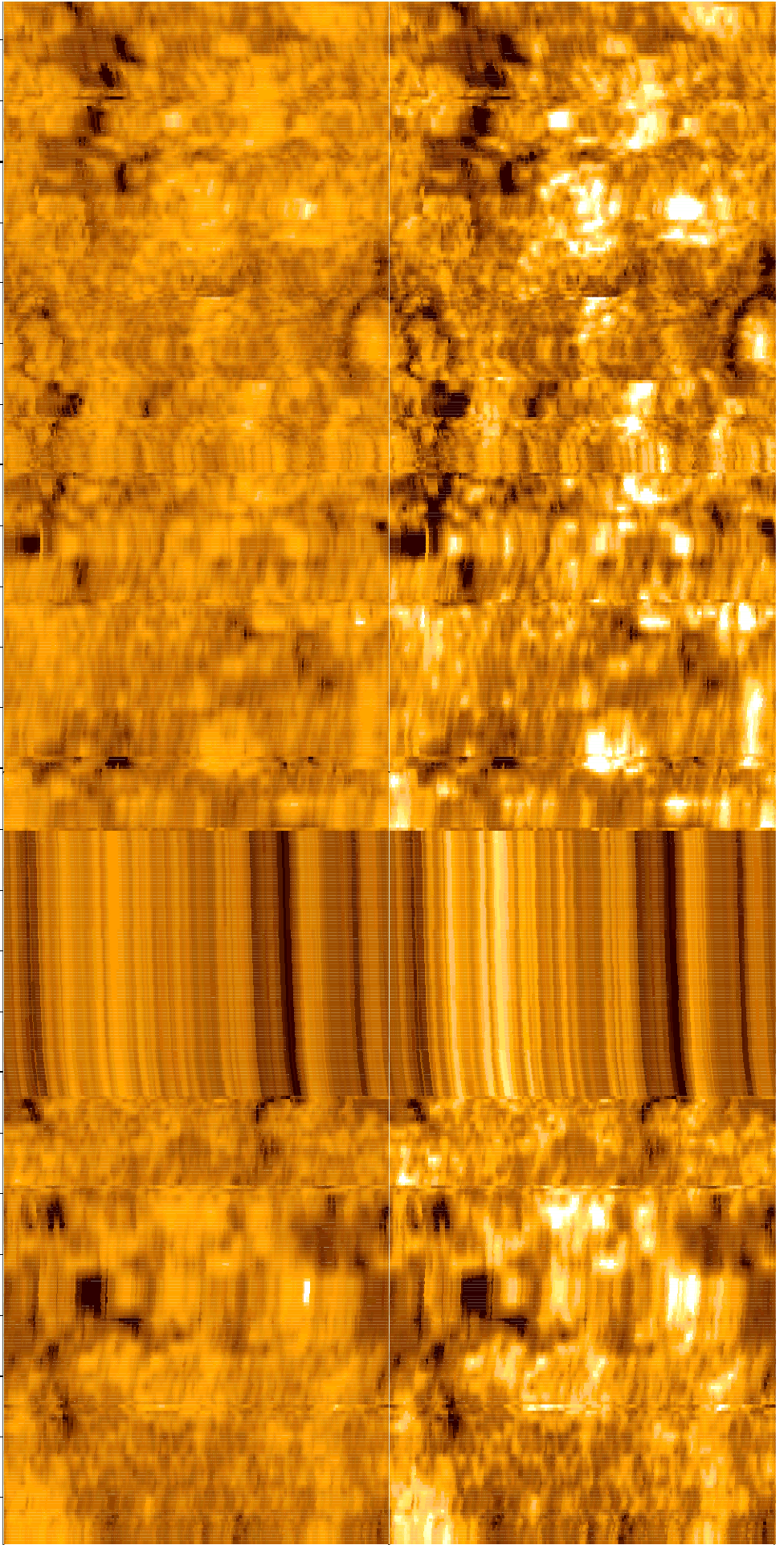




350

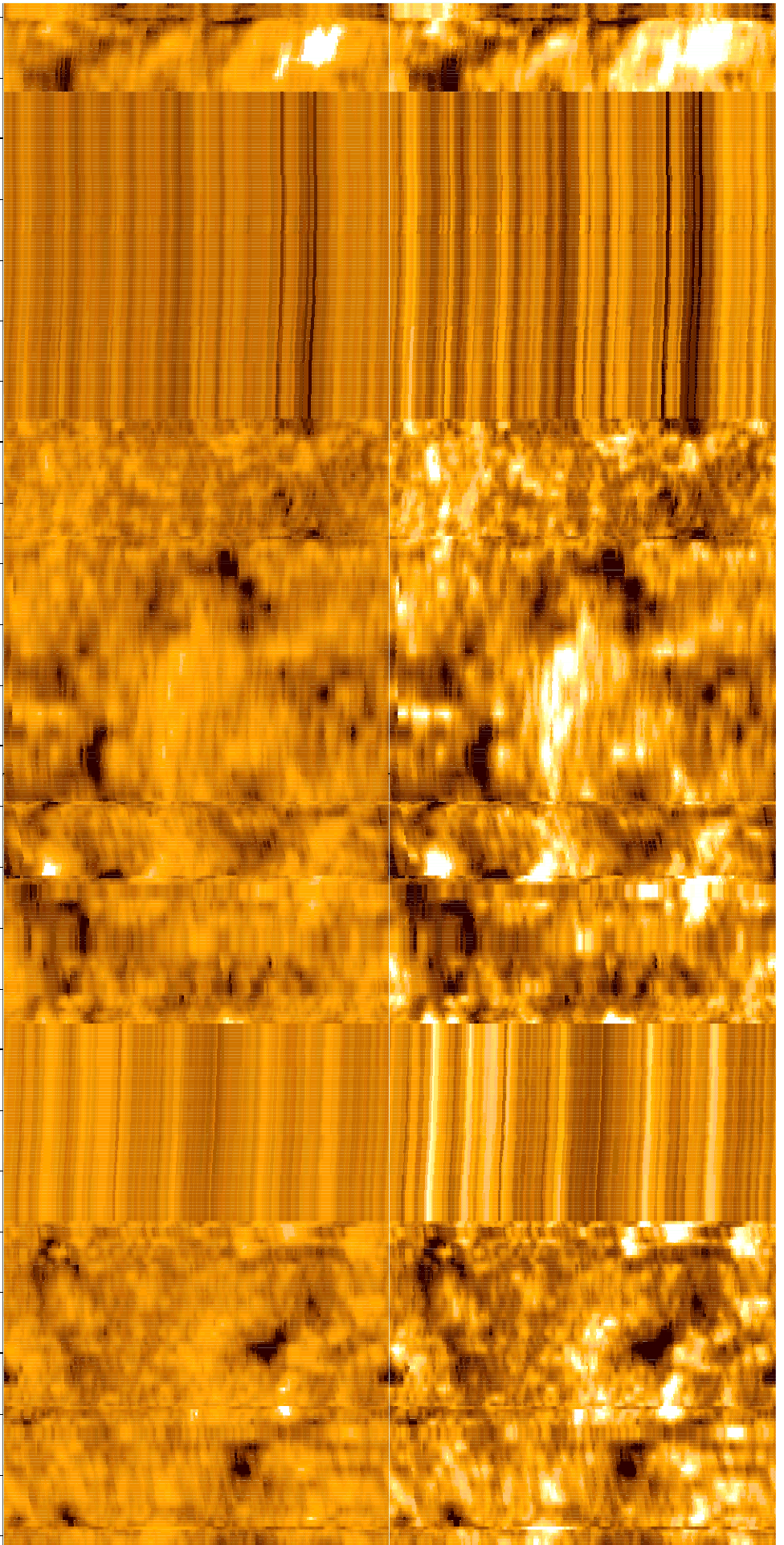

352

354



356

358

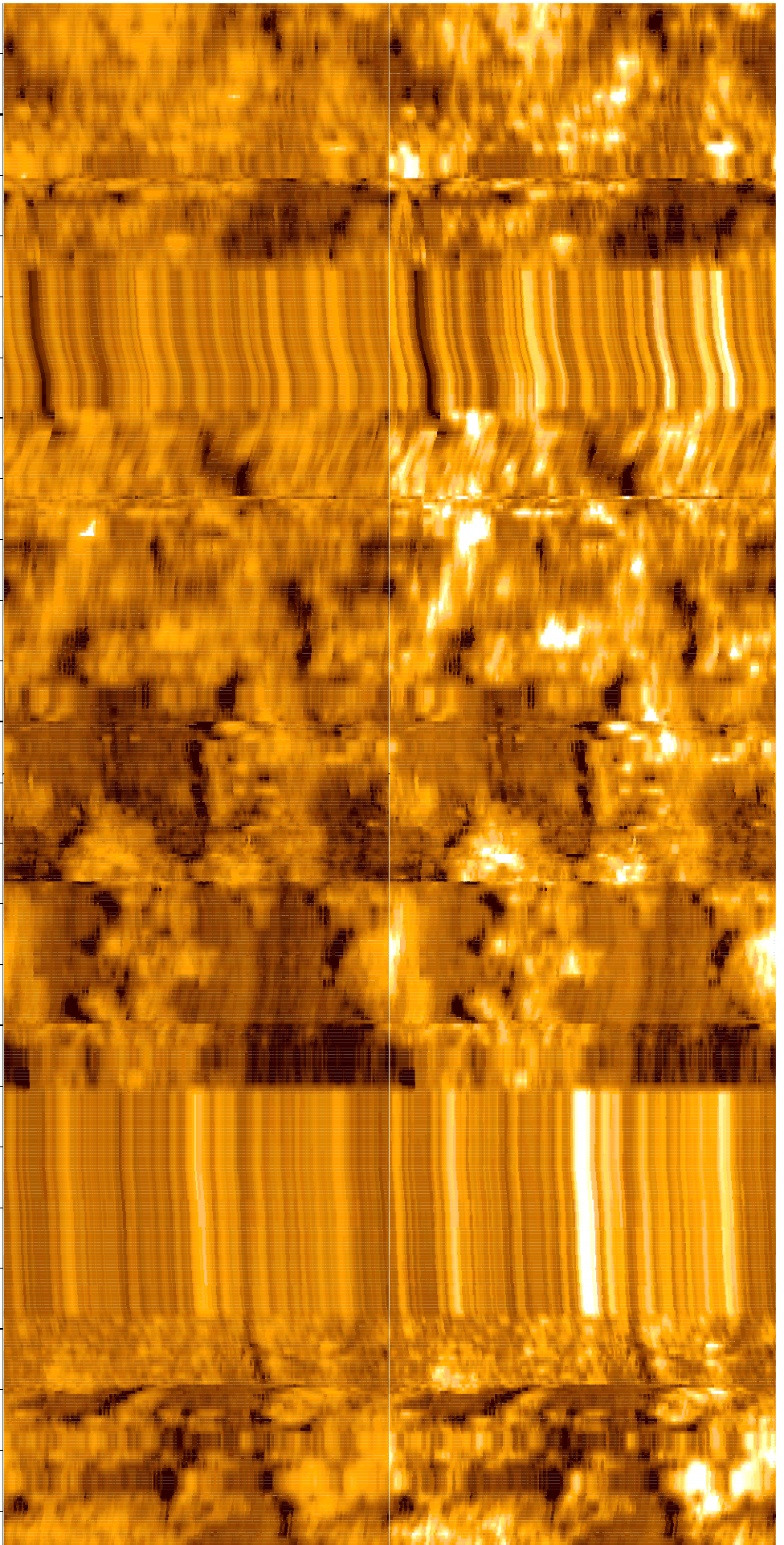
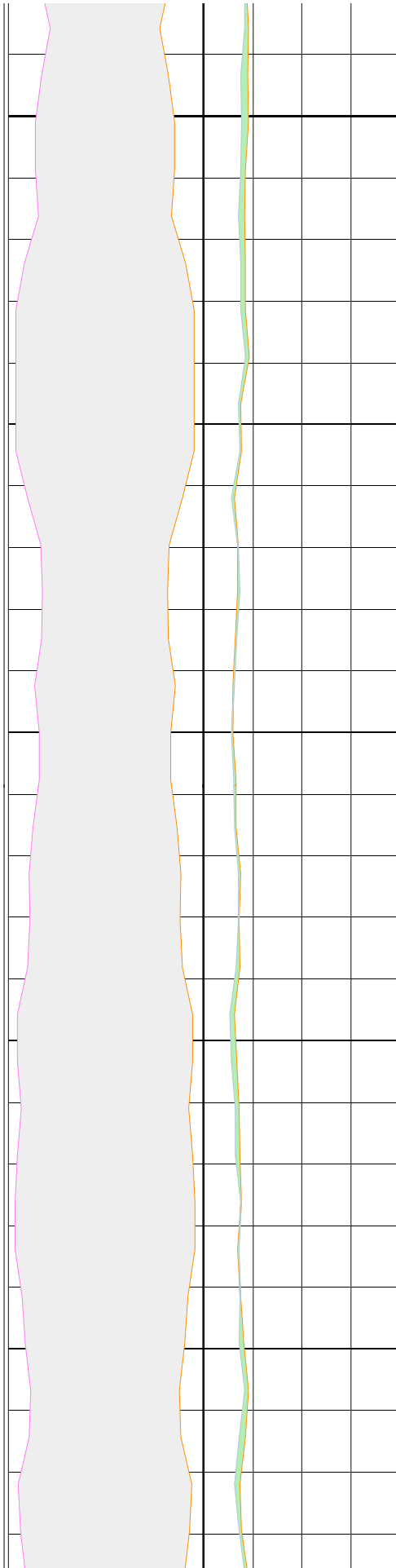




360

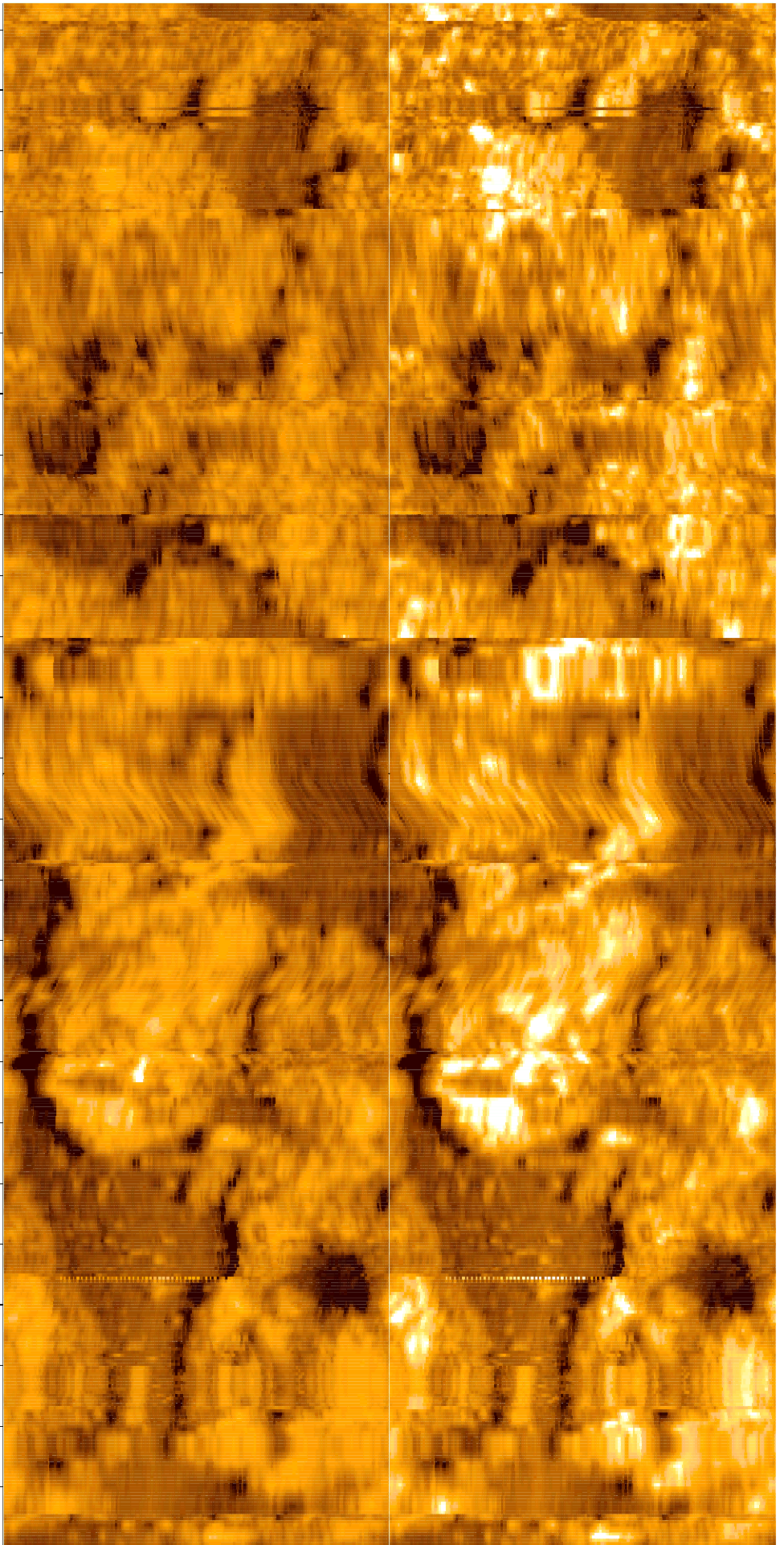
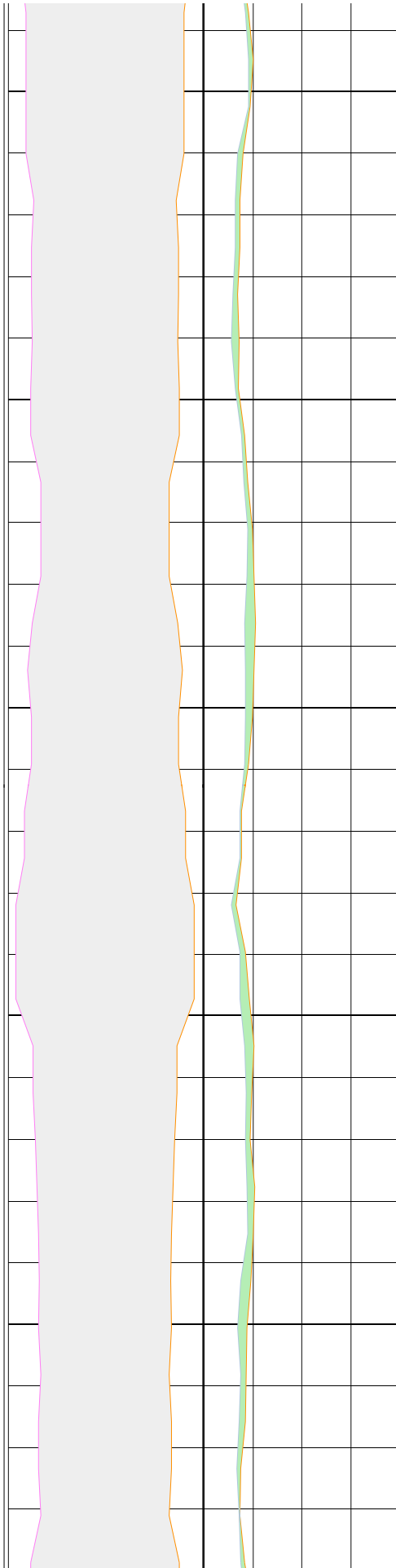
362

364



366

368

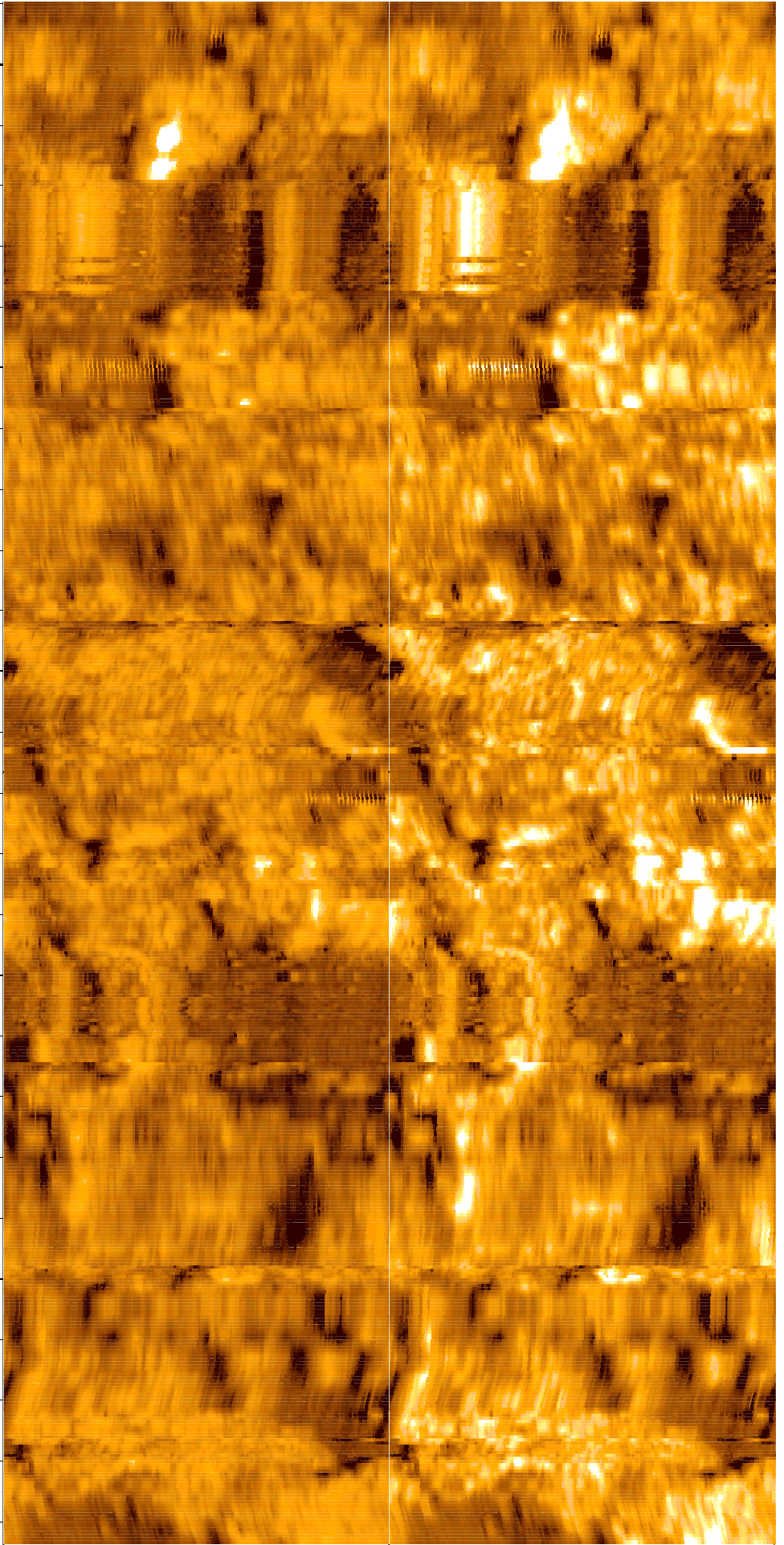




370

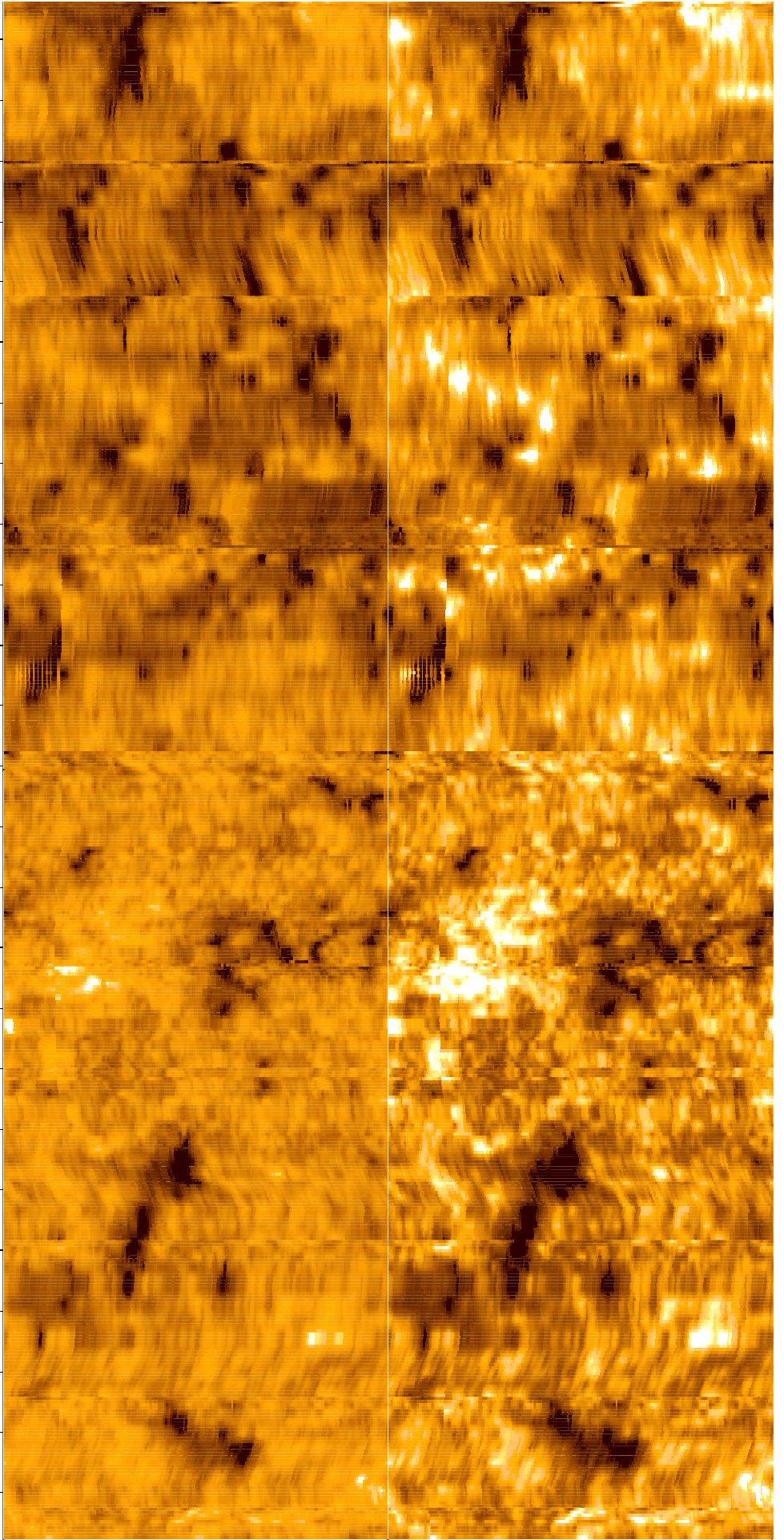

372

374



376

378

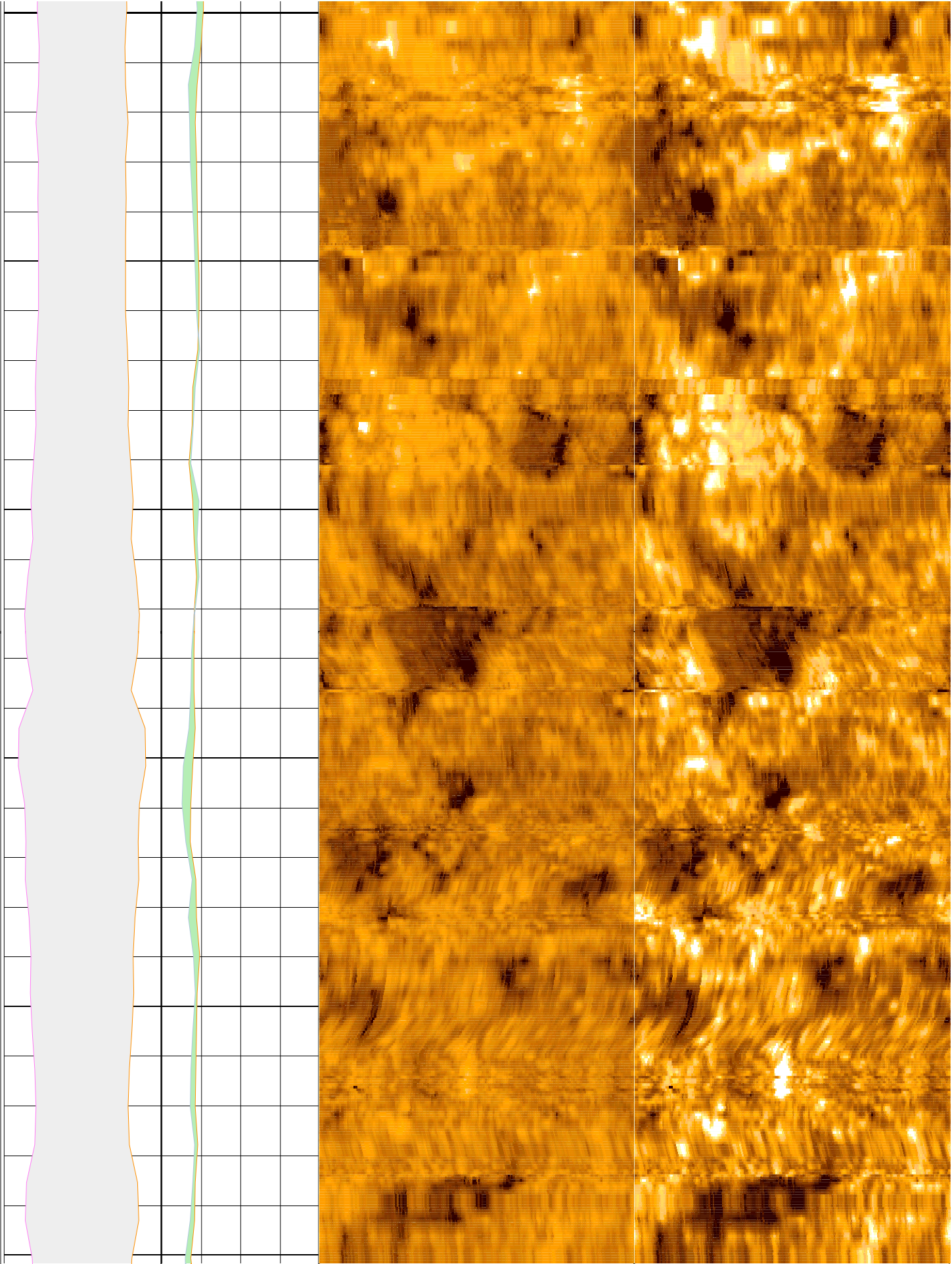




380

382

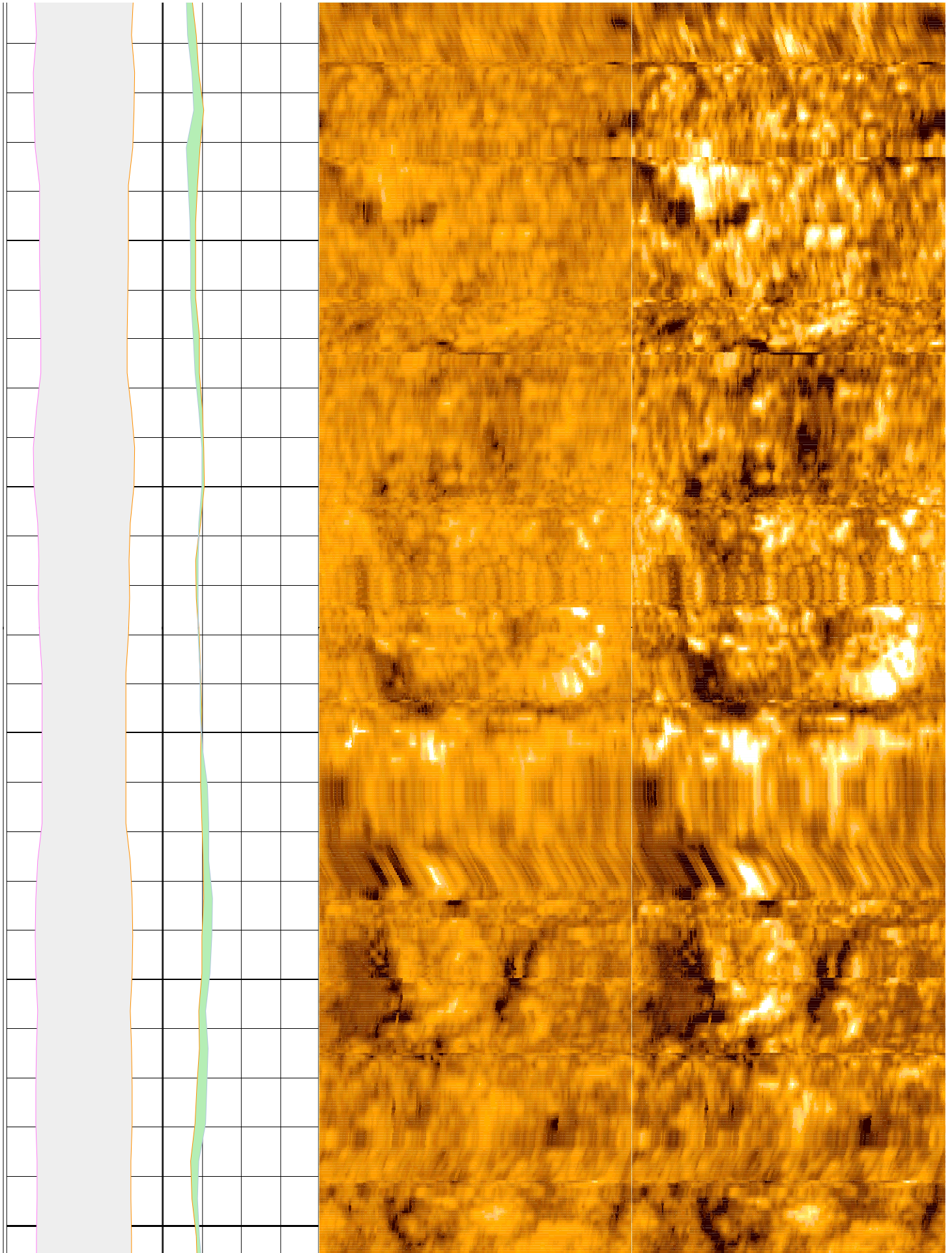
384



386

388

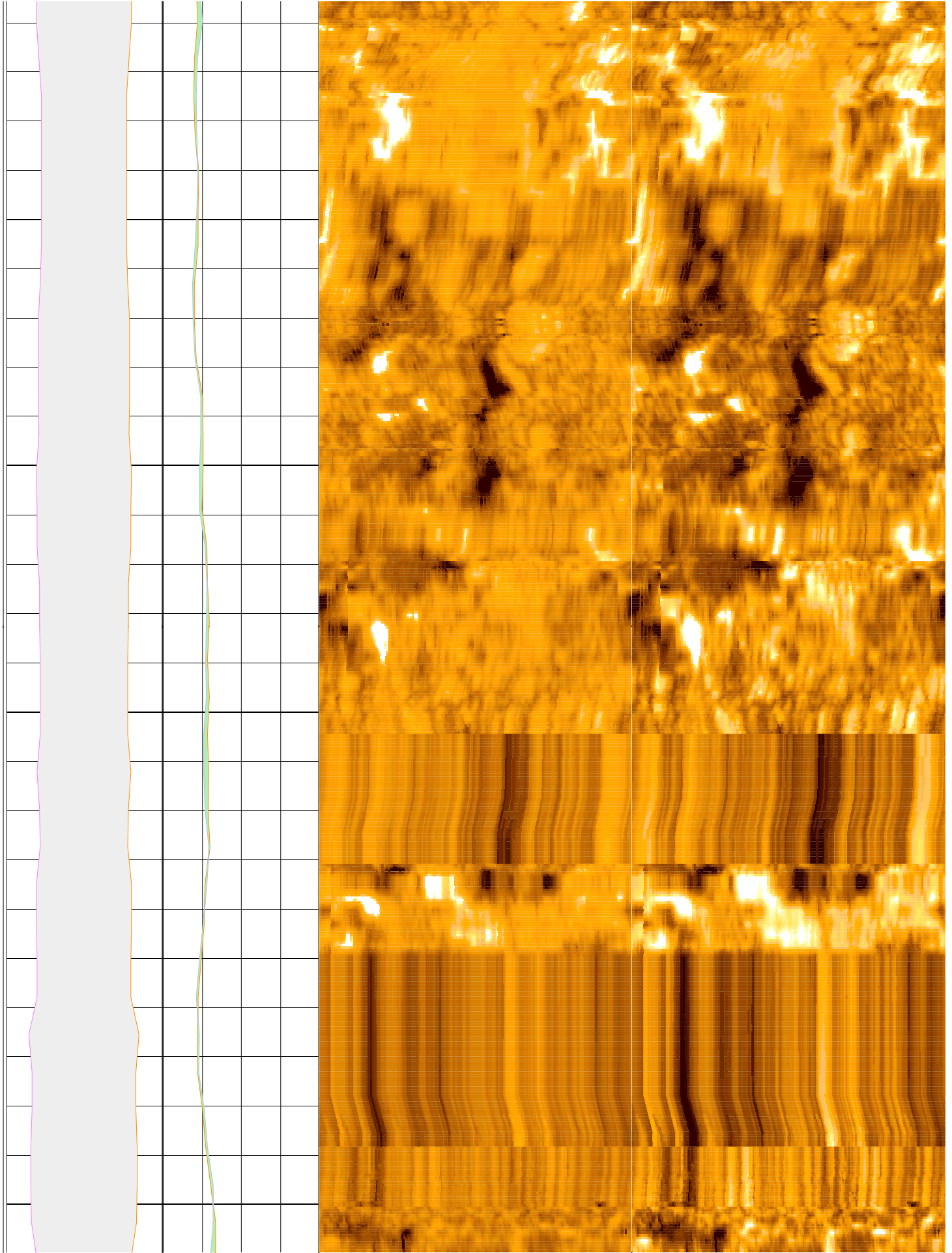
390





392

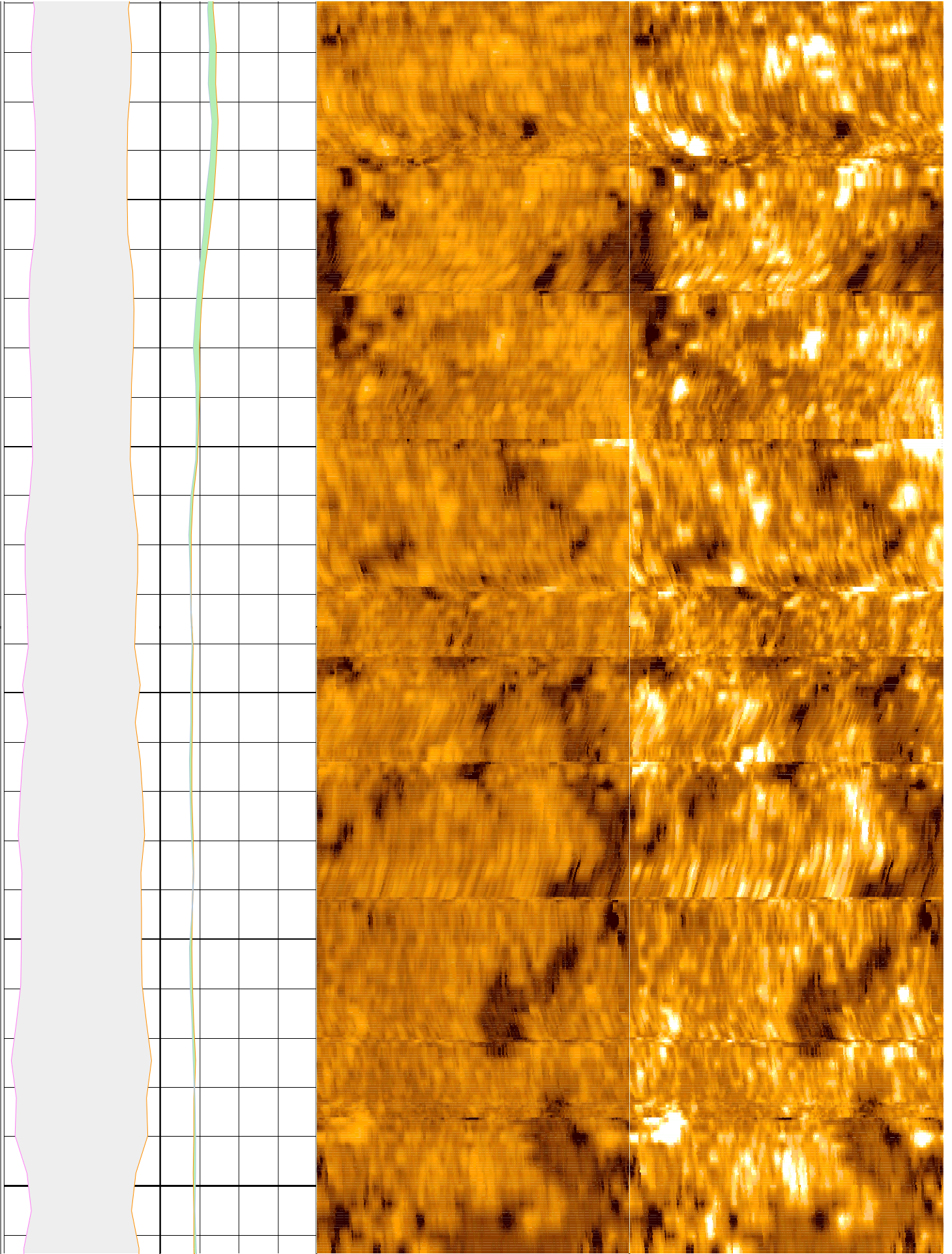
394



396

398

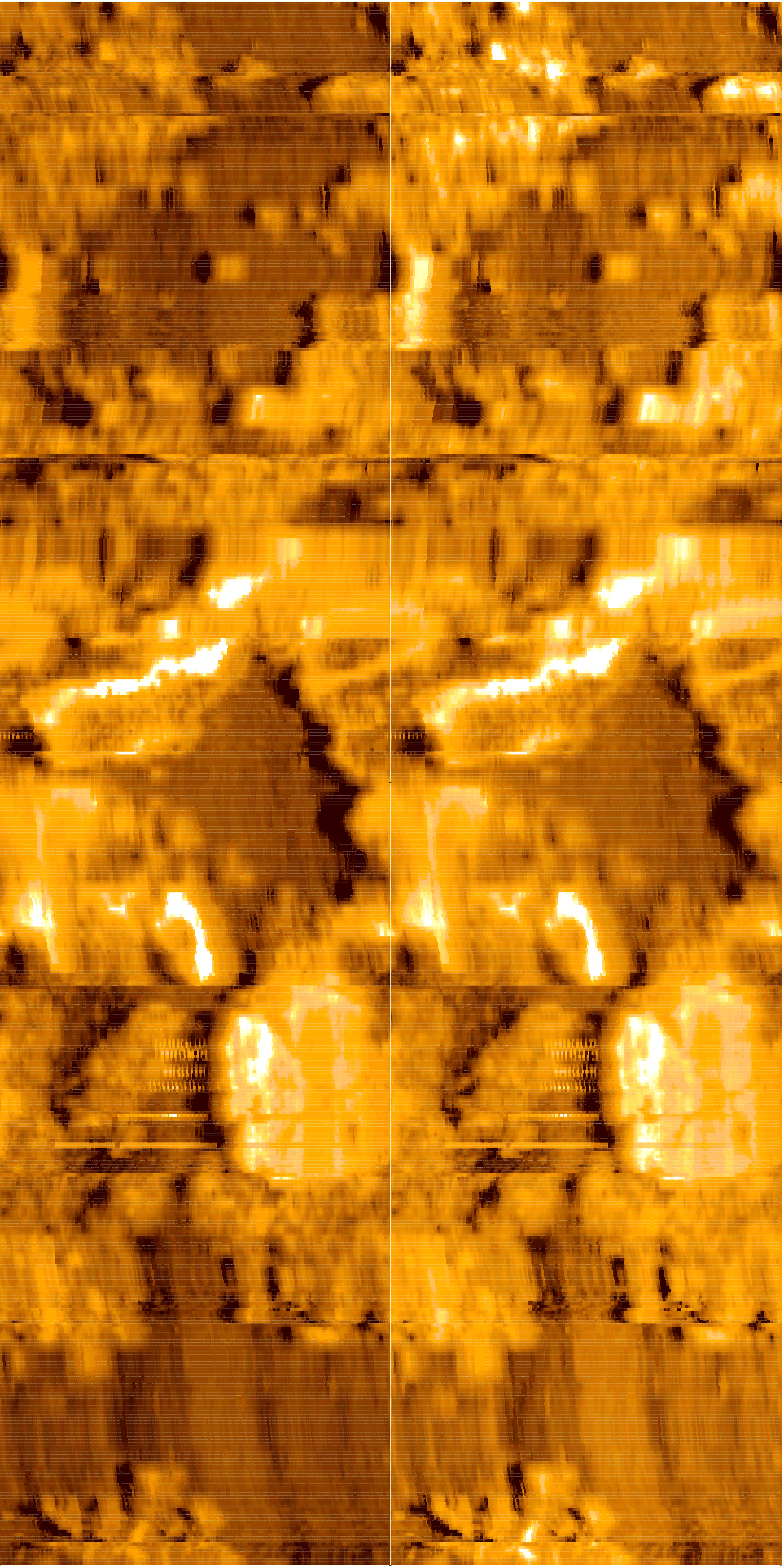

400





402

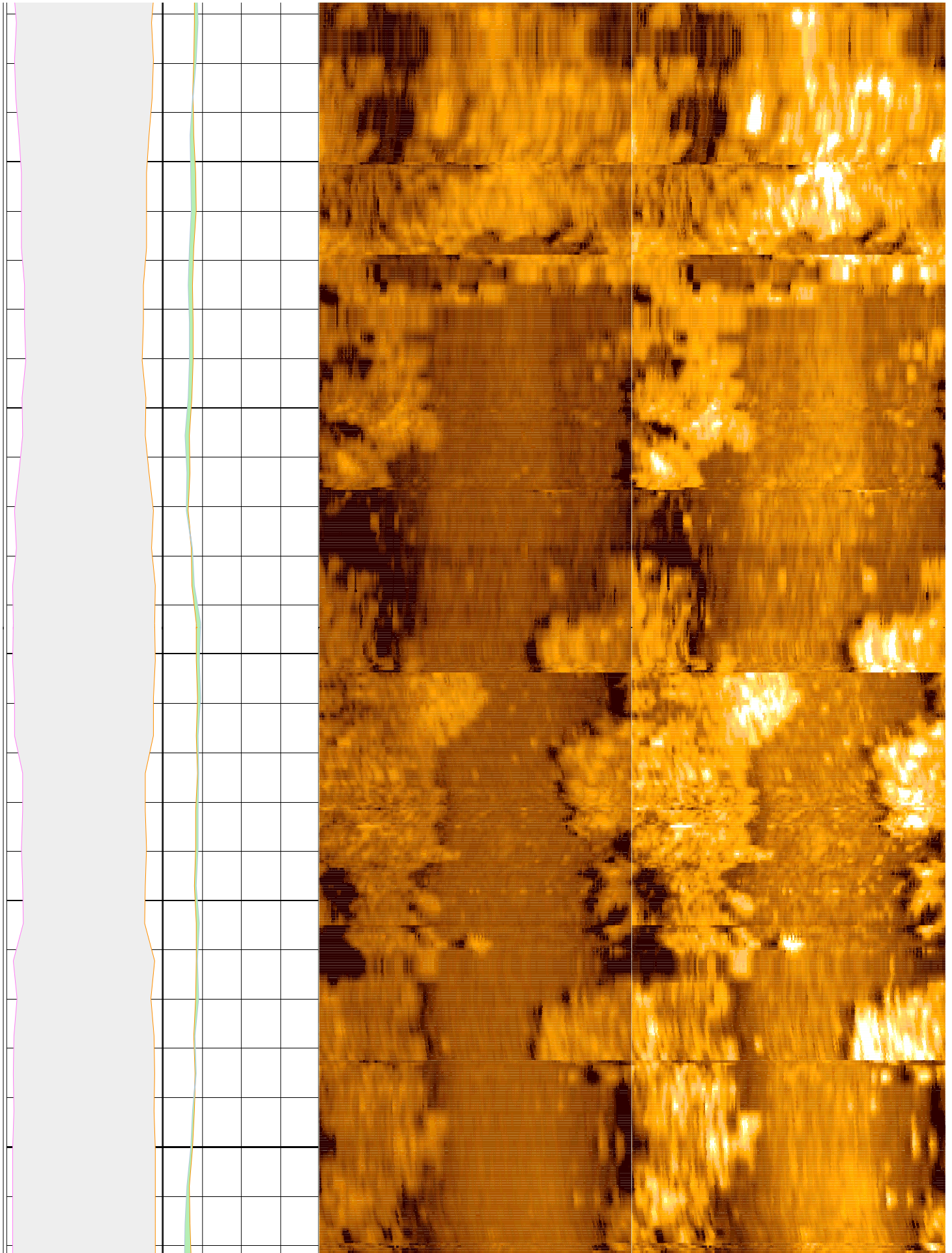
404



406

408

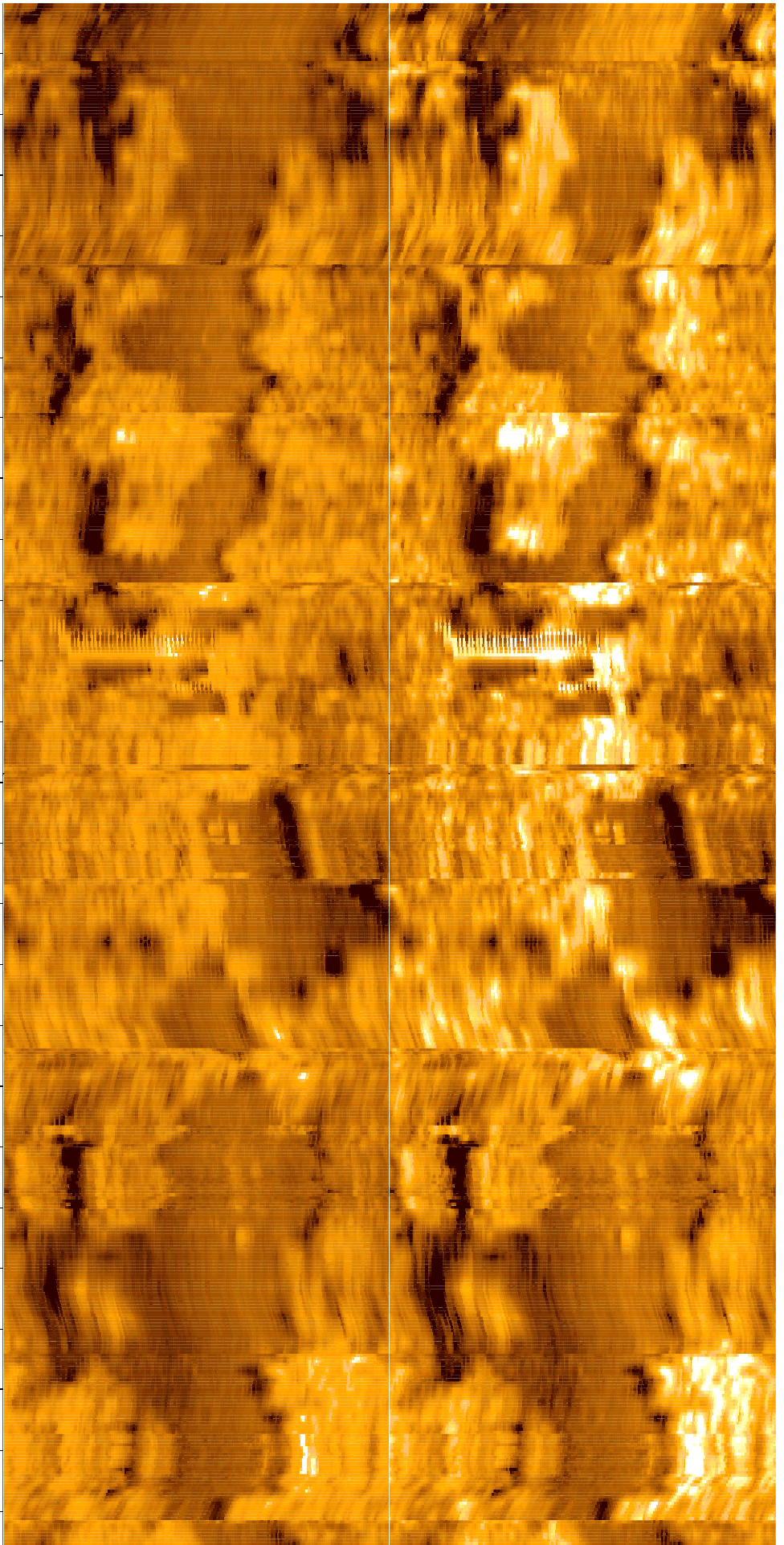
410





412

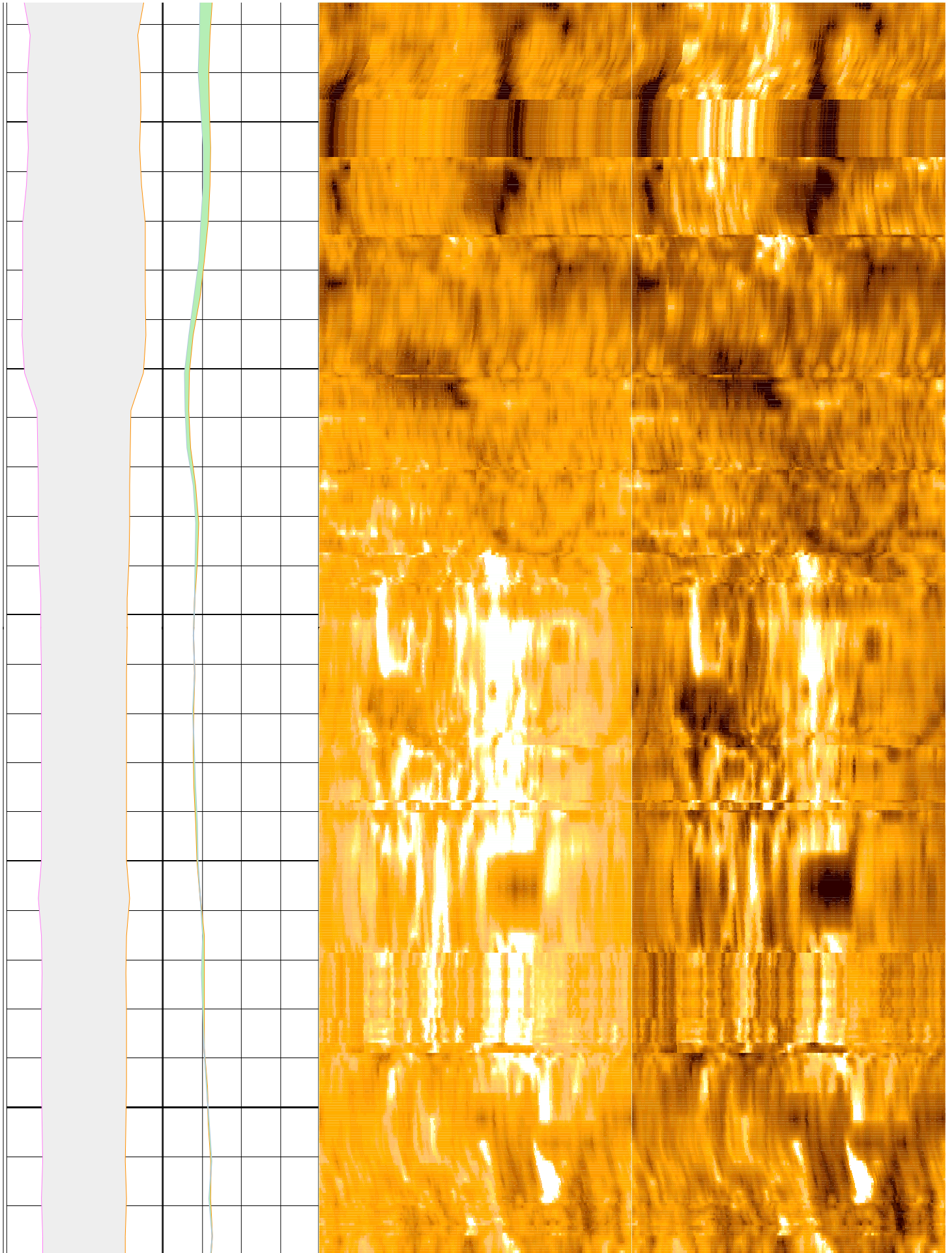
414



416

418

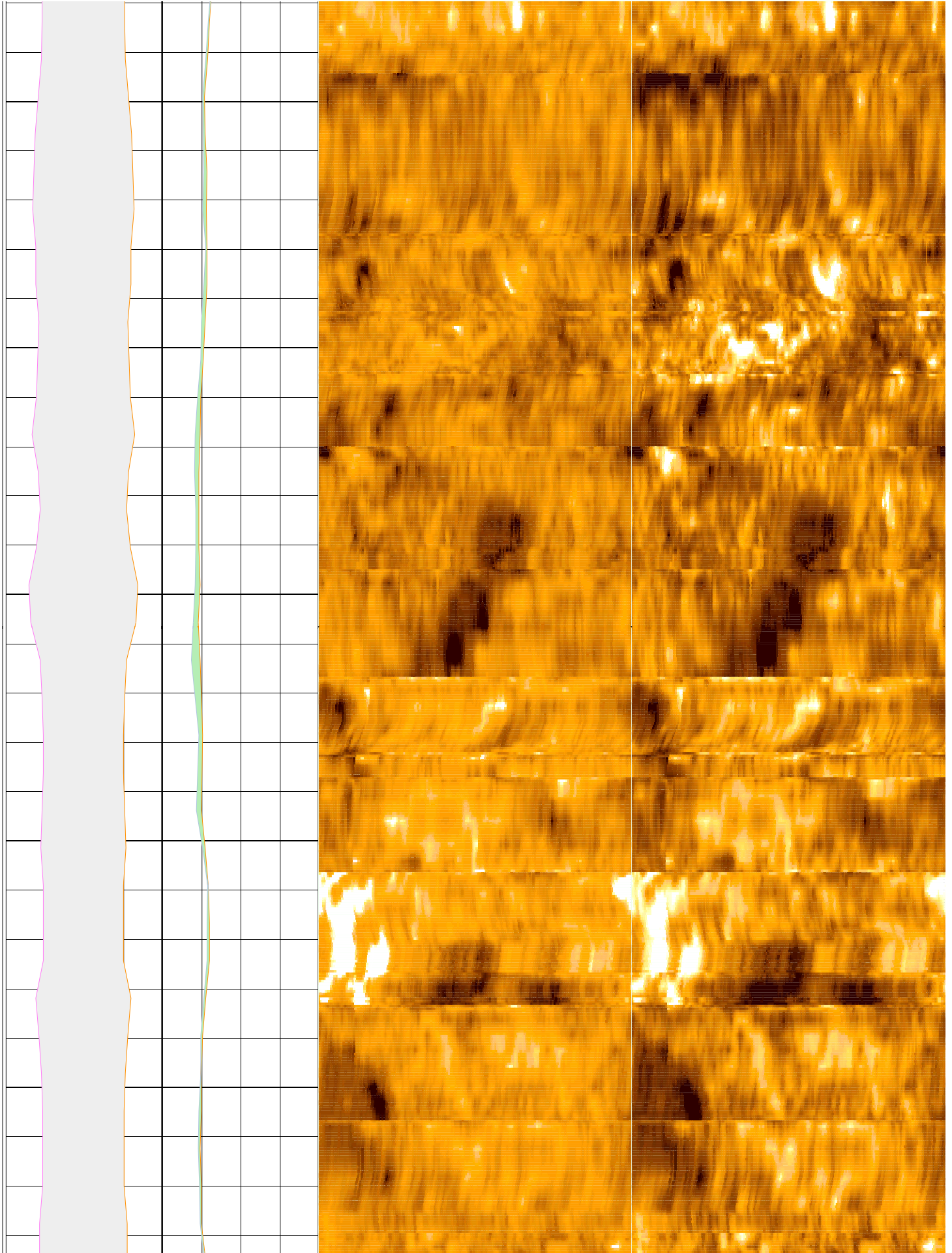
420





422

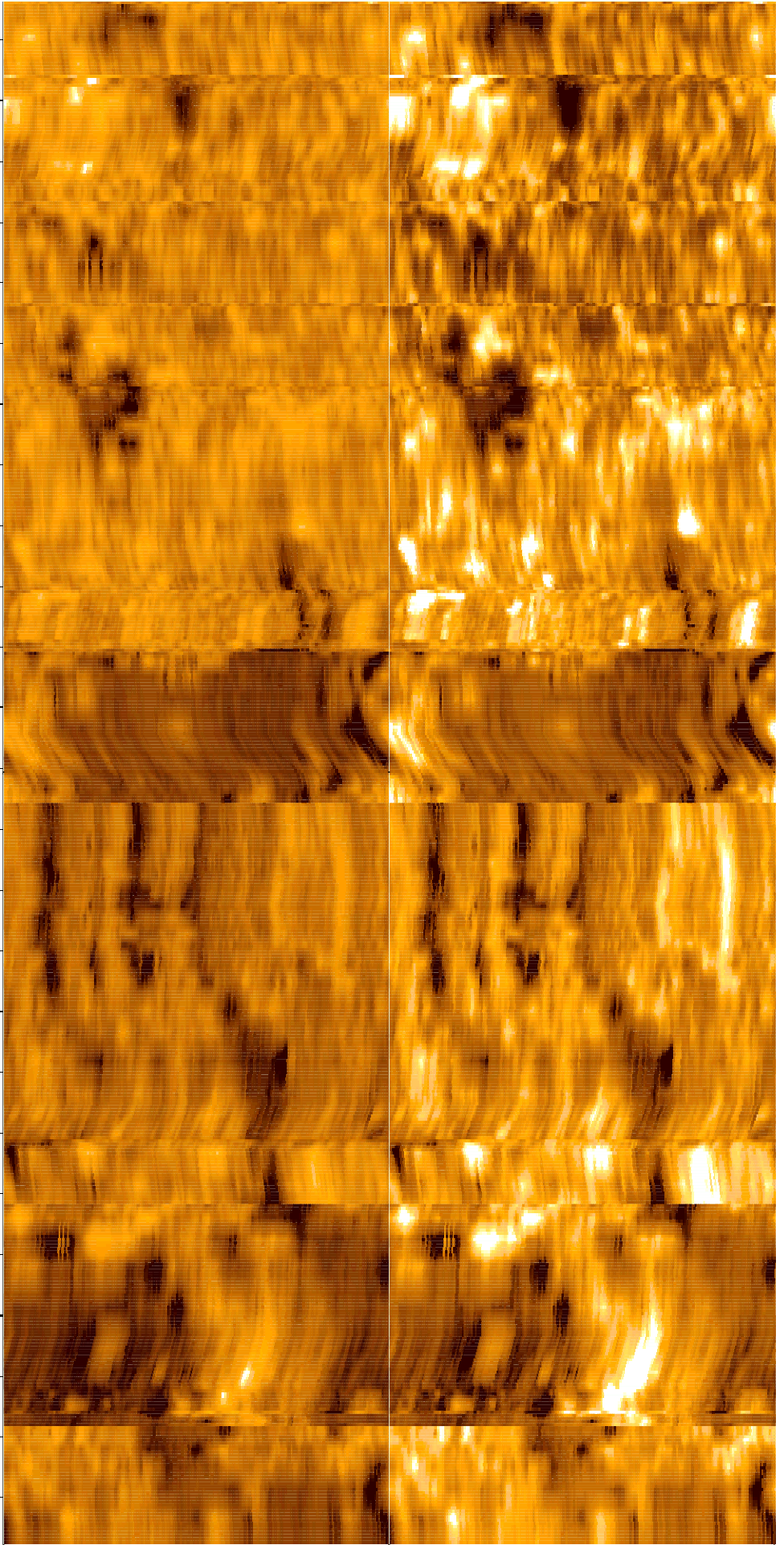
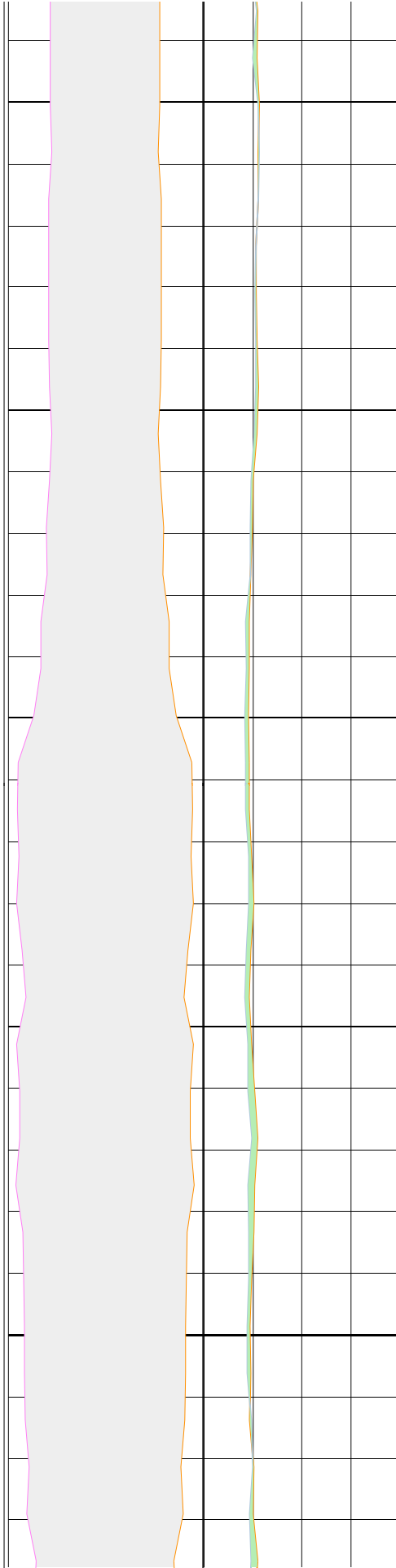
424



426

428

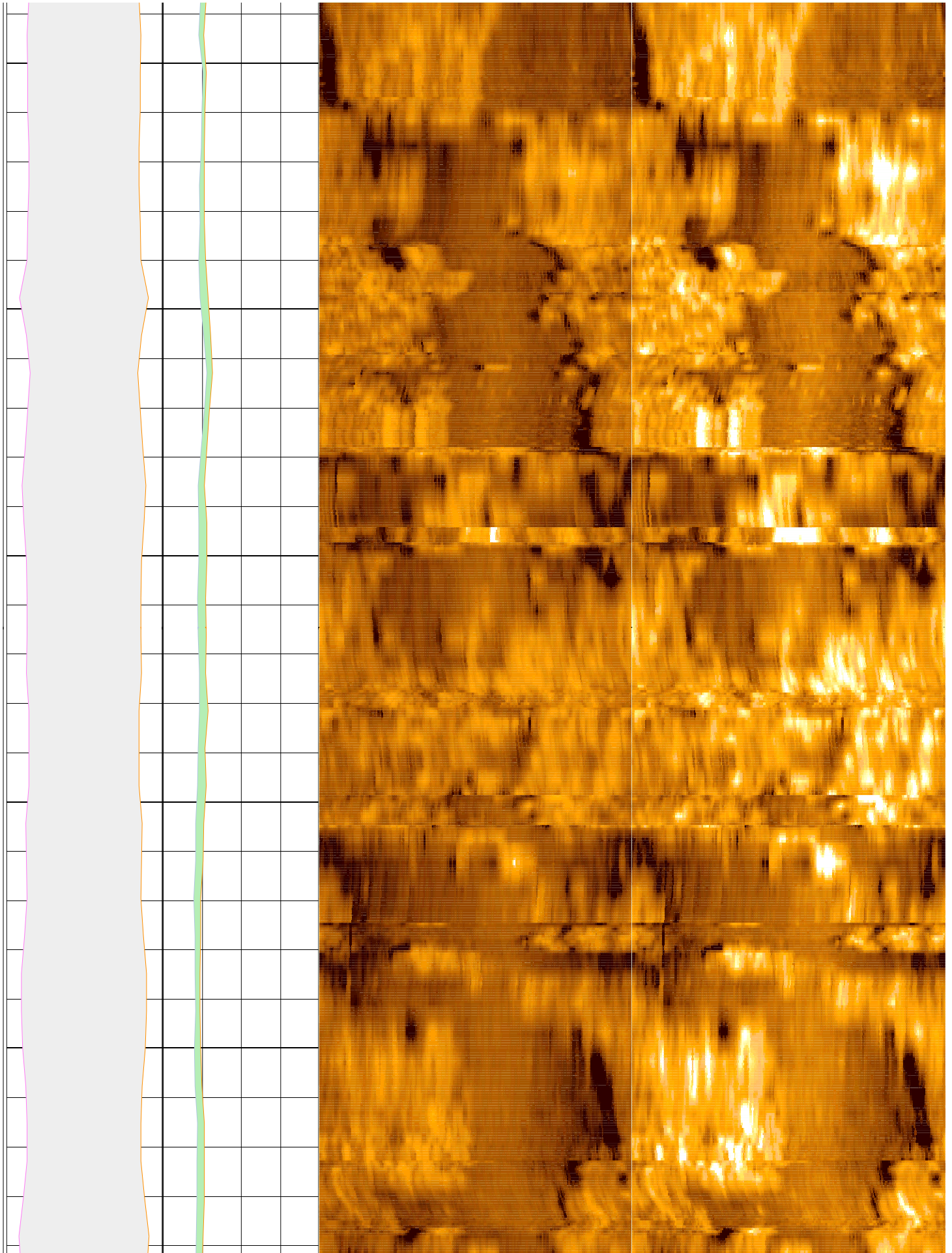
430





432

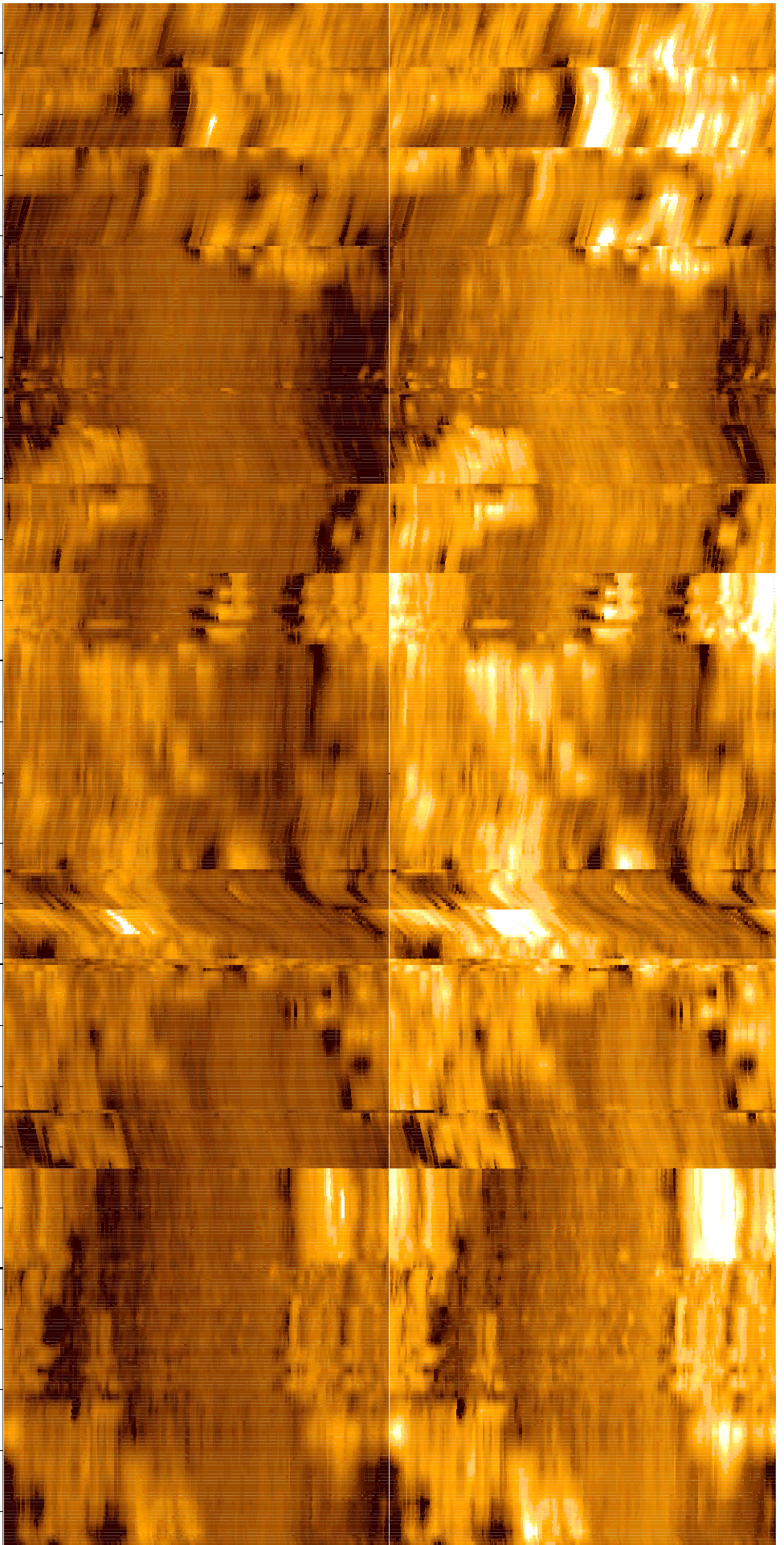
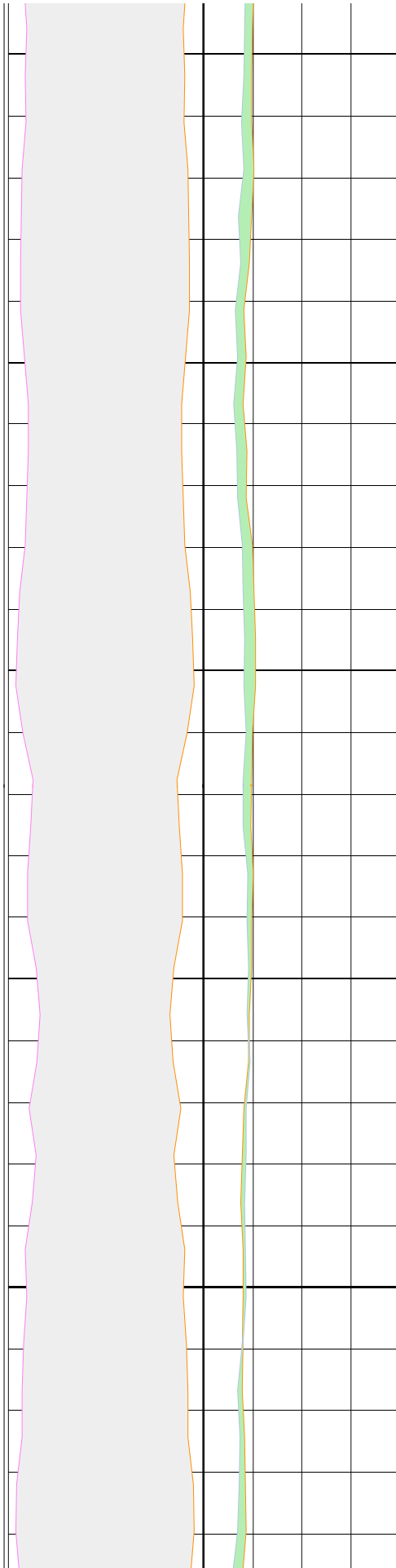
434



436

438

440

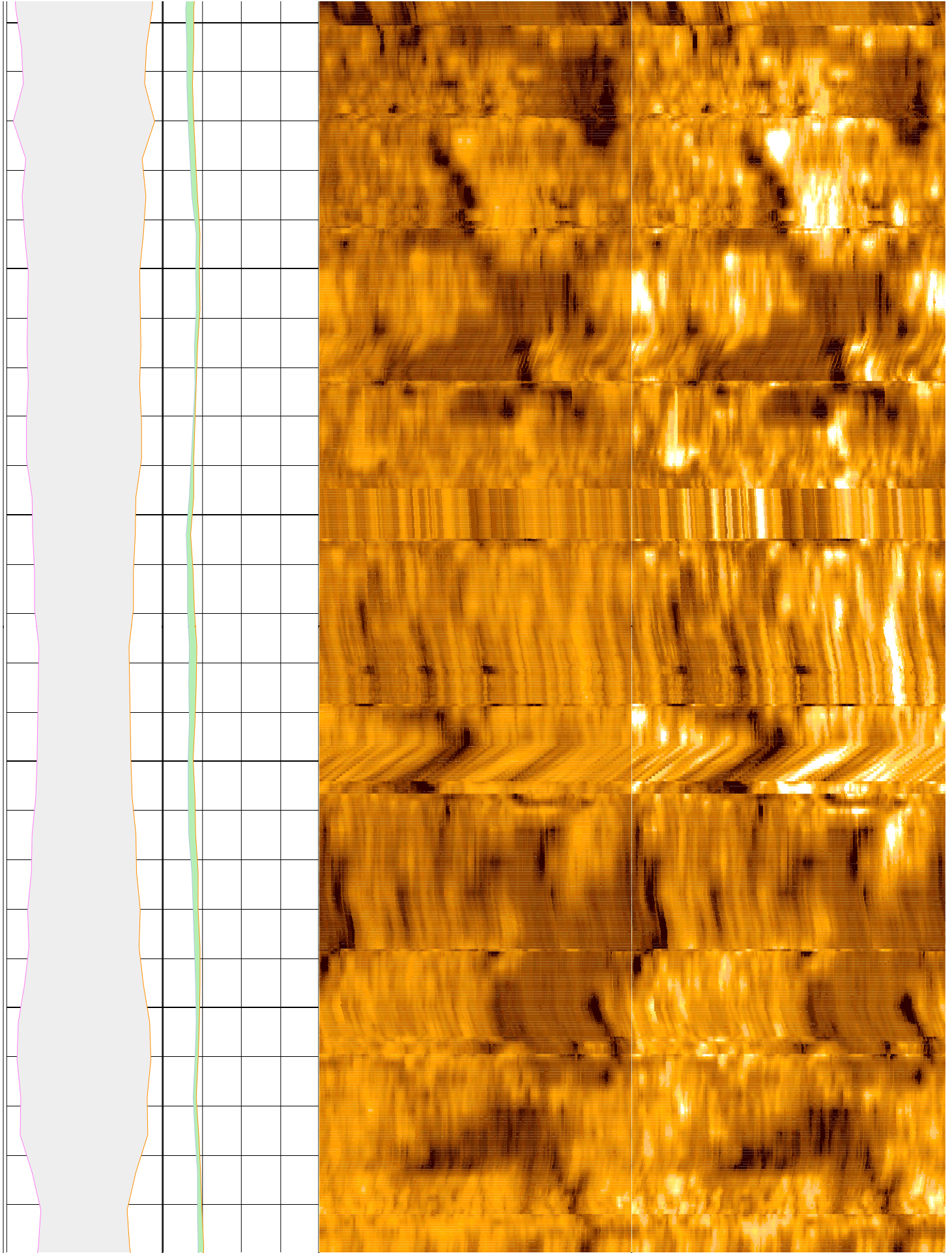




442

444

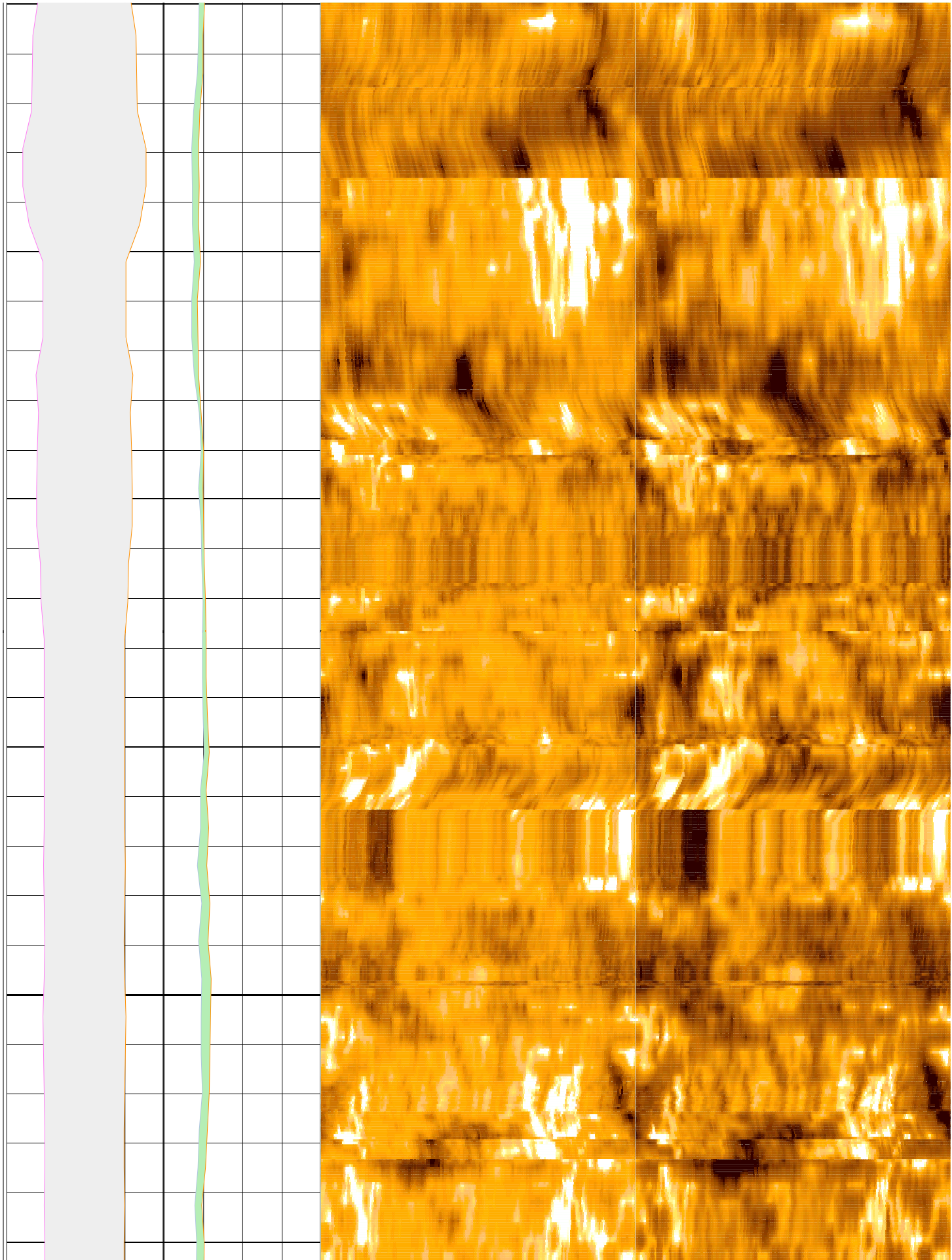
446



440

448

450

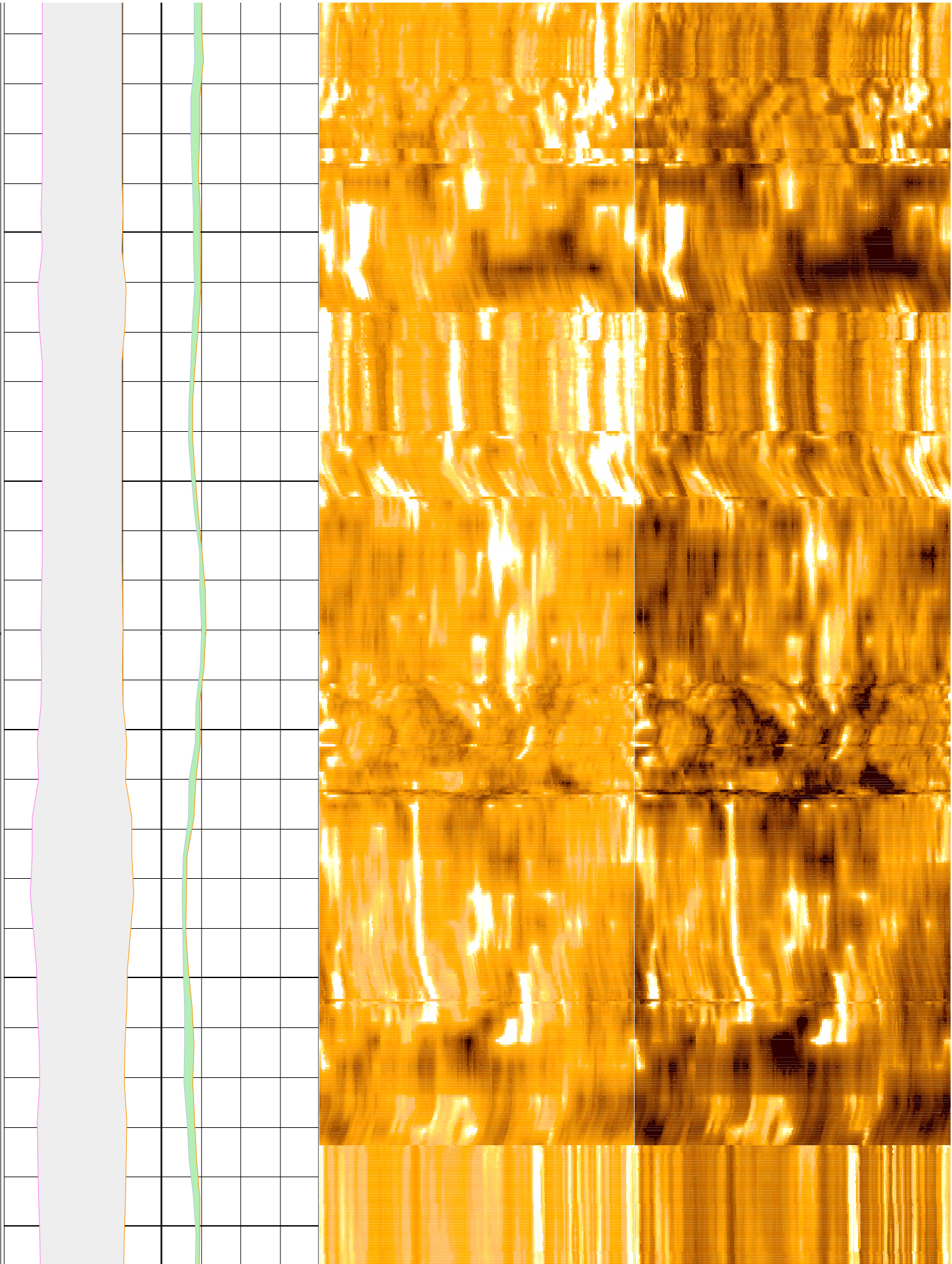




452

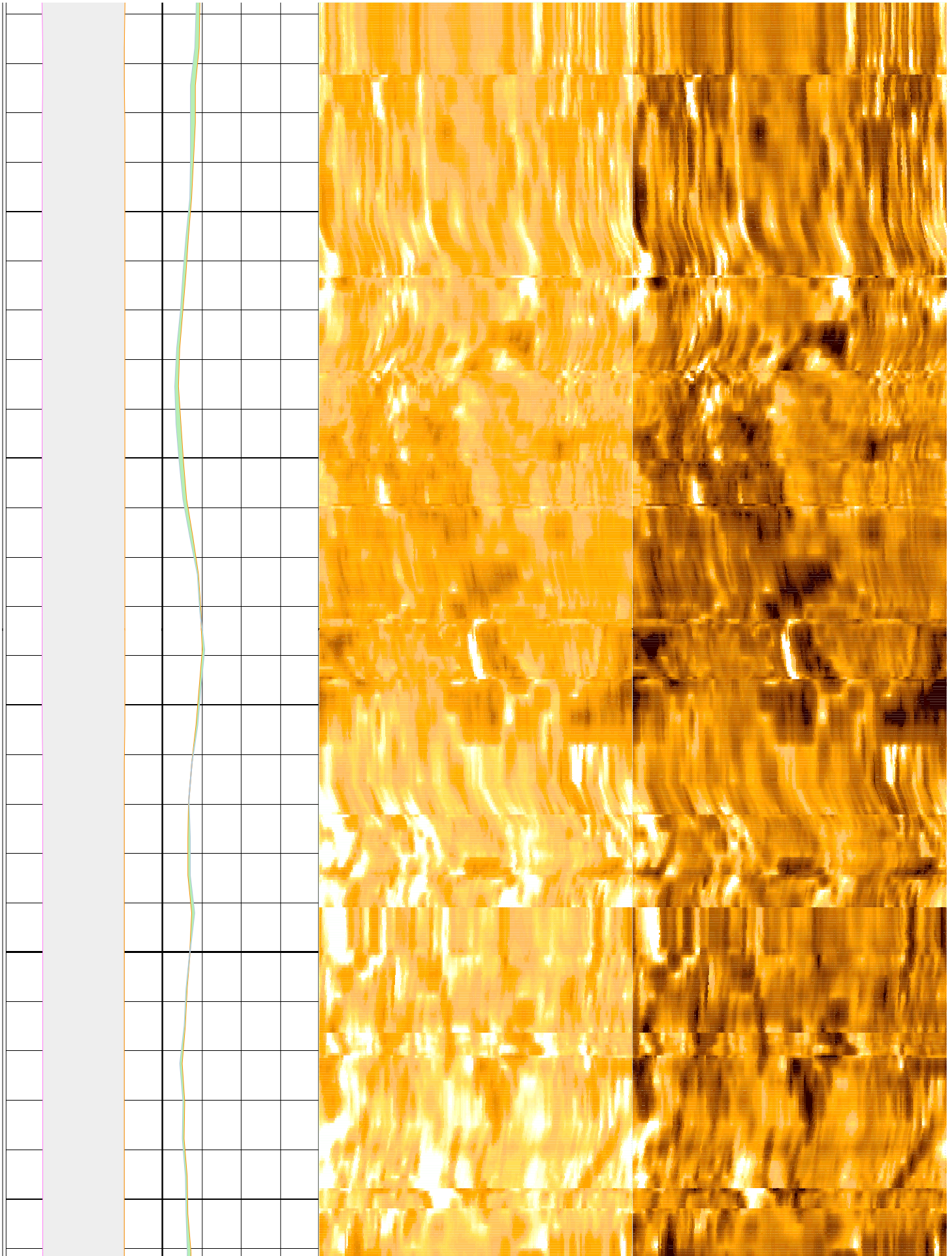
454

456



458

460

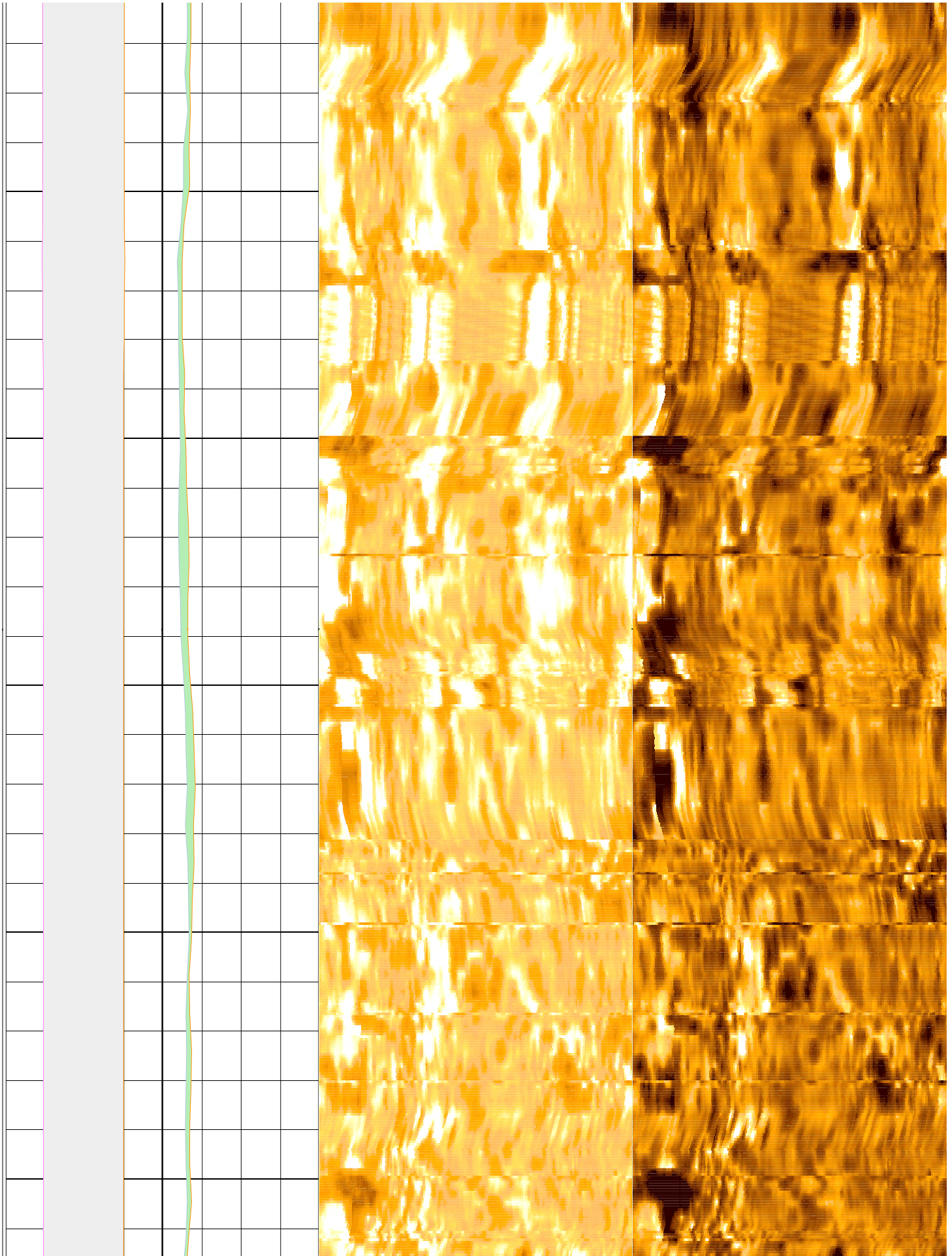




462

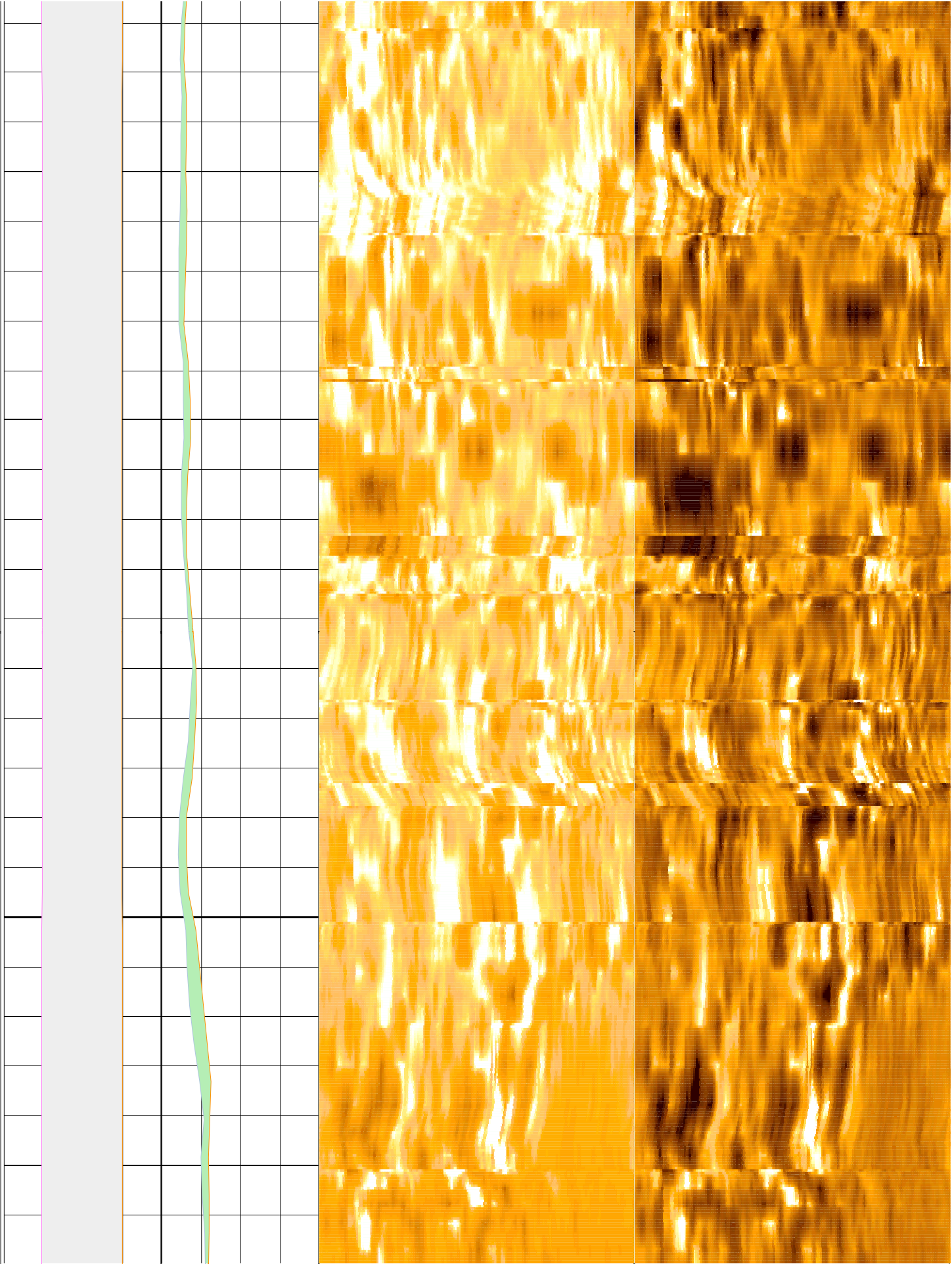
464

466



468

470

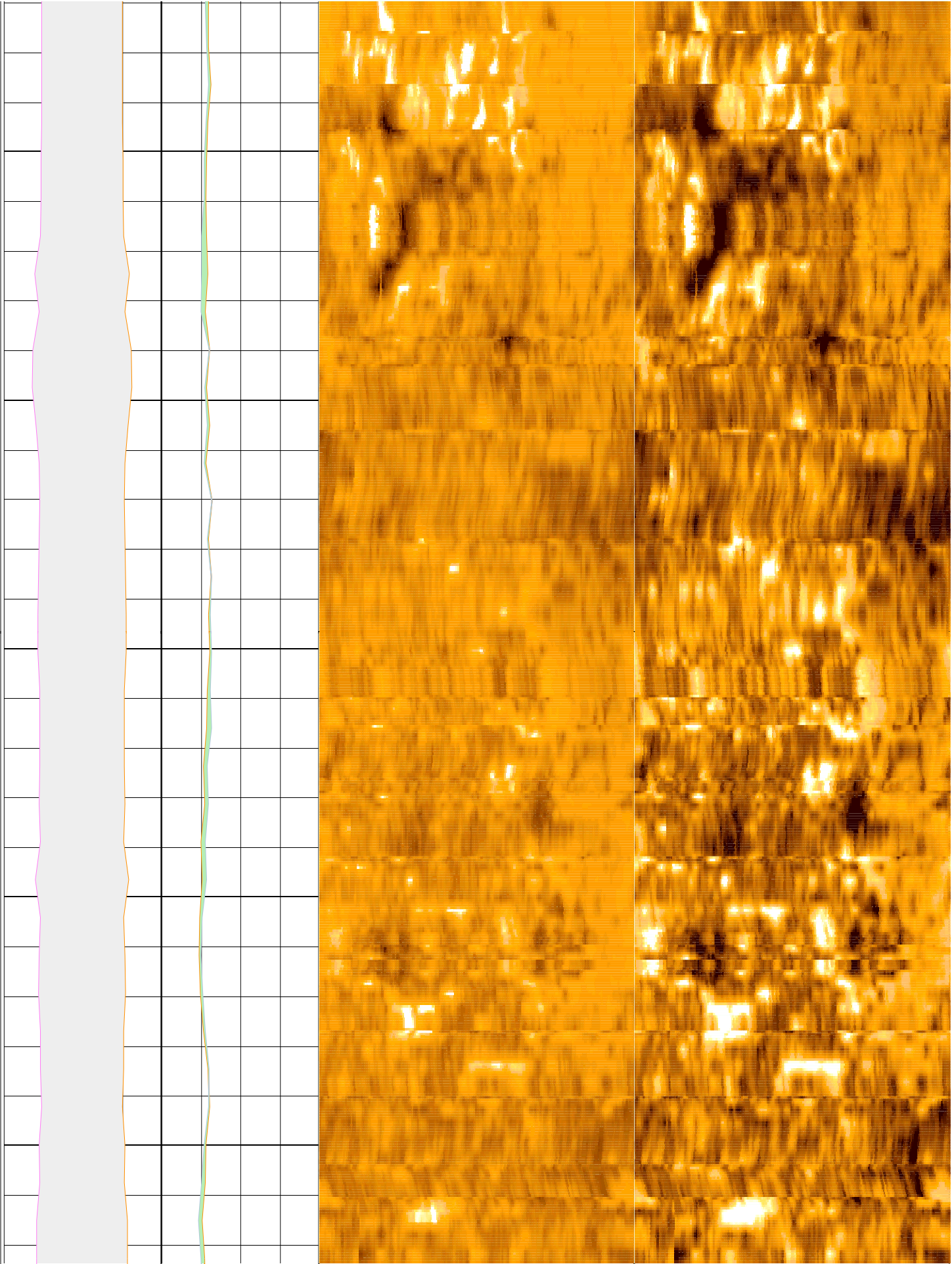




472

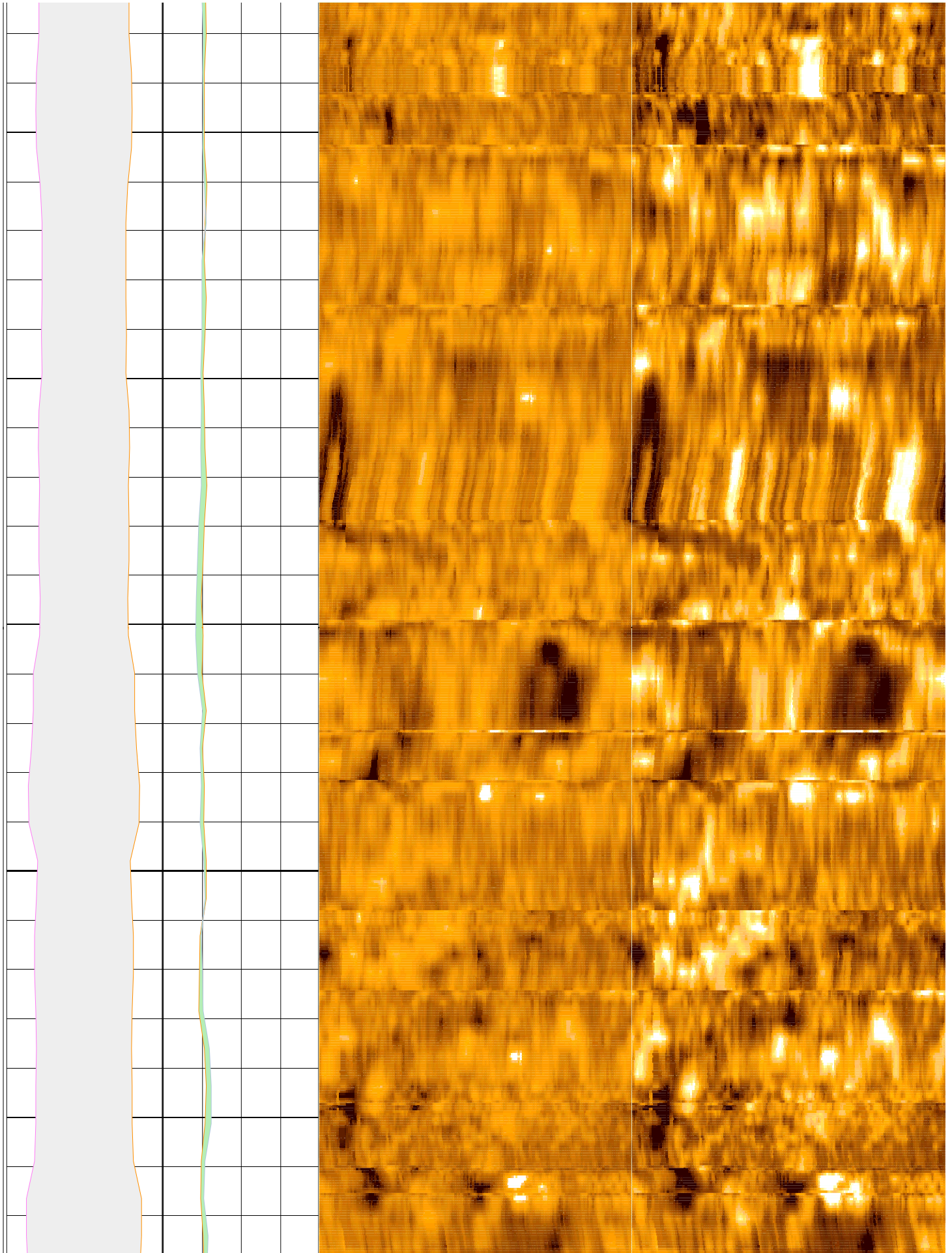
474

476



478

480

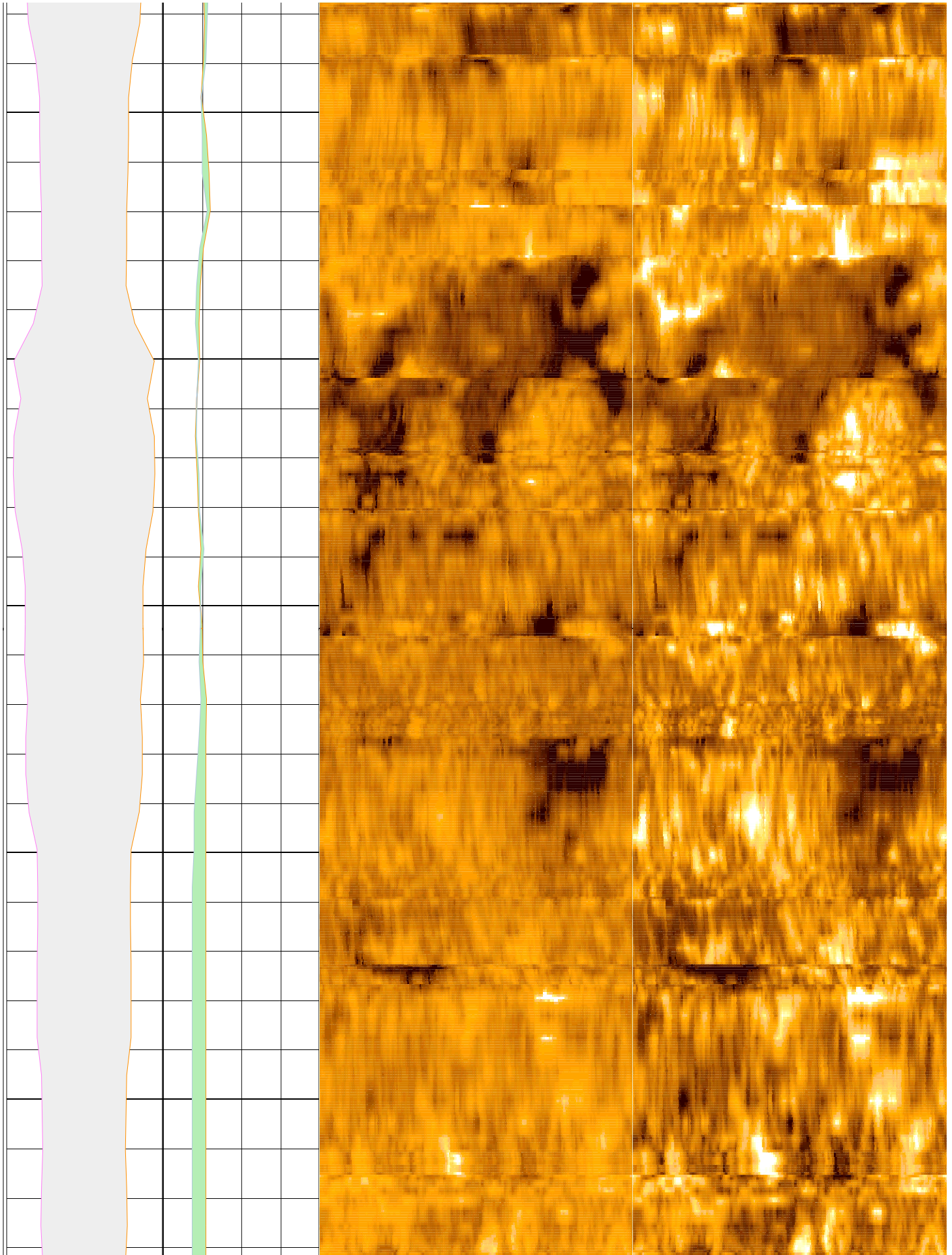




482

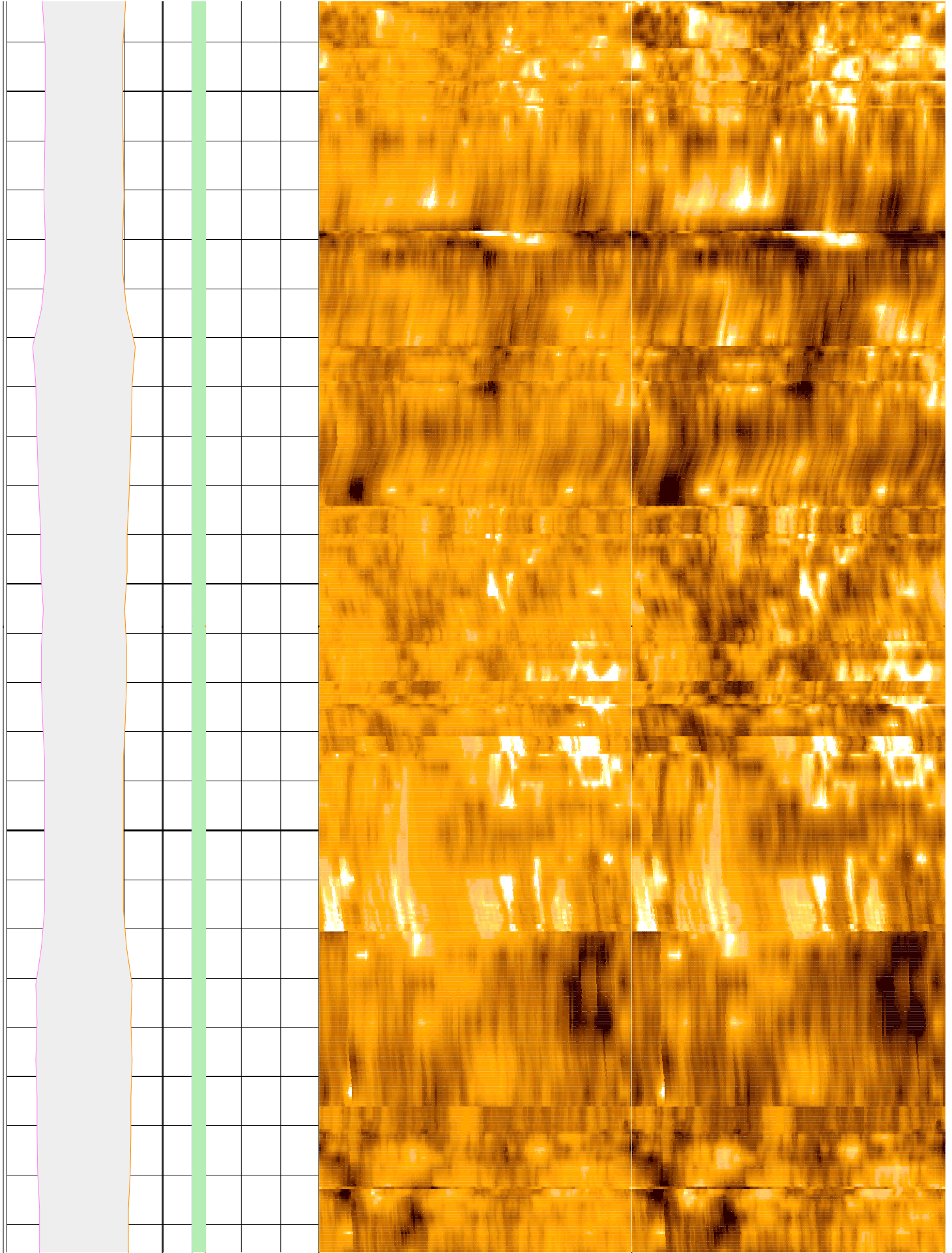
484

486



488

490







492

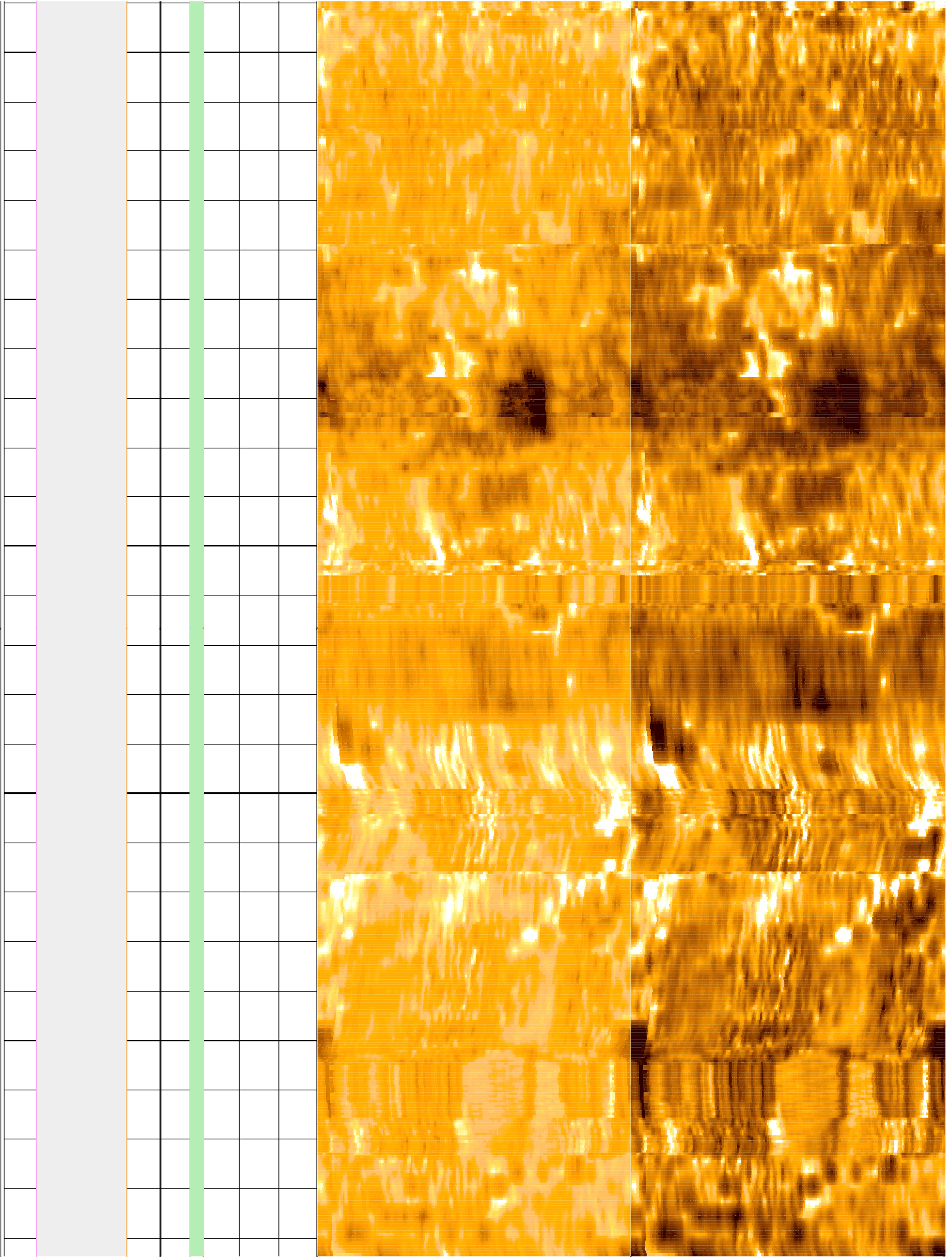
494

496



498

500



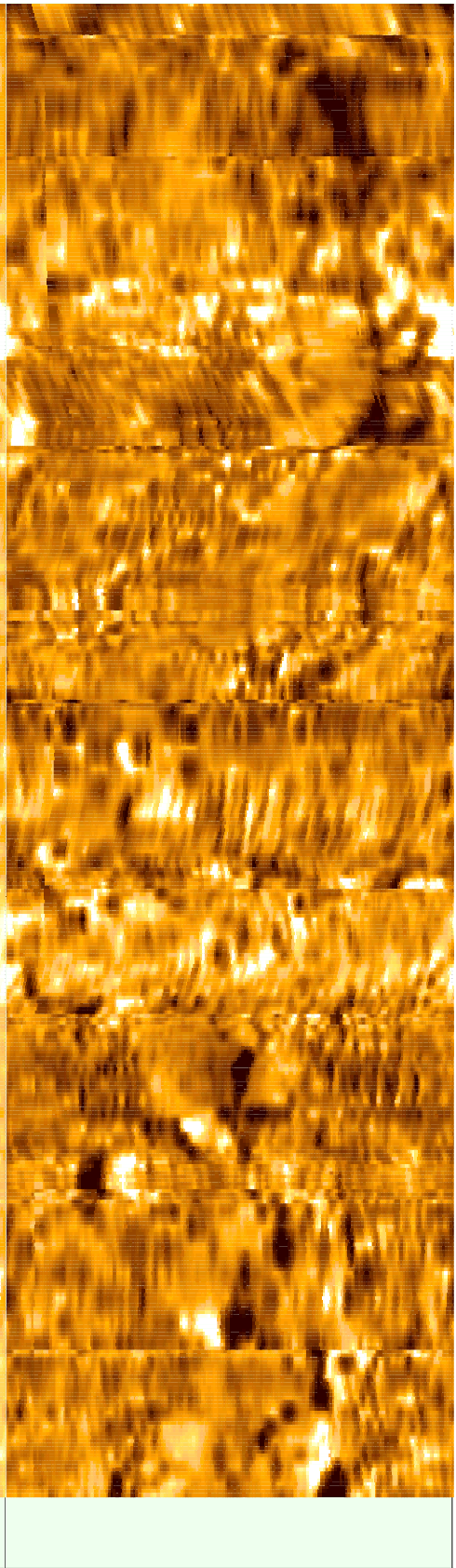

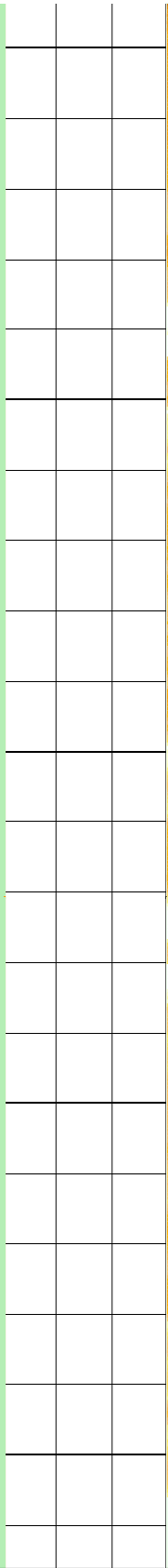



502

504

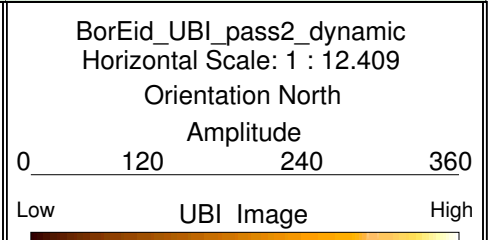

506

MD  
1 : 20  
m



LCAL.DSH_UBI	20 (in) -20
LCAL_p2_R	-20 (in) 20

lcp_Area_178	0 20
HCGR_p2	(gAPI) 20
HSGR_p2	



UBI\_pass2\_static  
Horizontal Scale: 1 : 12.409  
Orientation North  
Amplitude

BorEid\_UBI\_pass2\_dynamic  
Horizontal Scale: 1 : 12.409  
Orientation North  
Amplitude

igp\_Area\_210

0

(gAPI)

20

