

Processed FMS Images Depth Reference: m WMSF

* A Mark of Schlumberger

Using the following logs: FMS
HLDS

COMPANY: Lamont Doherty
 WELL: Expedition 336 Site U1383C
 FIELD: Mid Atlantic Ridge
 Rig:
 Ocean:
 COUNTRY:
 Date Logged: 3-Nov-2011 Date Processed:
 Well Location: Latitude: N 22° 48.1241'
 Longitude: W 46° 3.1662'
 Elevations: KB: 11m DF: 11m GL: -4421.5m
 API Number: Job Number:

FOLD HERE The well name, location and borehole reference data were furnished by the customer.

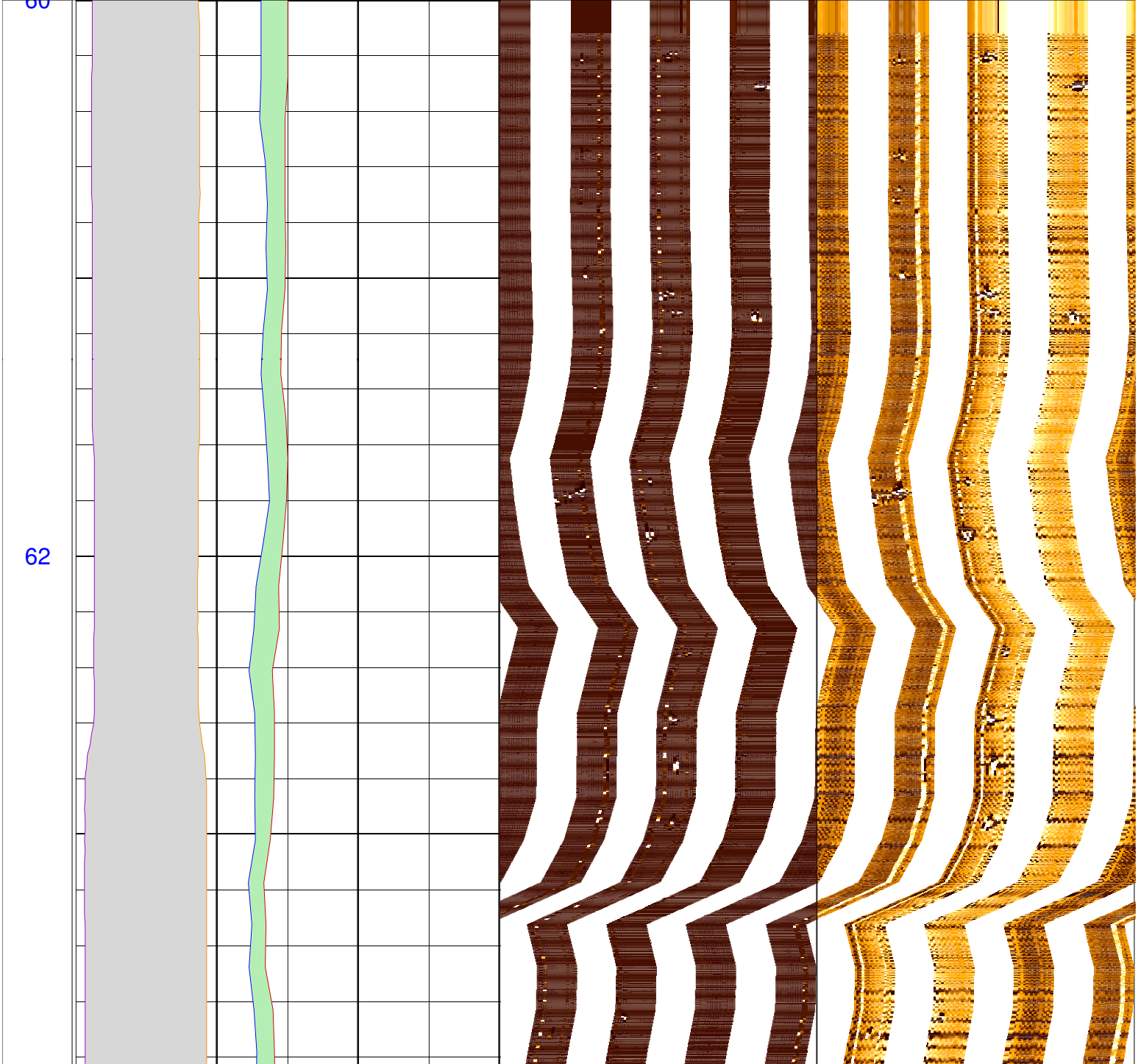
All interpretations are opinions based on inferences from electrical or other measurements and we cannot, and do not guarantee the accuracy or correctness of any interpretation, and we shall not, except in the case of gross or willful negligence on our part, be liable or responsible for any loss, costs, damages or expenses incurred or sustained by anyone resulting from any interpretations made by any of our officers, agents or employees. These interpretations are also subject to Clause 4 of our General Terms and Conditions as set out in our current Price Schedule.

Field Recording:	Location: Houston	Software Version: 19C0-187	Engineer: C. Furman
Office Recording:	ICS Center:	Baseline:	Log Analyst:
Mud and Borehole Measurements:			
Rm @ Measured Temperature:	@	BHT: 100degC	Bitsize: 9.875in
Rmf @ Measured Temperature:	@	Type Fluid in Hole:	Seawater
Rmc @ Measured Temperature:	@	Mud Density: 1.05g/cm3	

Remarks:

Data depth-shifted and depth-matched. Depth reference: m WMSF. Drill pipe at 52.5 m WMSF. Water depth at 4421.5 m WMSF. Average peak-to-peak heave: 2 m. Wireline heave compensator was used during the logging operation.


	C2_Pass1 -16 (in) 16	HSGR_pass 0 (gAPI) 25		FMS Pass 1 Static Horizontal Scale: 1 : 6.981 Orientation North	FMS Pass 1 Dynamic Horizontal Scale: 1 : 6.981 Orientation North
	C1_Pass1 16 (in) -16	HCGR_pass 0 (gAPI) 25		0 120 240 360	0 120 240 360
MD 1 : 20 m	lgp_Area_	lgp_Area_	RHOM_pass 1 (g/cm3) ^{3.5}	Resistive FMS4 Image Conductive	Resistive FMS4 Image Conductive



64

66

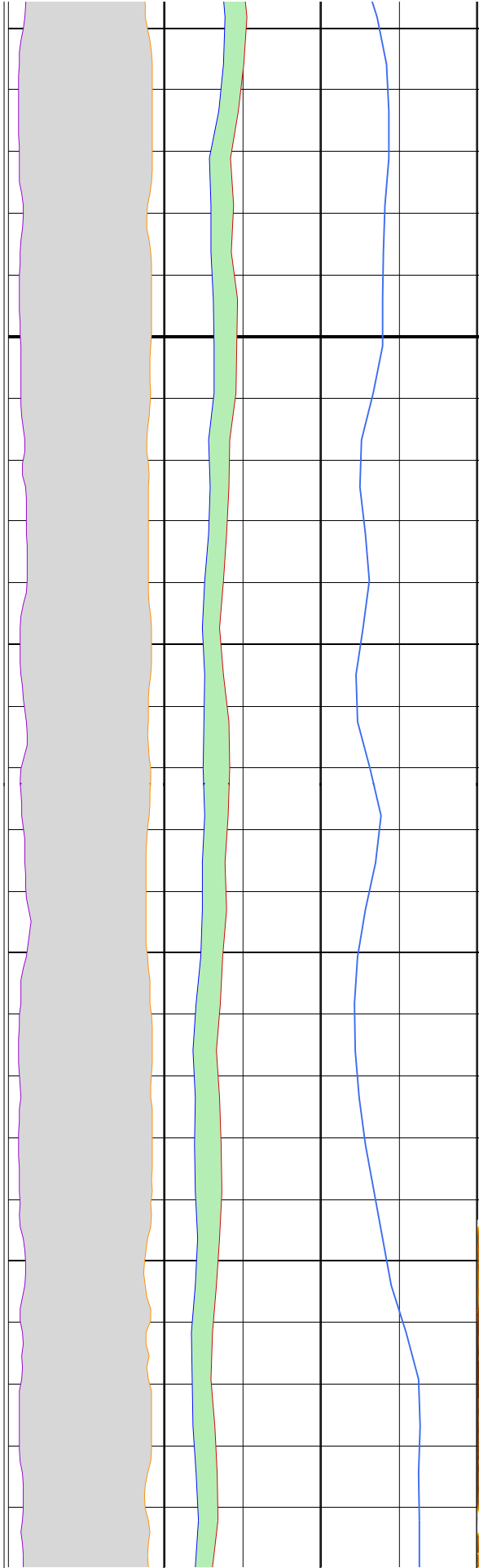
68



70

72


74



74

76


78



80

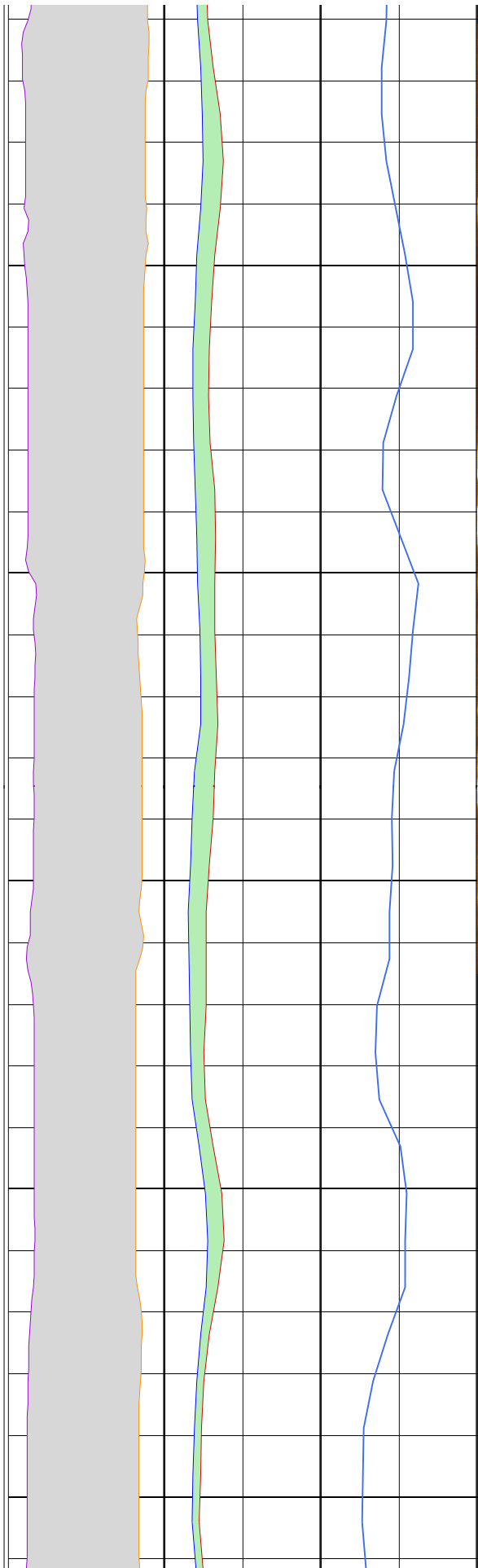
82

84



86


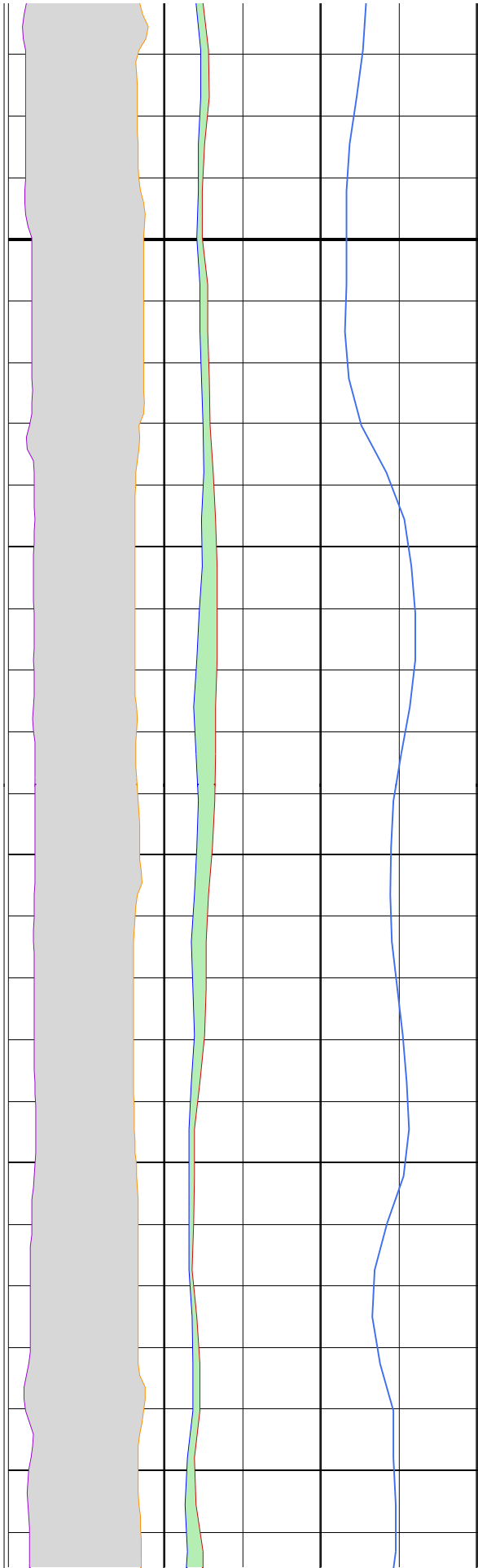
88



90


92

94



96


98



100


102

104



106

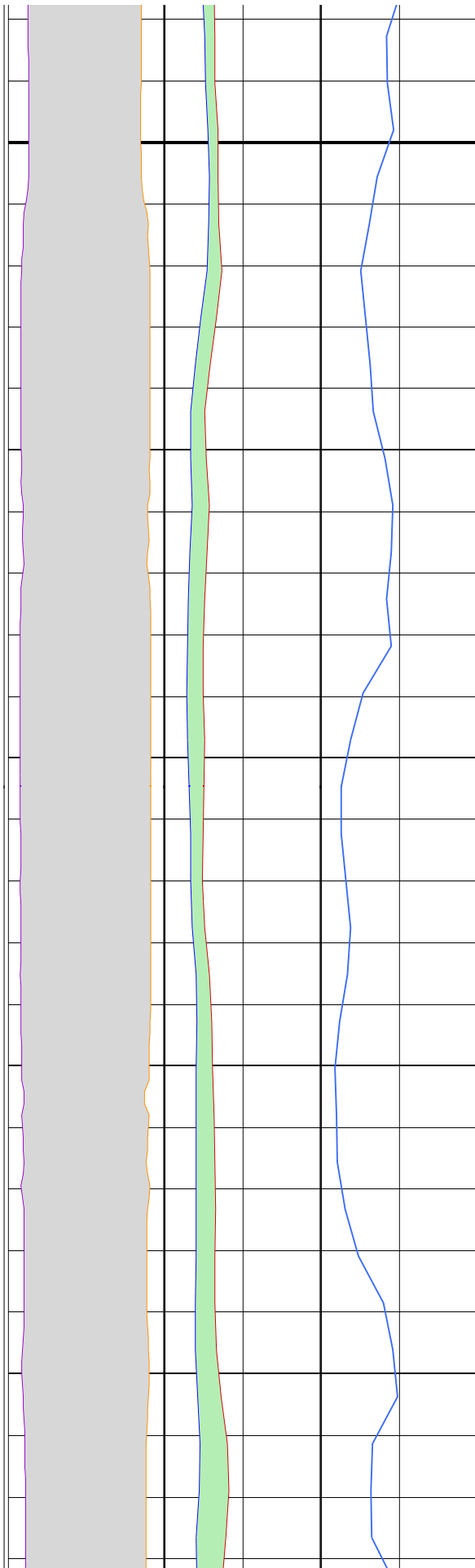
108



110



112

114



116


118



120


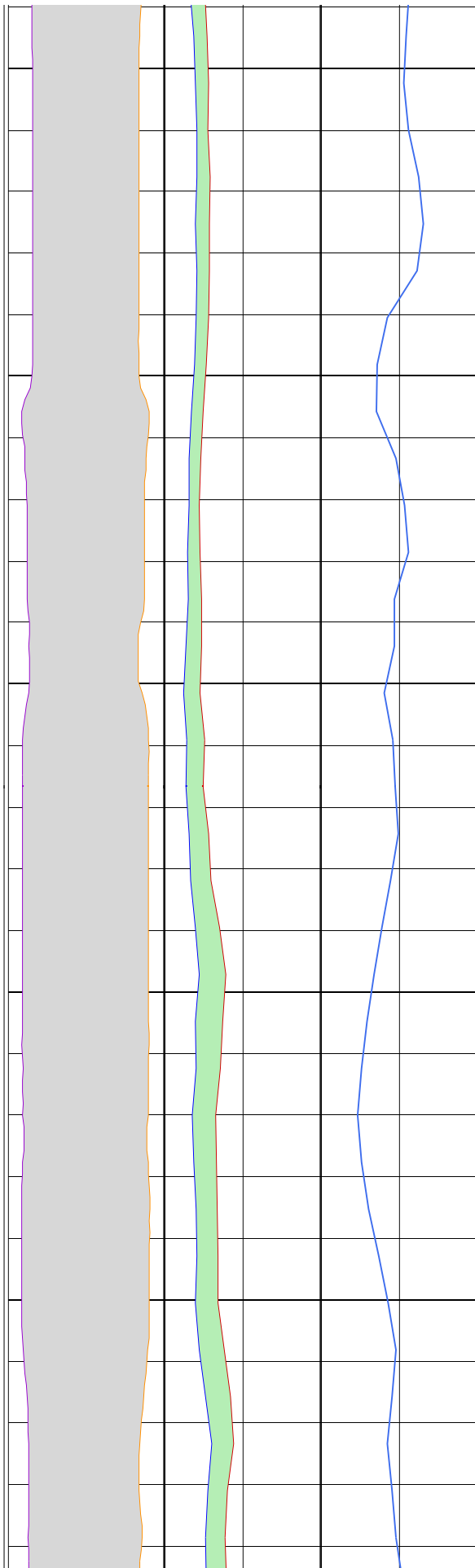
122

124



126


128



130

132

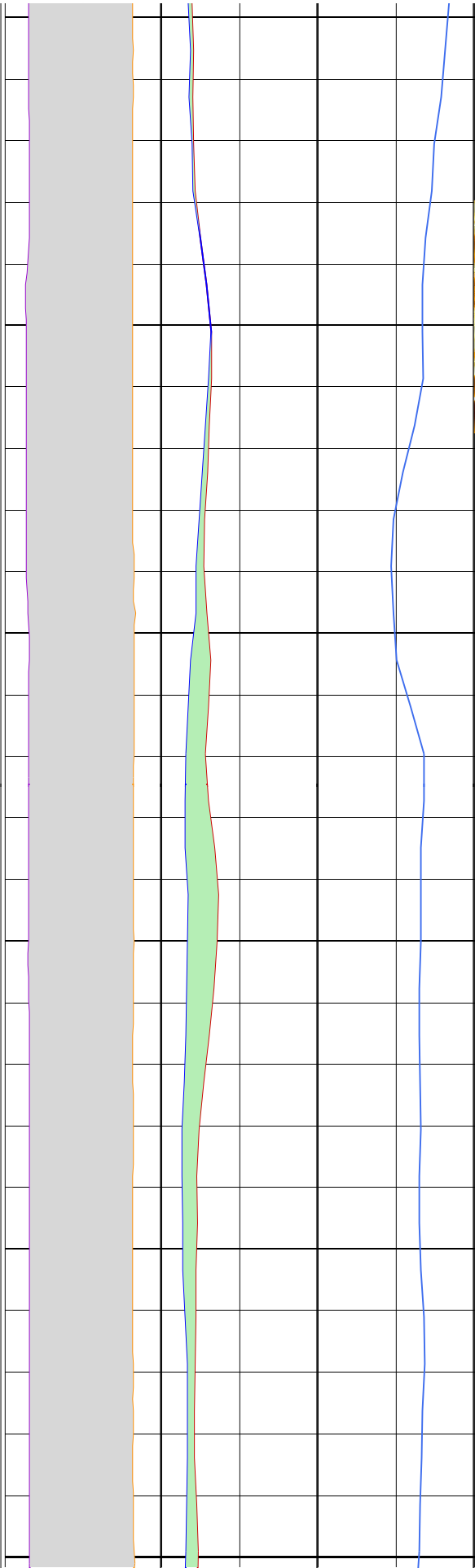
134



136


138

140



142


144



146


148

150



152


154



156


158

160



162


164



166


168

170



172


174



176


178

180



182


184



186


188

190



192


194



196

198


200



202


204

206



208


210



212


214

216



218


220



222


224

226



228


230



232


234

236



238

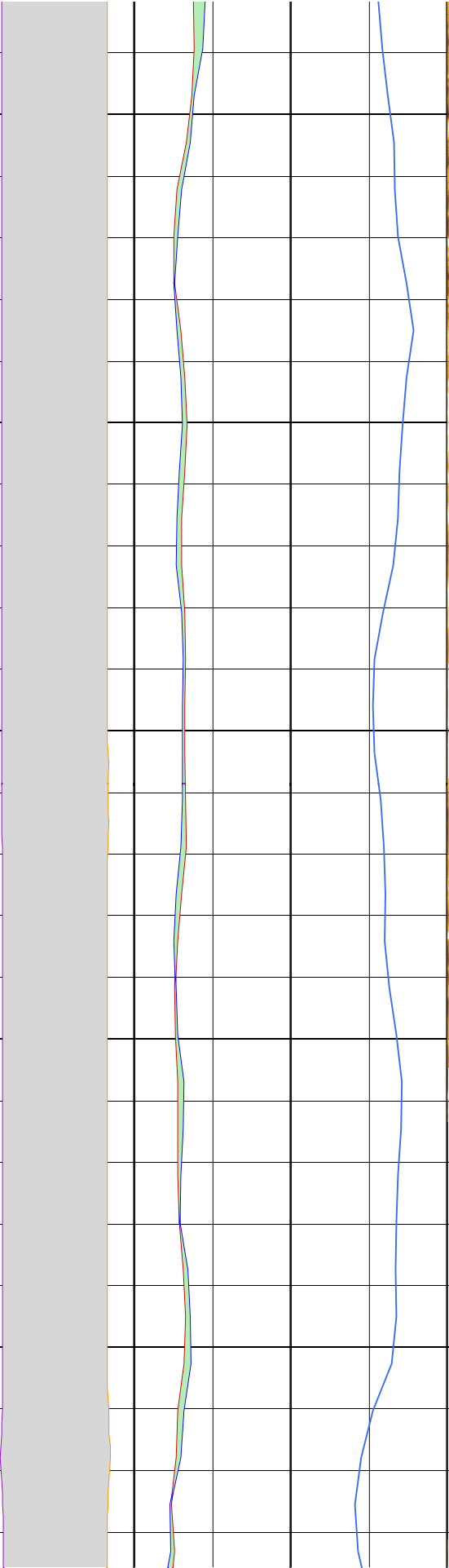
240



242


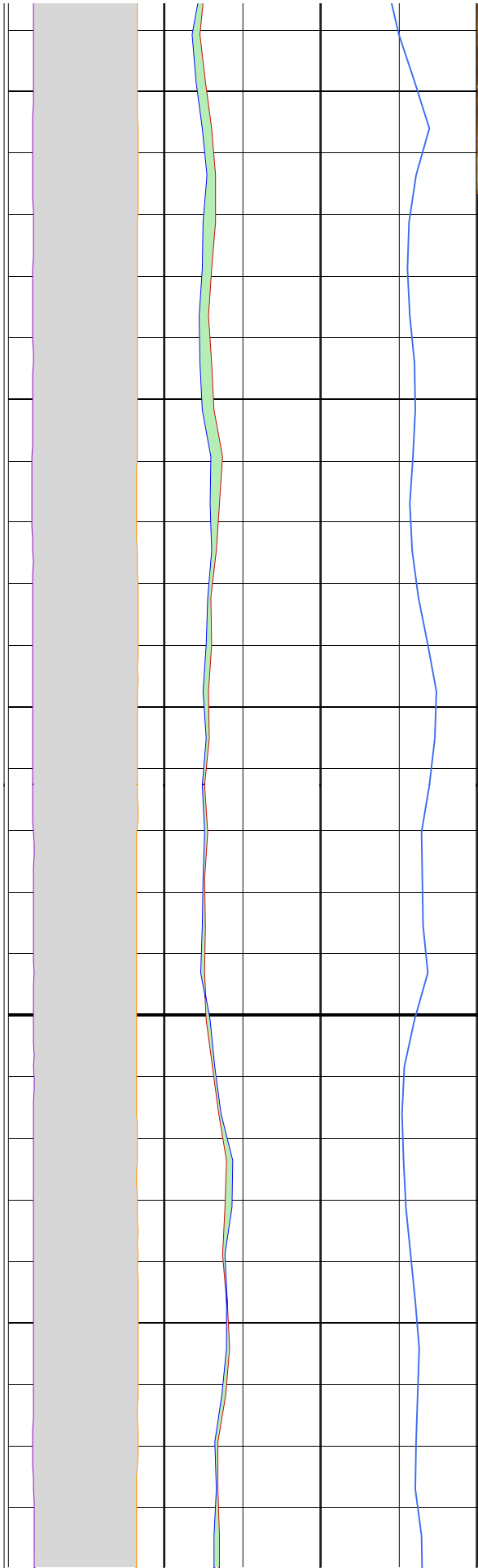
244

246



248

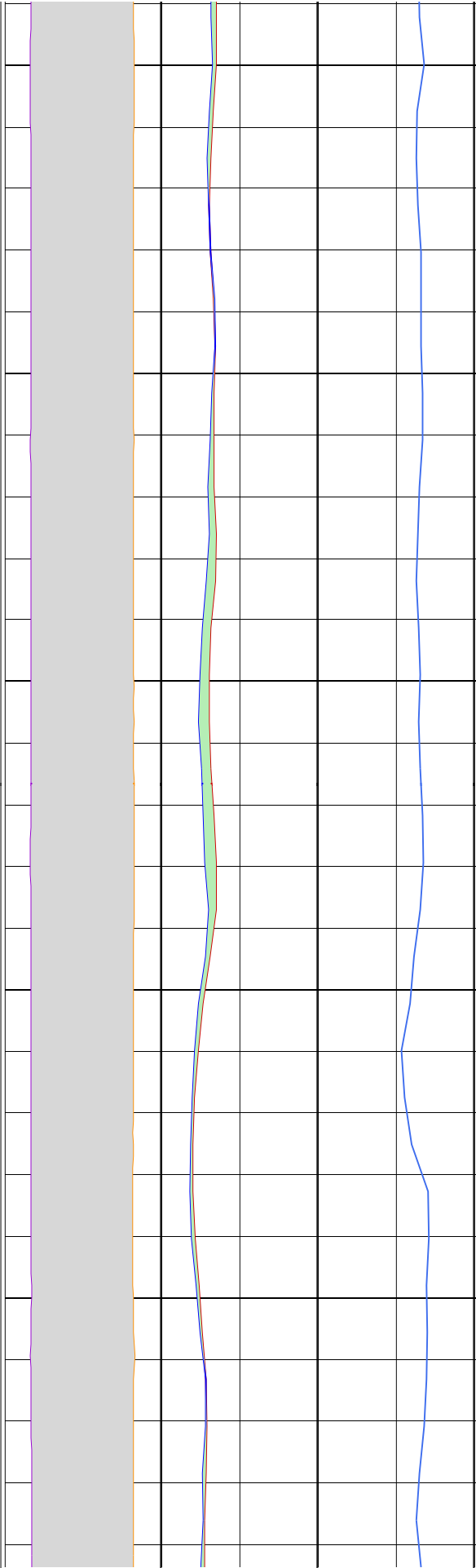
250



252


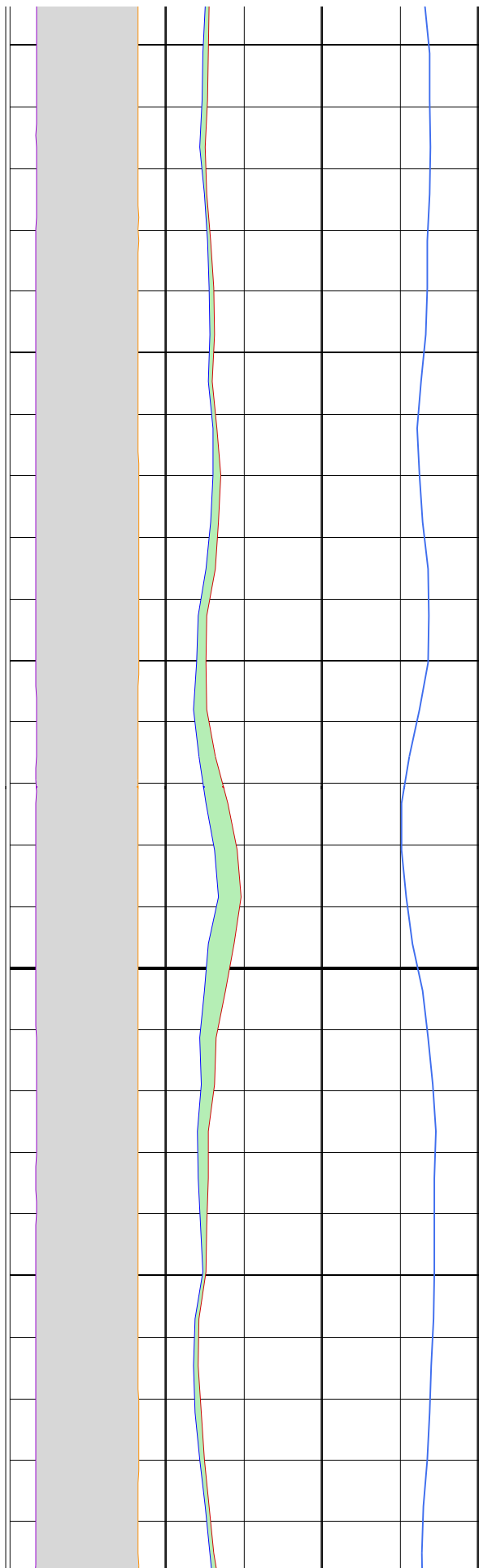
254

256



258


260



262

264


266



268


270

272



274


276



278


280

282



284


286



288


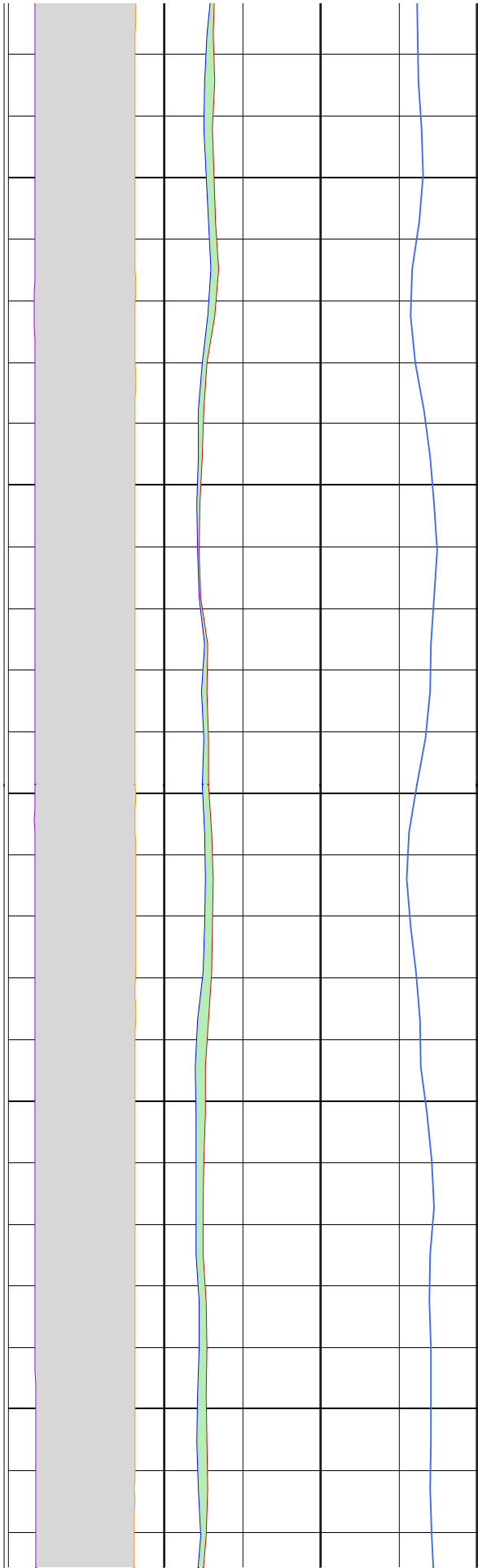
290

292



294


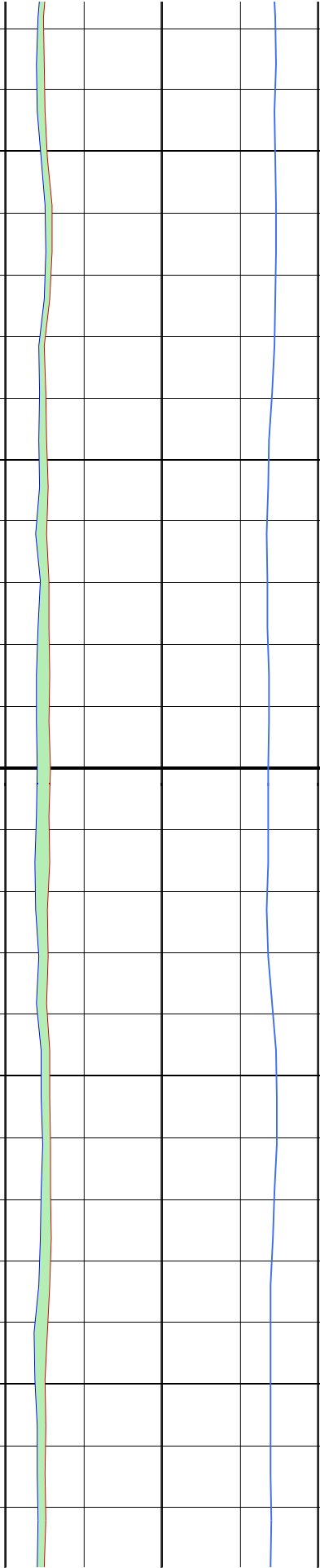

296



298


300

302



304


306



308



310

312



314


316



318

320


322



324

326

328



334

MD
1 : 20
m

lgp_Area_

lgp_Area_

RHOM_pass
1 (g/cm3)^{3.5}

C1_Pass1

HCGR_pass

16 (in) -16

0 (gAPI) 25

C2_Pass1

HSGR_pass

-16 (in) 16

0 (gAPI) 25

FMS Pass 1 Static
Horizontal Scale: 1 : 6.981
Orientation North

FMS Pass 1 Dynamic
Horizontal Scale: 1 : 6.981
Orientation North

0 120 240 360

0 120 240 360

