

Company: Lamont Doherty

Well: ODP Leg 196, Site 8081

Field: Nankai Trough

Country: Japan Ocean: Pacific

Country: Japan
 Field: Nankai Trough
 Location: Offshore Japan
 Well: ODP Leg 196, Site 8081
 Company: Lamont Doherty



Drilling Mechanic Time Log
 6 in. / 1 h
 Real-Time Data

Location		Total depth: 5744 m	K.B. 11.2 m
Spud date: 21 May 2001		Elevation	G.L. -4686 m
Runs: 1 To 1		D.F. 11.2 m	
Permanent datum:		Mean Sea Level	Elev.: 0 m
Log measured from:		Drill Floor	11.2 m above Perm. datum
Depth reference:		Driller's Depth	
API serial no.	Longitude		Latitude
	E 134° 56.7003'		N 32° 21.2145'

Depth logged: 4842.6 m To 5743.7 m
 Date logged: 22 May 01 To 26 May 01
 Mag decl: -6.22
 Mag dip: 45.56

Other services:

Bore hole record Casing record

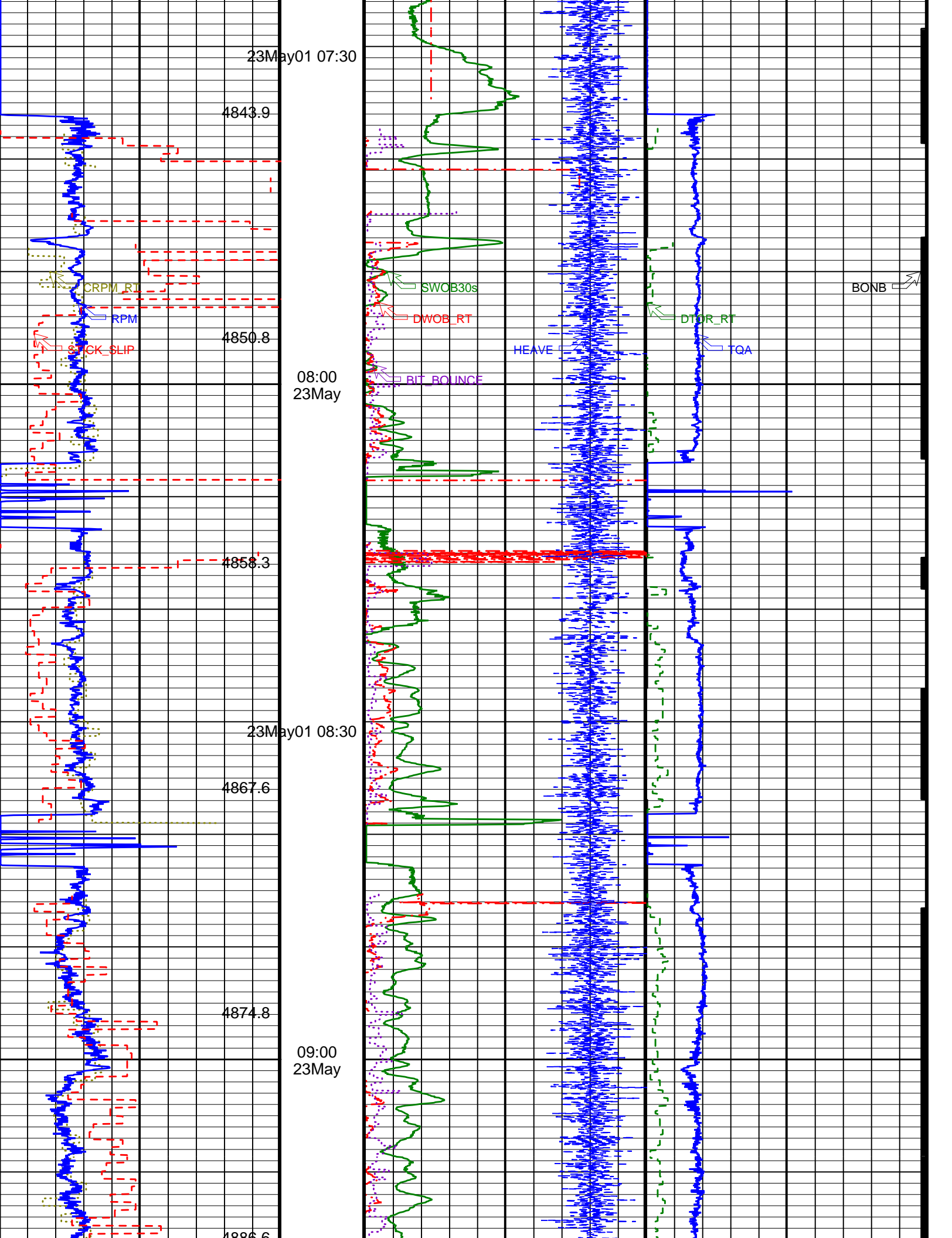
Hole size	from	to	Size	Density	from	to
9.875 in.	4686 m	5744 m	20 in.	94 lbm/ft	4686 m	4842.6 m
Mud record						
Type	from	to	Min	Max	from	to
Sea Water	4686 m	5744 m				
Borehole deviation record						
Surface equipment						
Unit	None	IDEAL Wis	id6_1c_08	Software record		
Depth system	PDA	SPM	6.1C-08	IDEAL services from Anadrill		
		LWD	5.0B/4.0			
		MWD	6.2B-01			

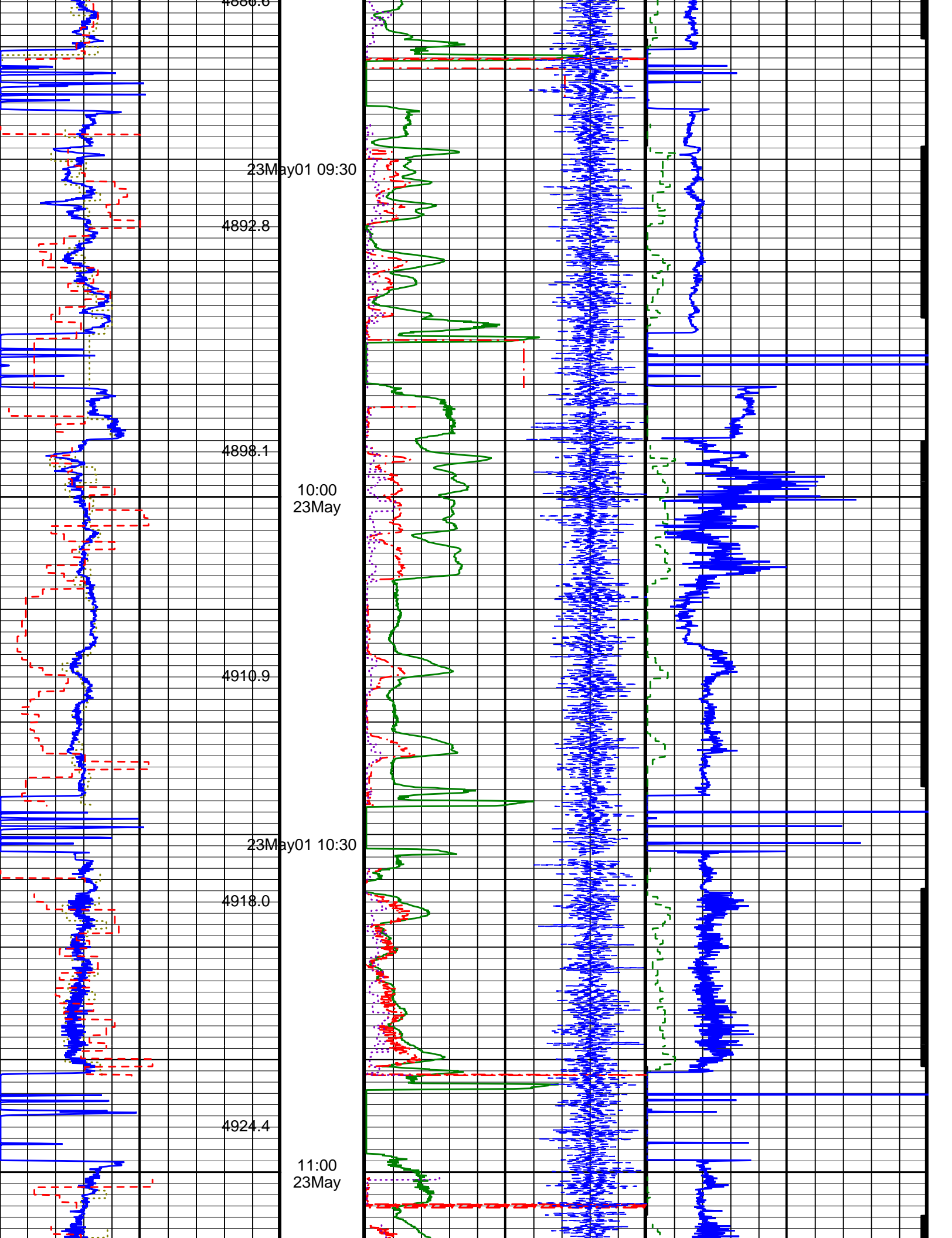
IDEAL Version: ID6_1C_08
 IDF

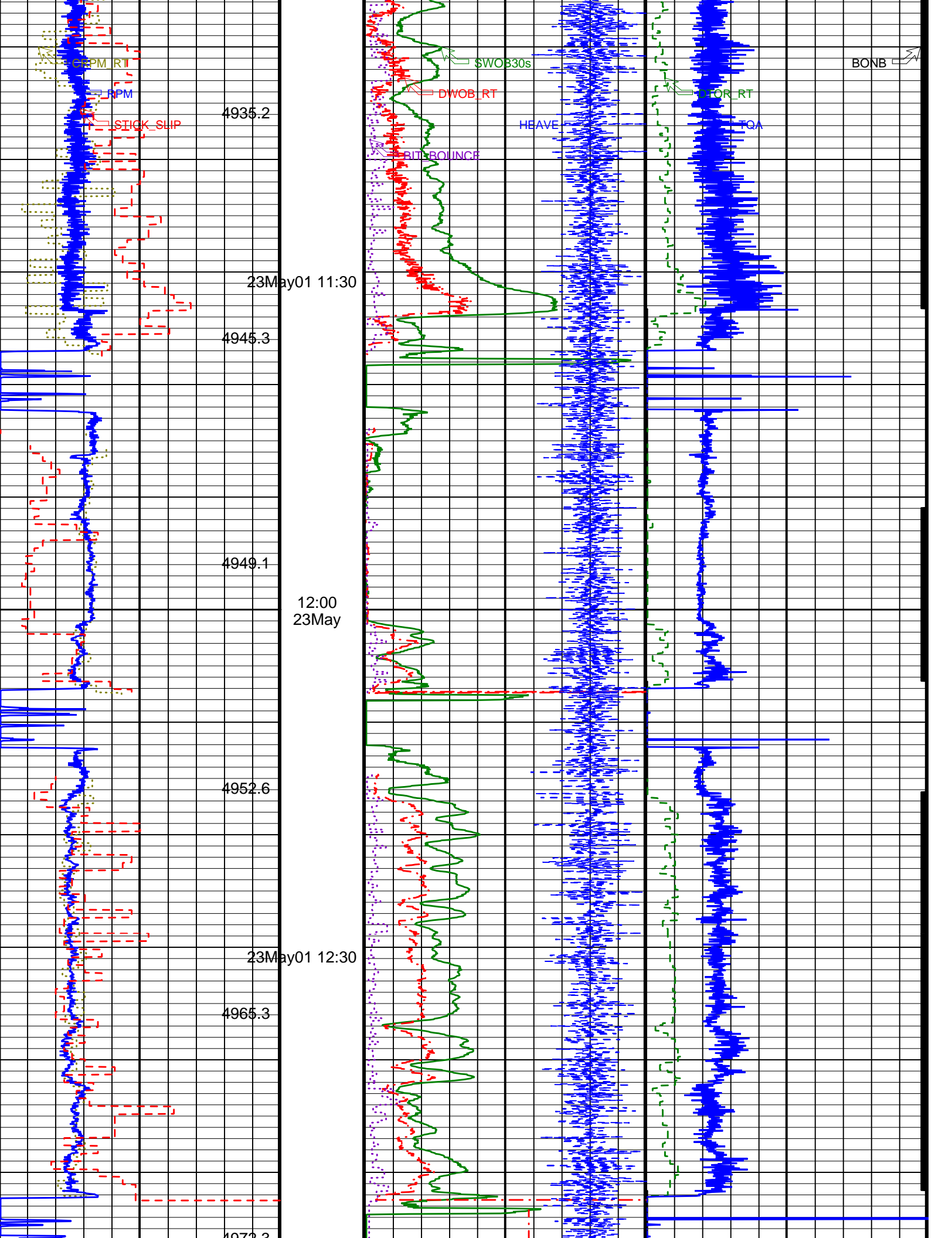
Format: 3 Tracks BitBounce Vertical Scale: 6" per 3600s Graphics File Created: 27-May-2001 08:48

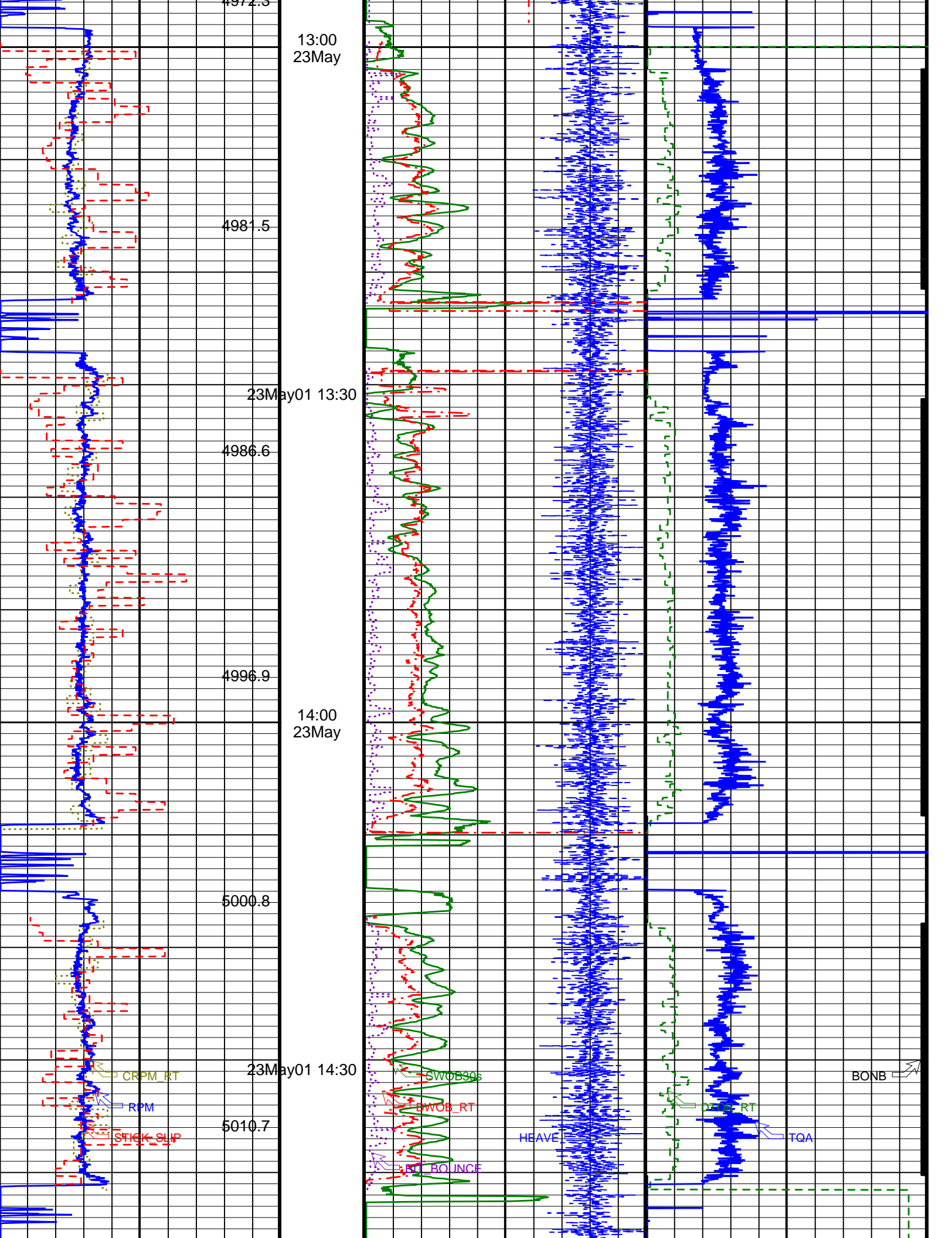
Parameters

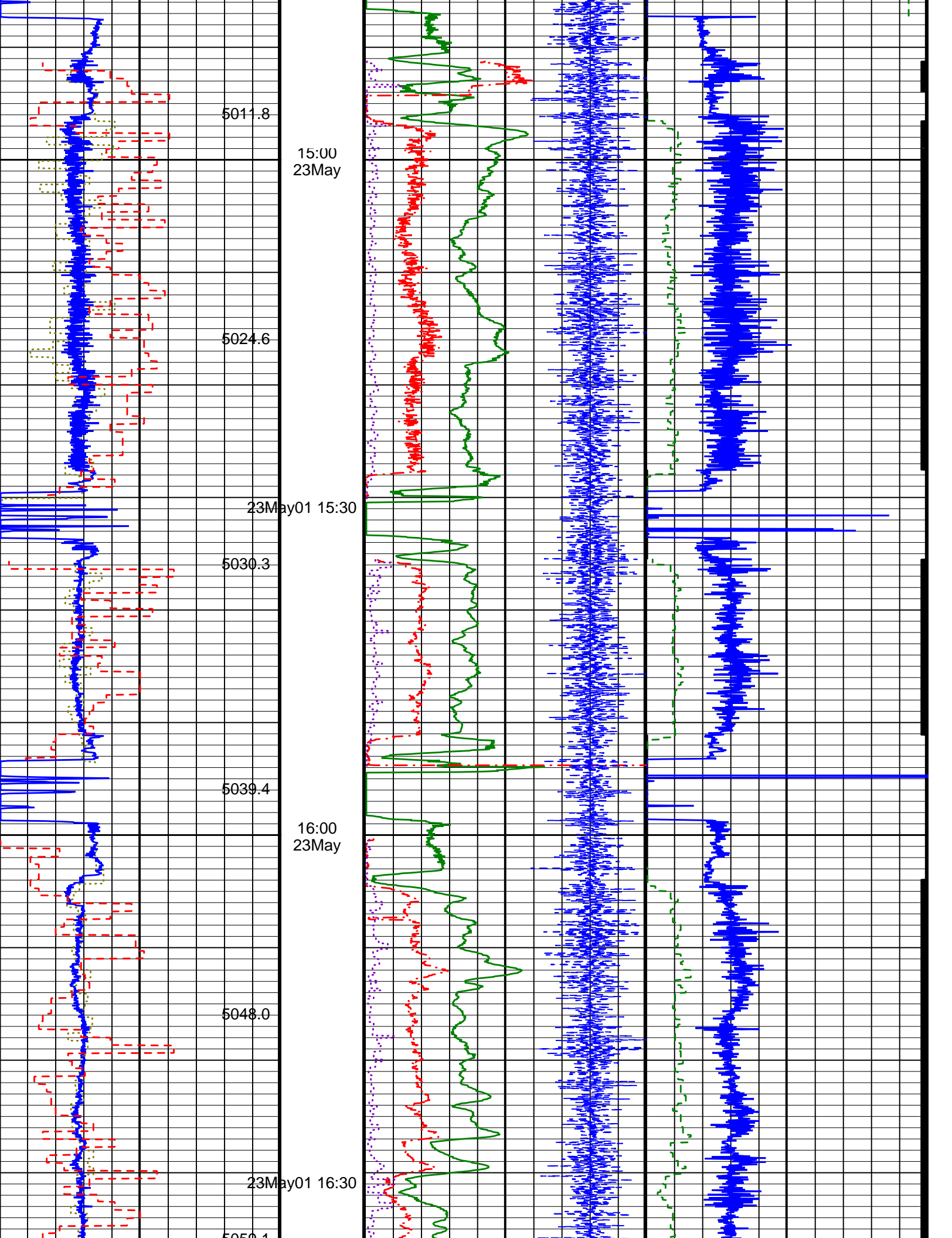
DLIS Name	Description	Value
TO	Time Offset	0.0 s
Stick and Slip (STICK_SLIP) (RPM)	Bit Bounce (BIT_BOUNCE) (LBF)	0 200 80000
Surface_rpm (RPM)	Dwob (DWOB_RT) (KLBF)	0 200 80 10
MWD Collar RPM (CRPM_RT) (RPM)	Average SWOB 30sec (SWOB30s) (KLBF)	0 200 80 10
BitDepthValue (DEPT) (M)	Ship Heave (HEAVE) (M)	-8 2 -34 1
	Bit_on_bottom (BONB) (---)	

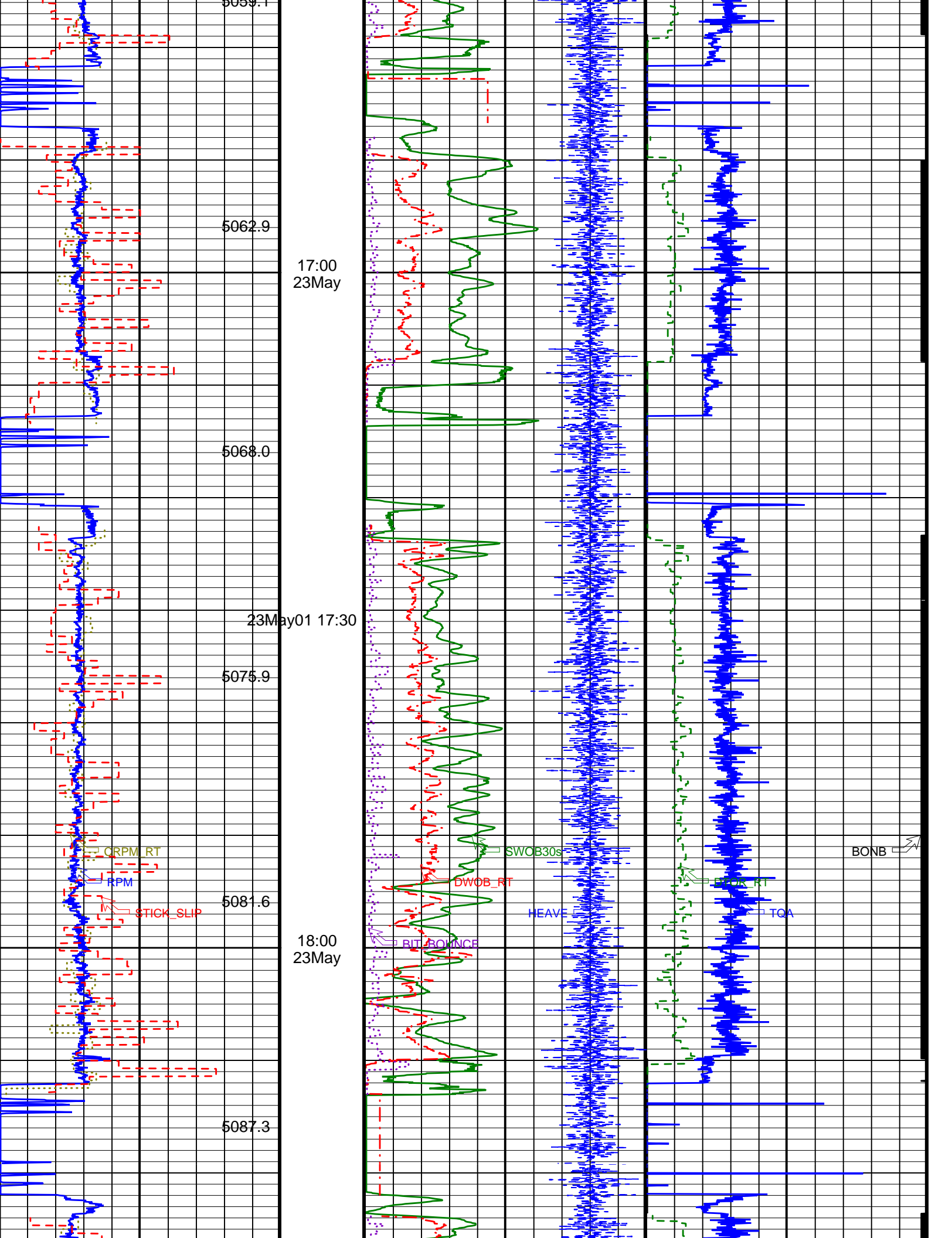


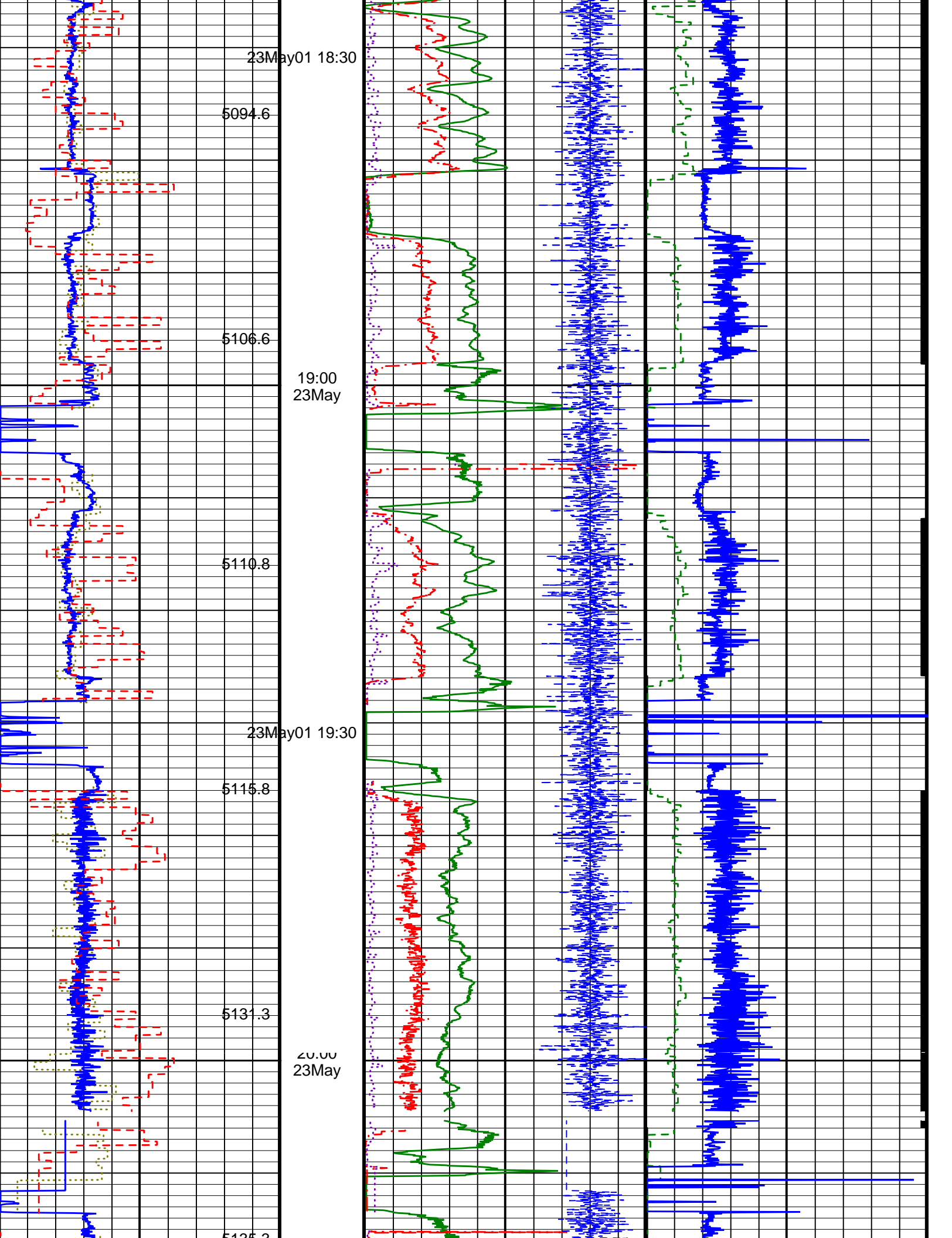


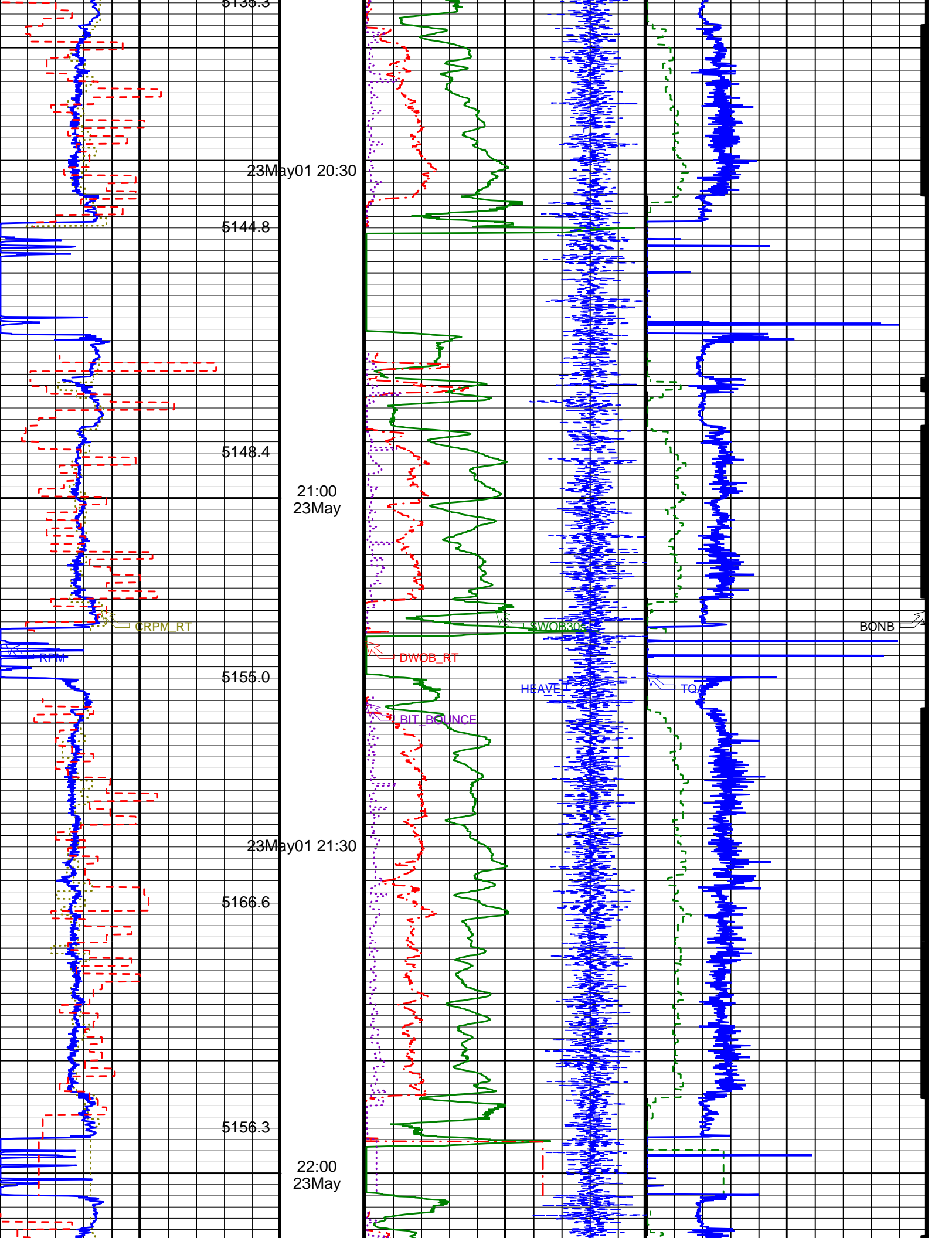


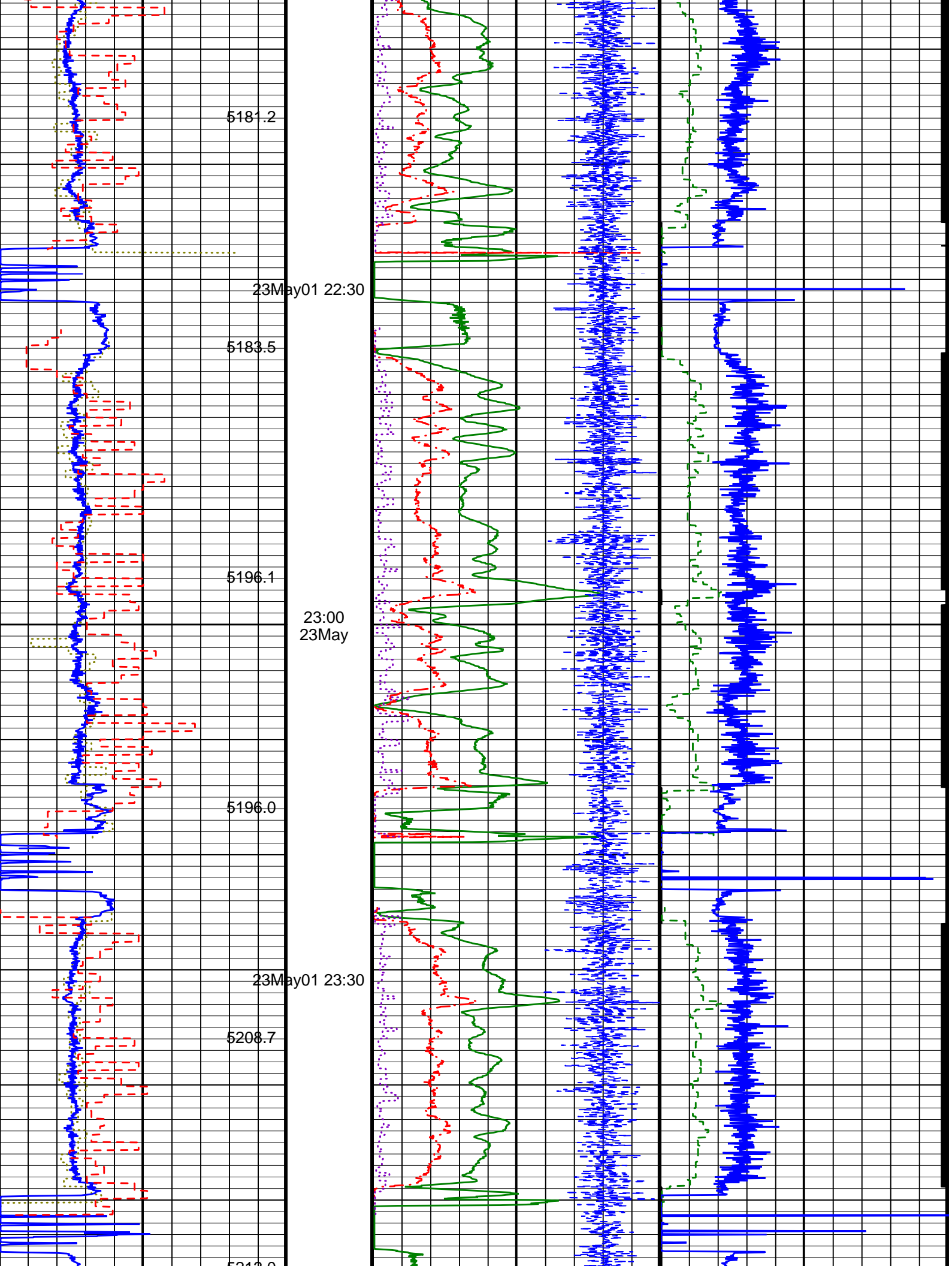


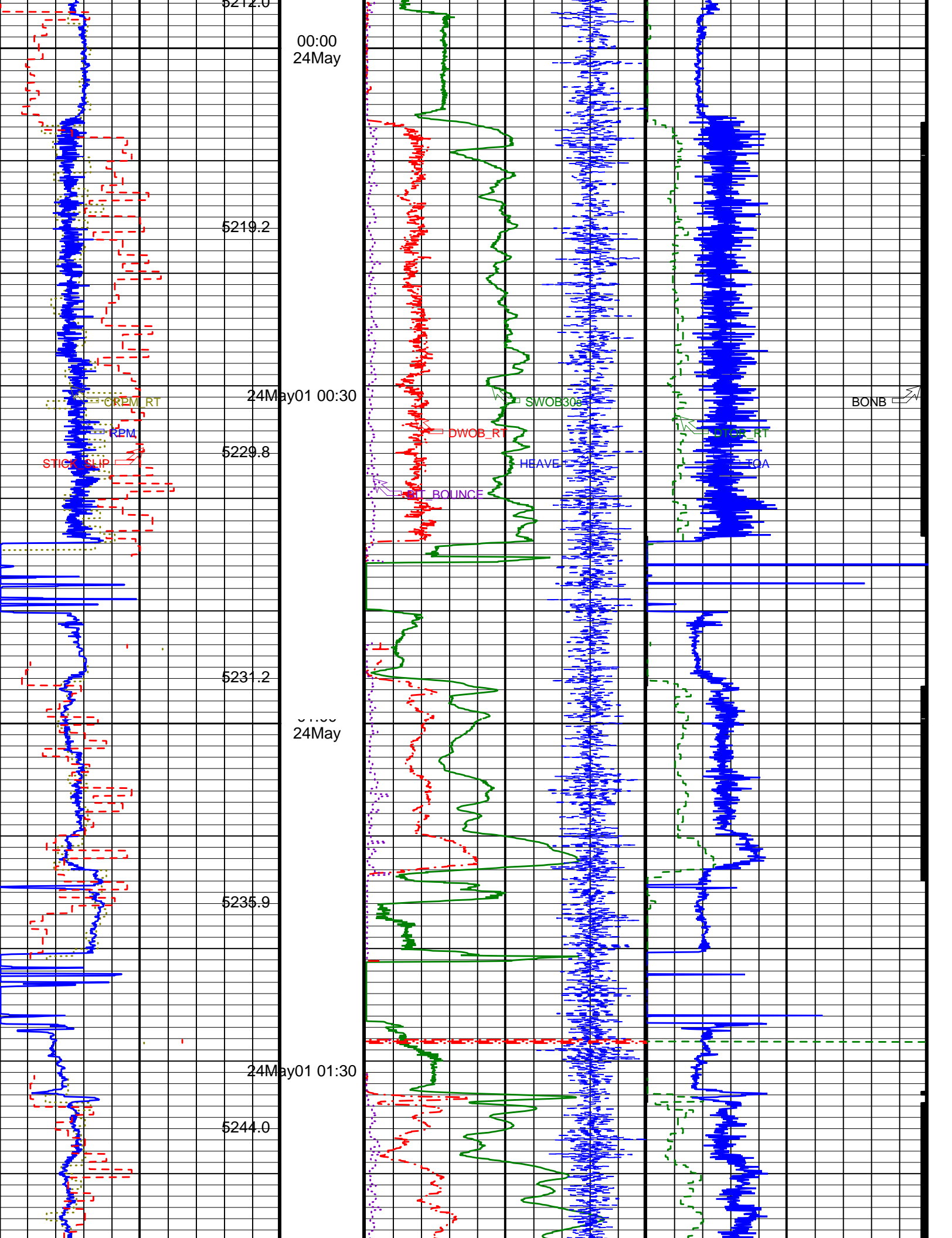


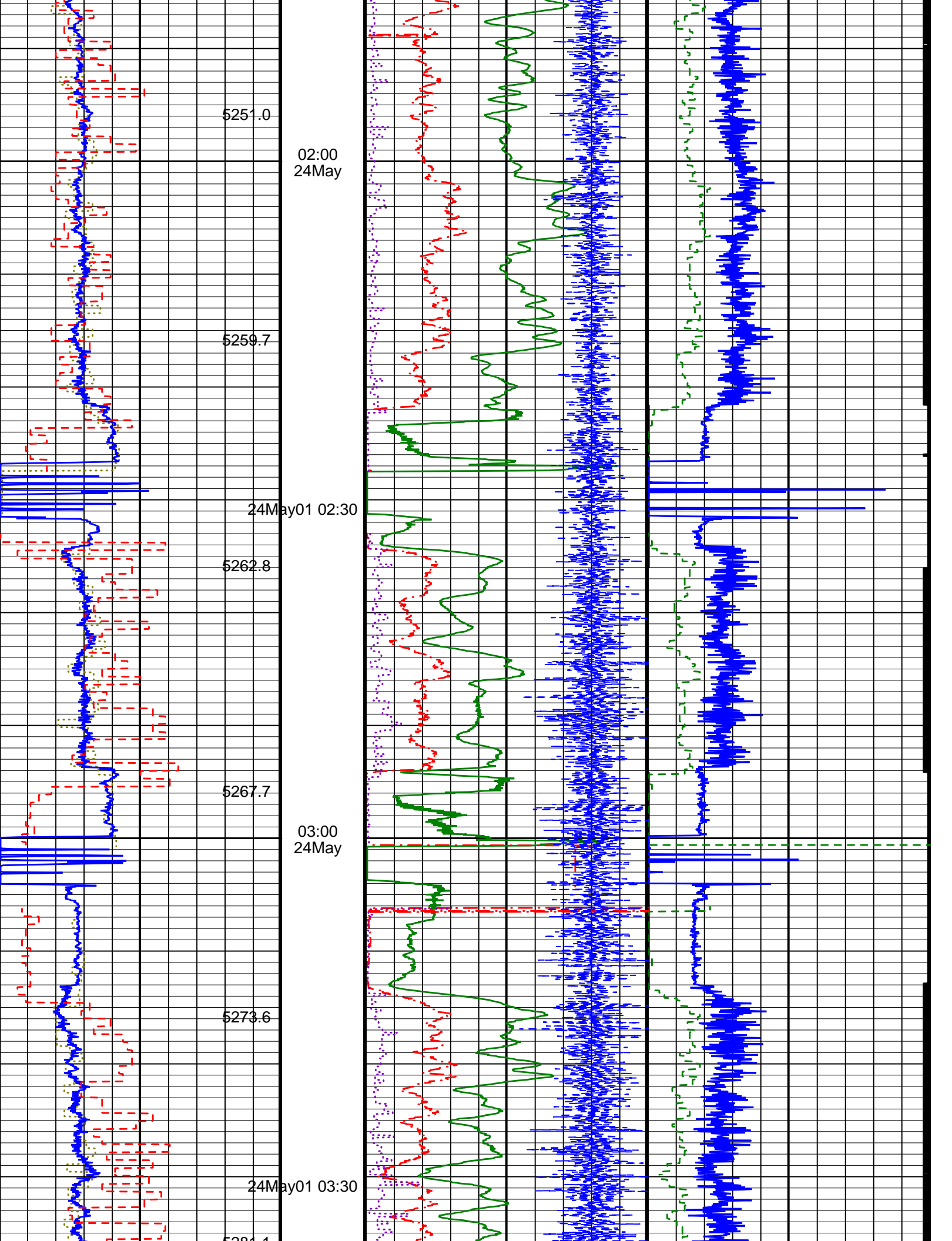


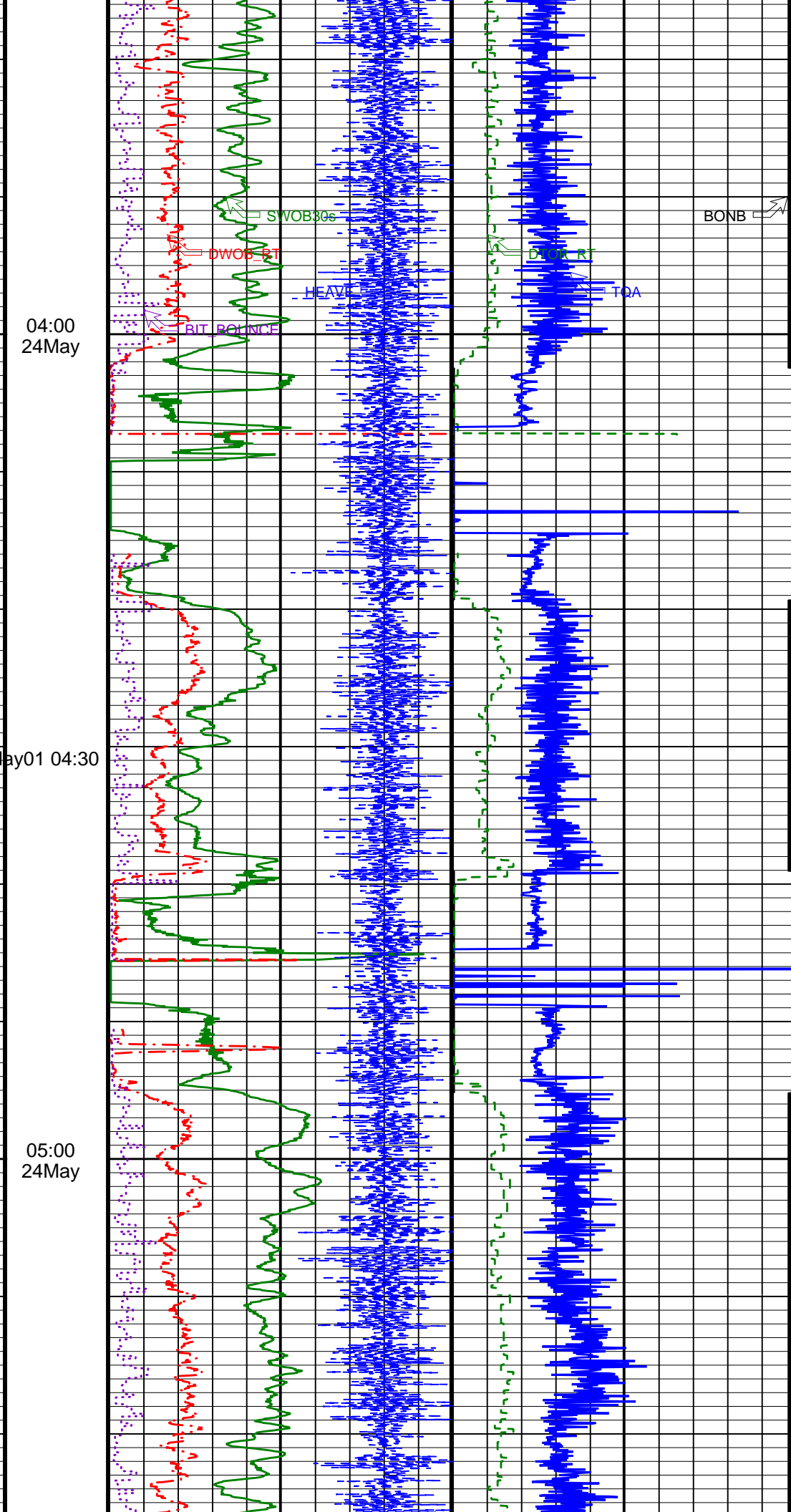
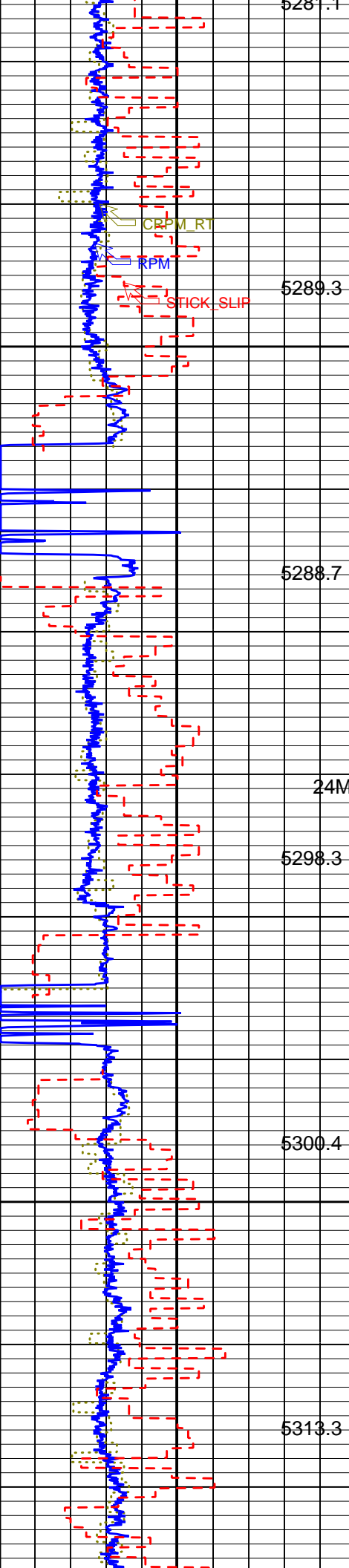


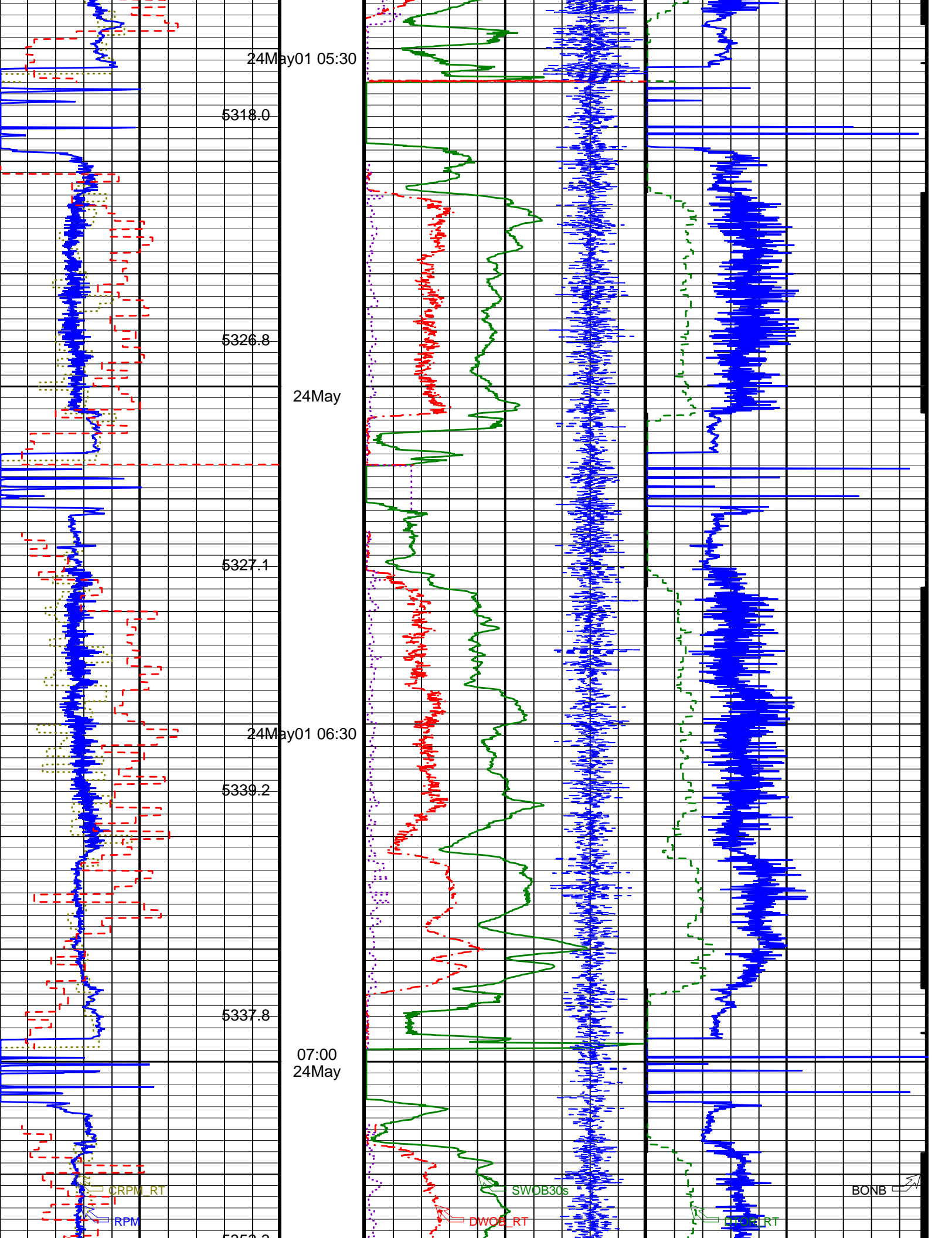


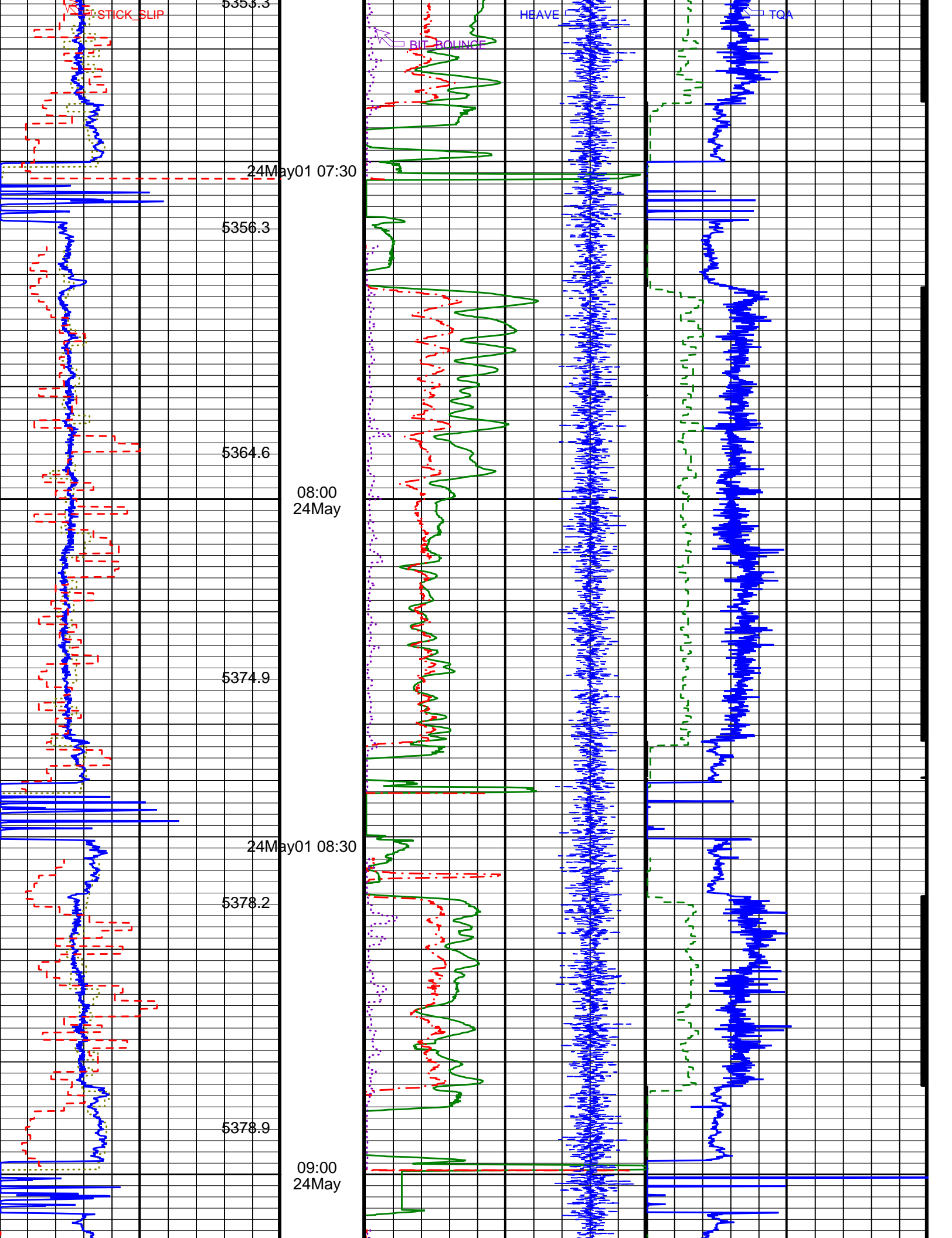


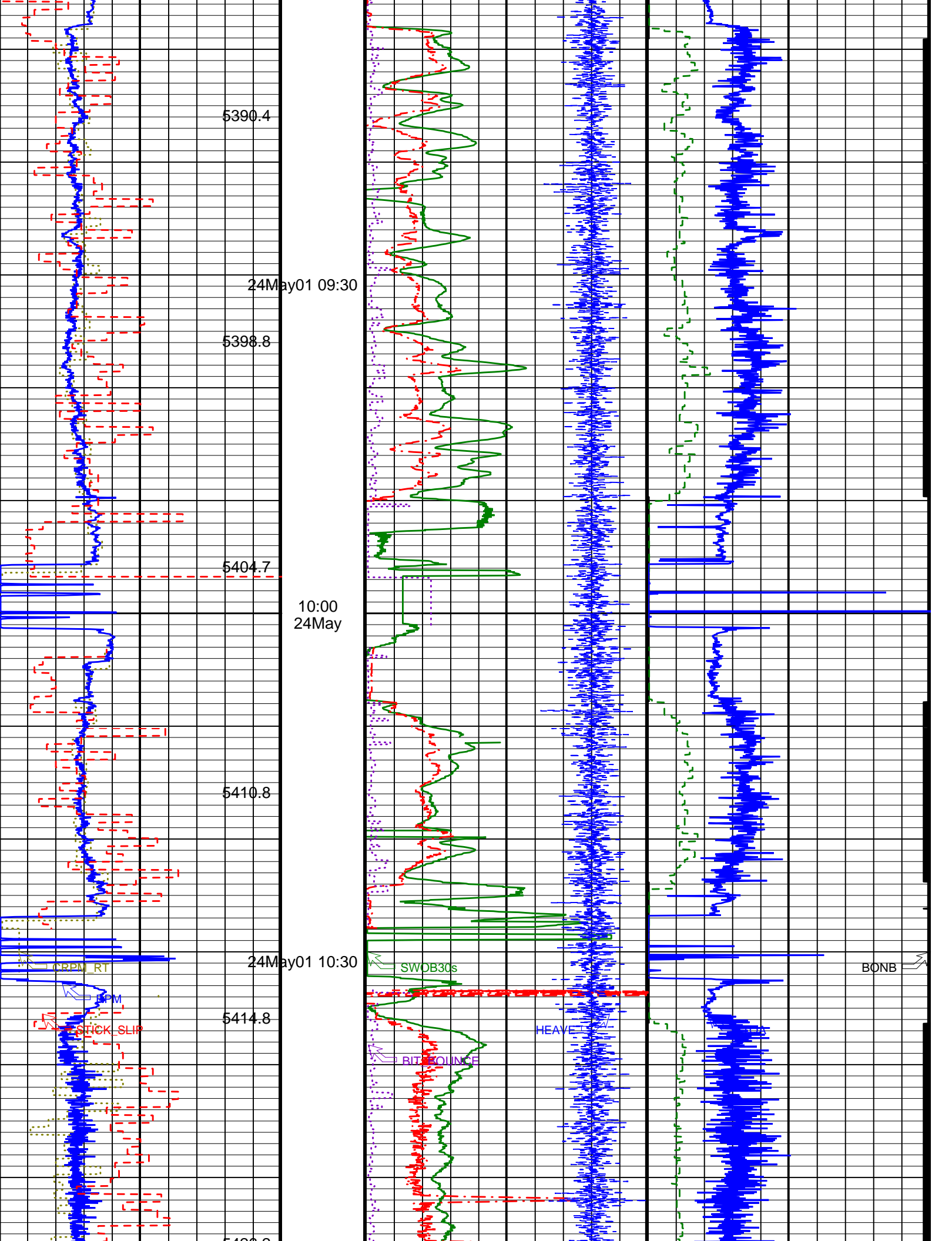


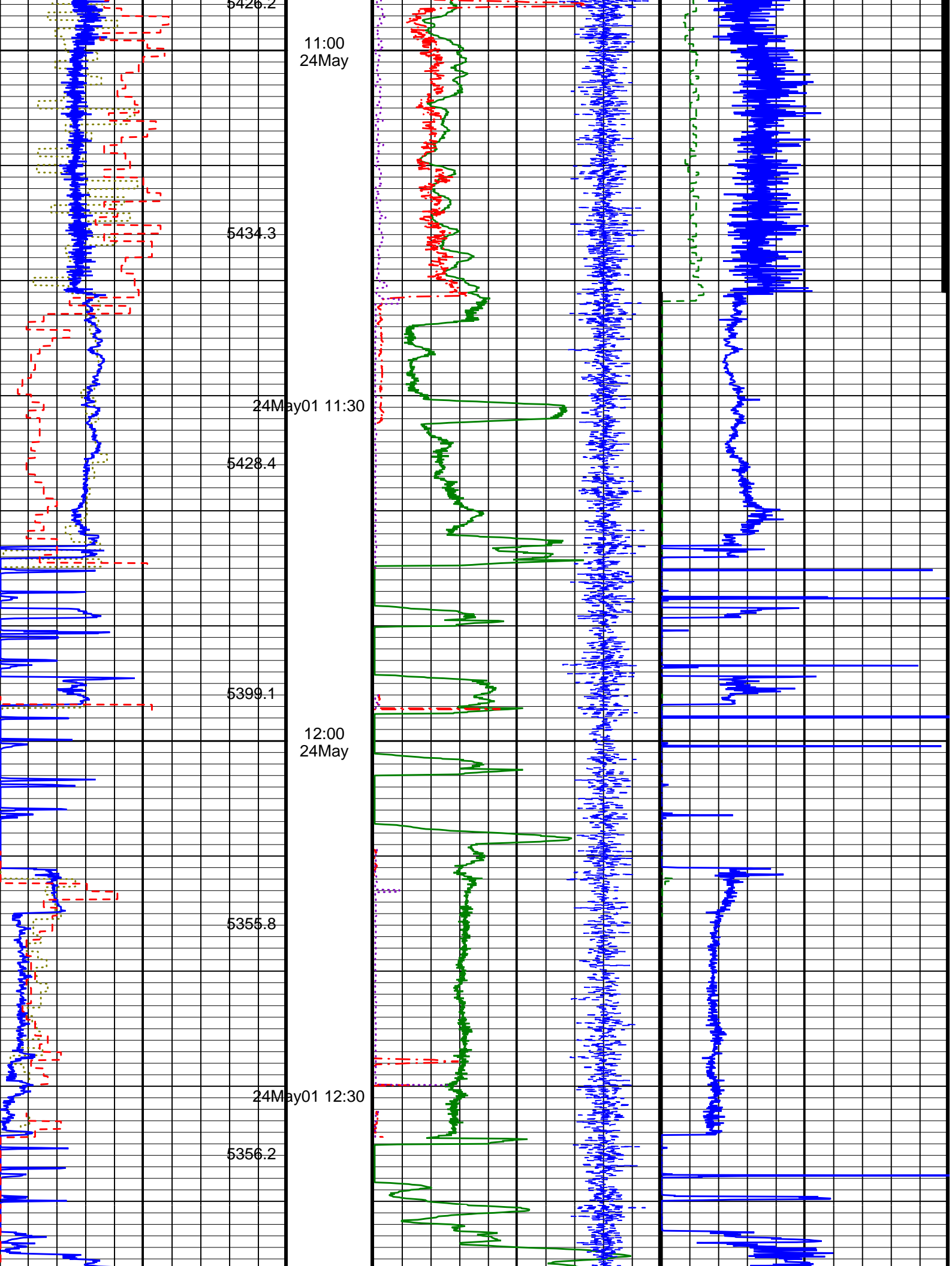


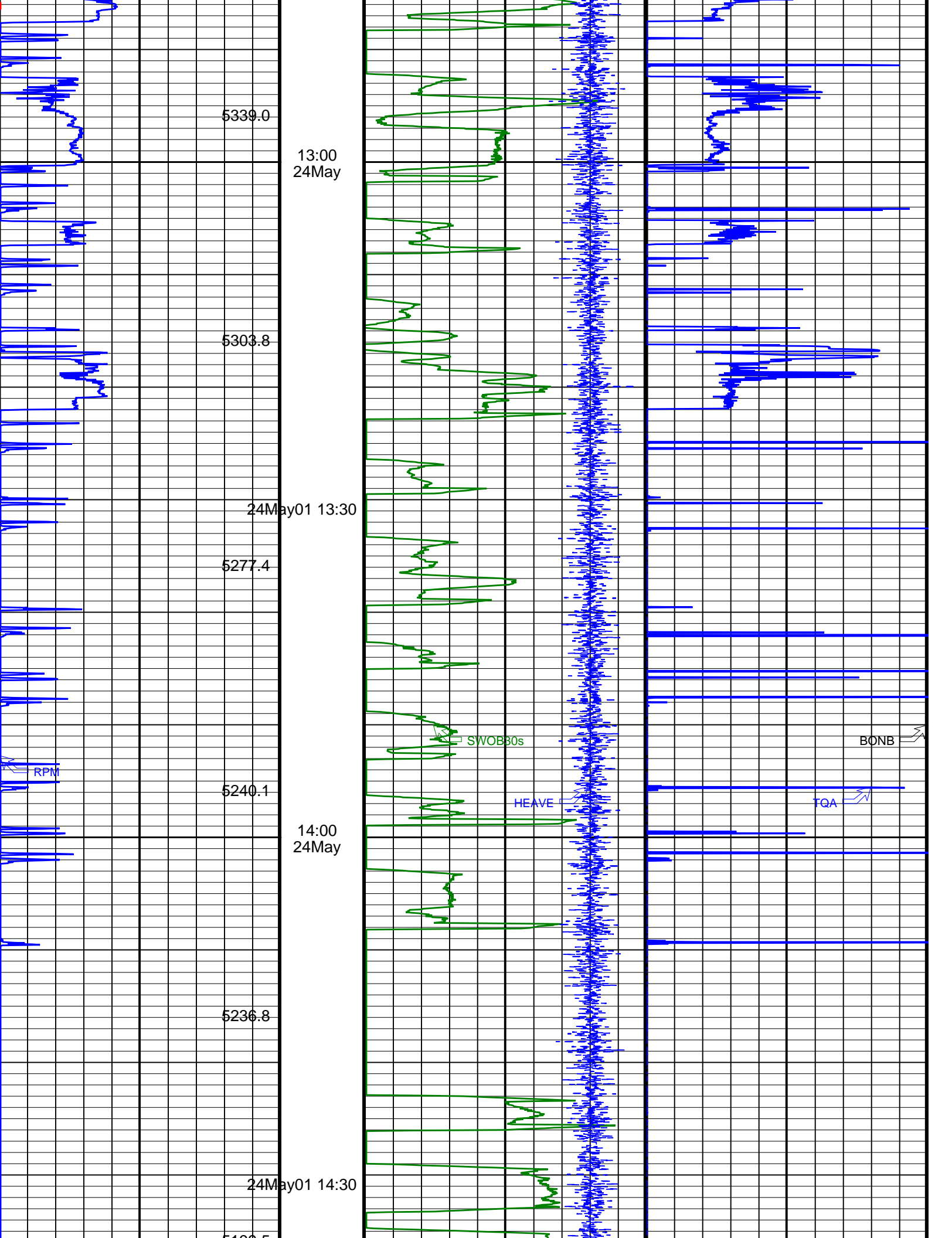












5339.0

13:00
24May

5303.8

24May01 13:30

5277.4

5240.1

14:00
24May

5236.8

24May01 14:30

5199.5

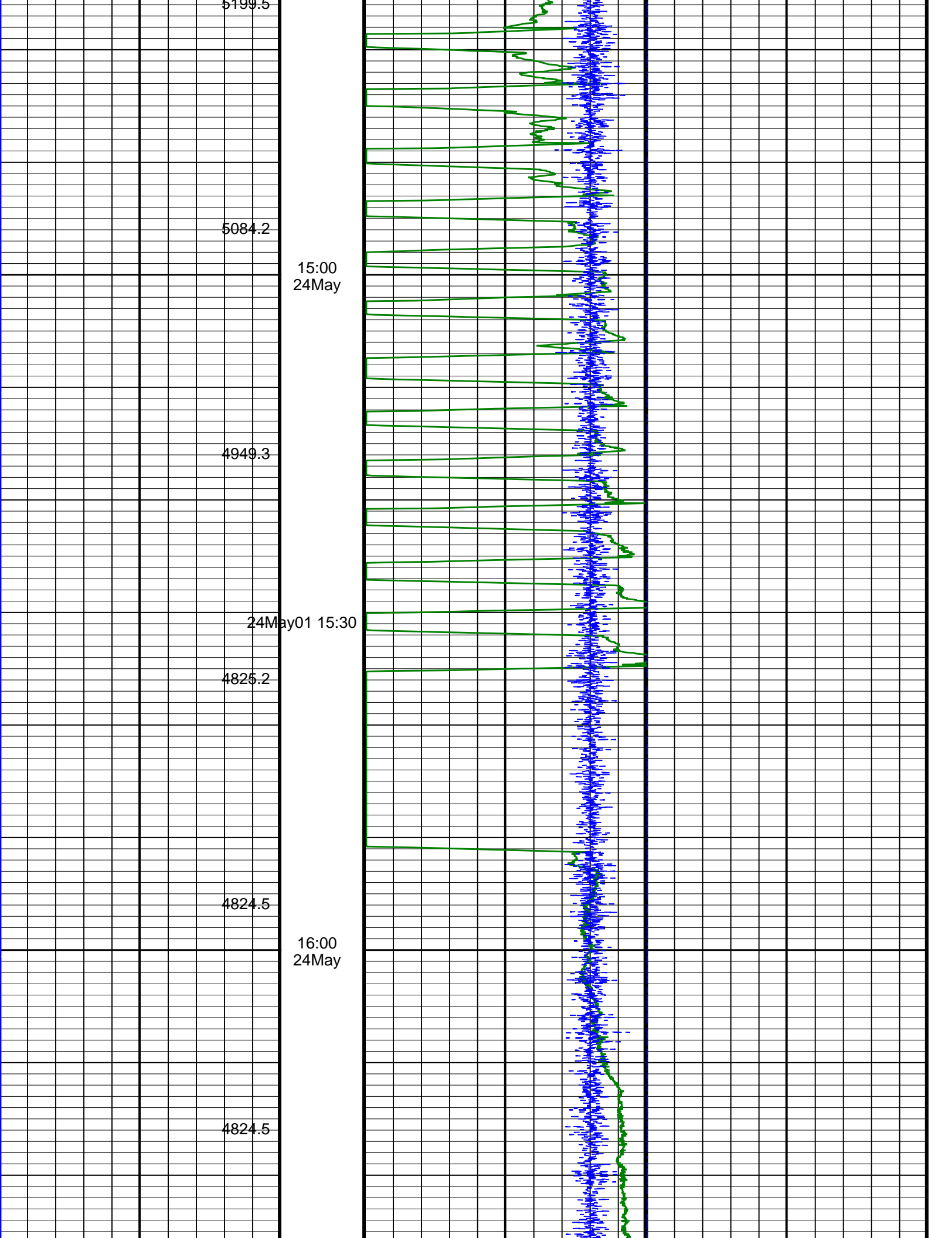
RPN

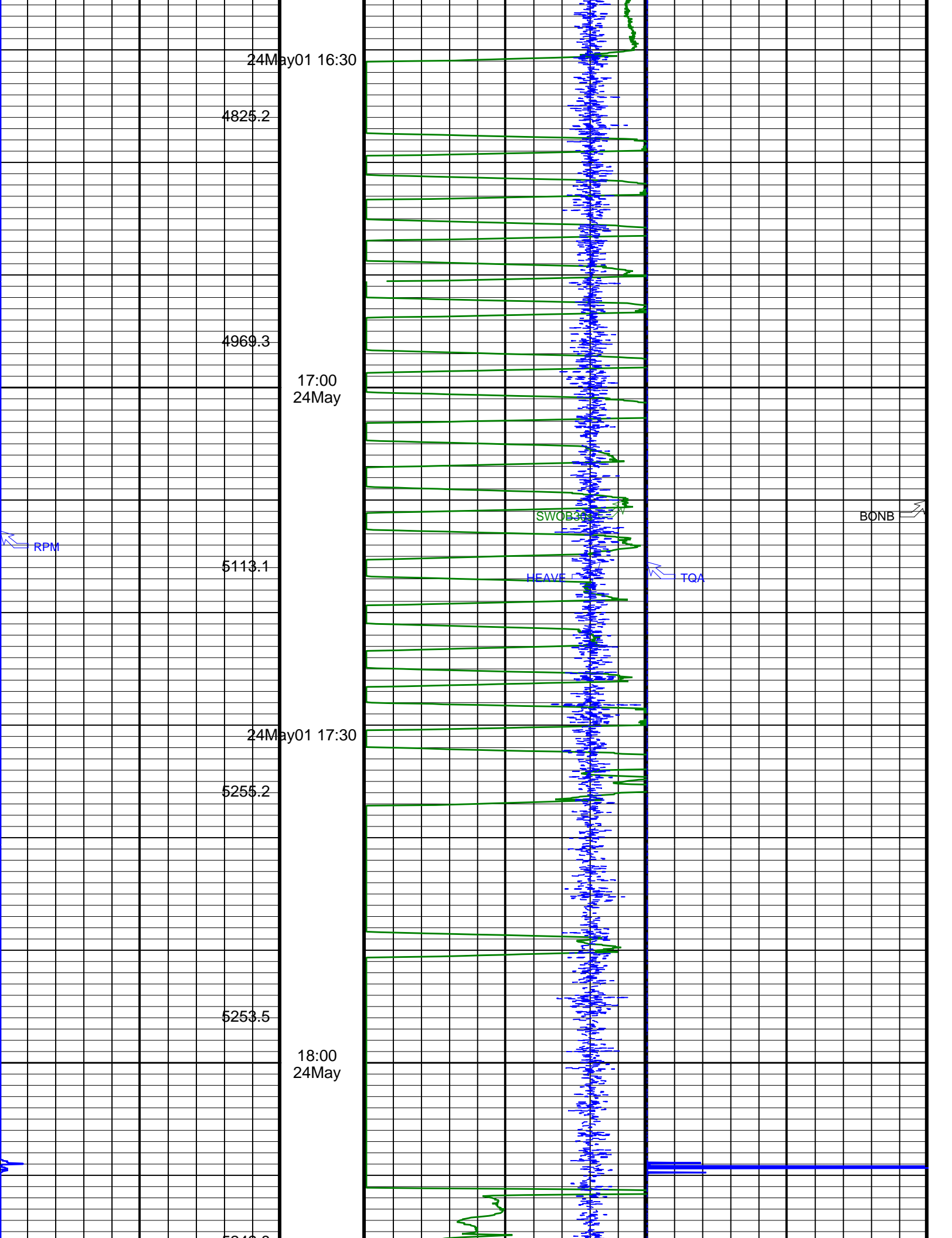
SWOB30s

HEAVE

TQA

BONB





24May01 16:30

4825.2

4969.3

17:00
24May

5113.1

24May01 17:30

5255.2

5253.5

18:00
24May

5312.0


RPM

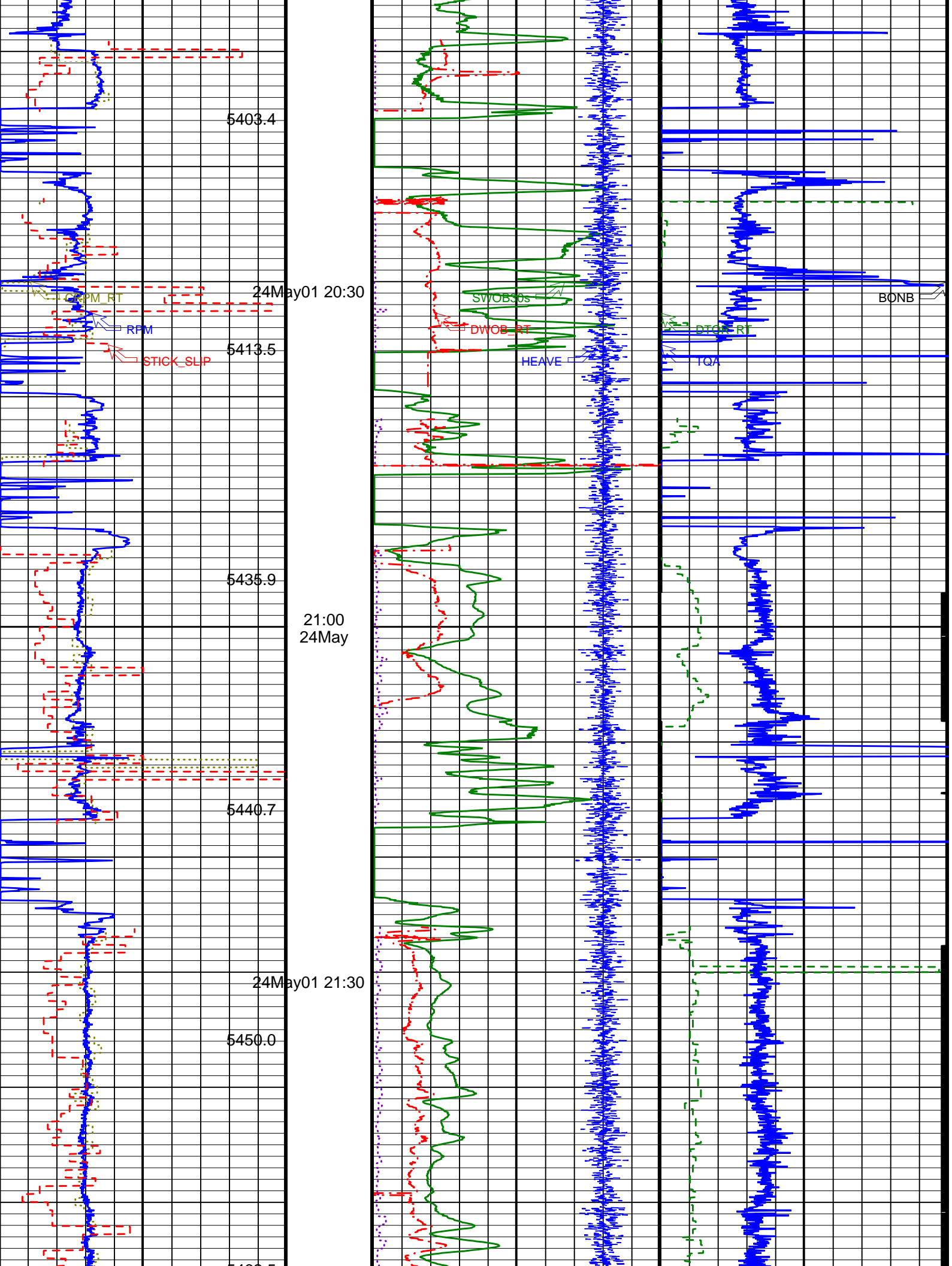
SWOB30

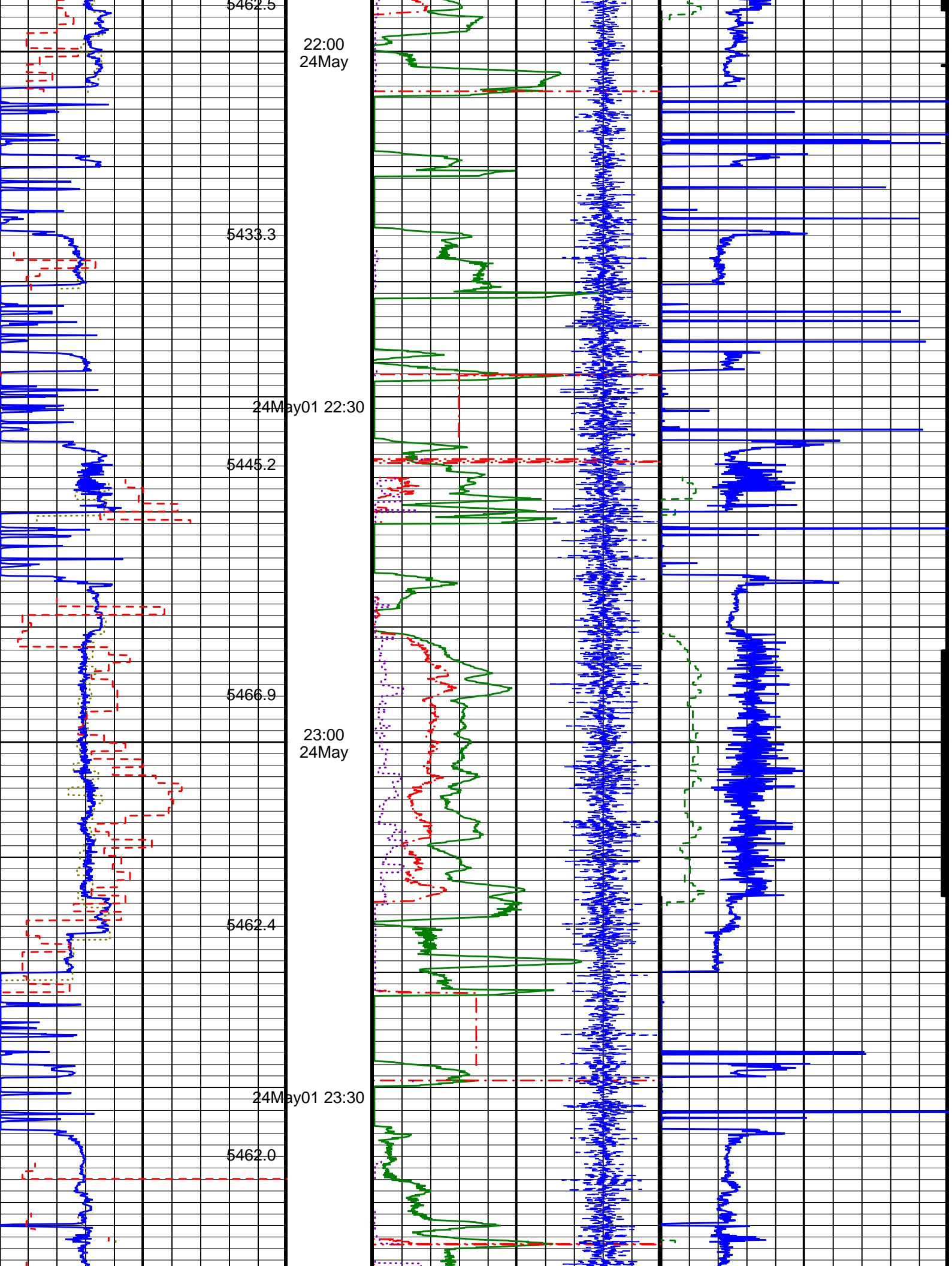
HEAVE

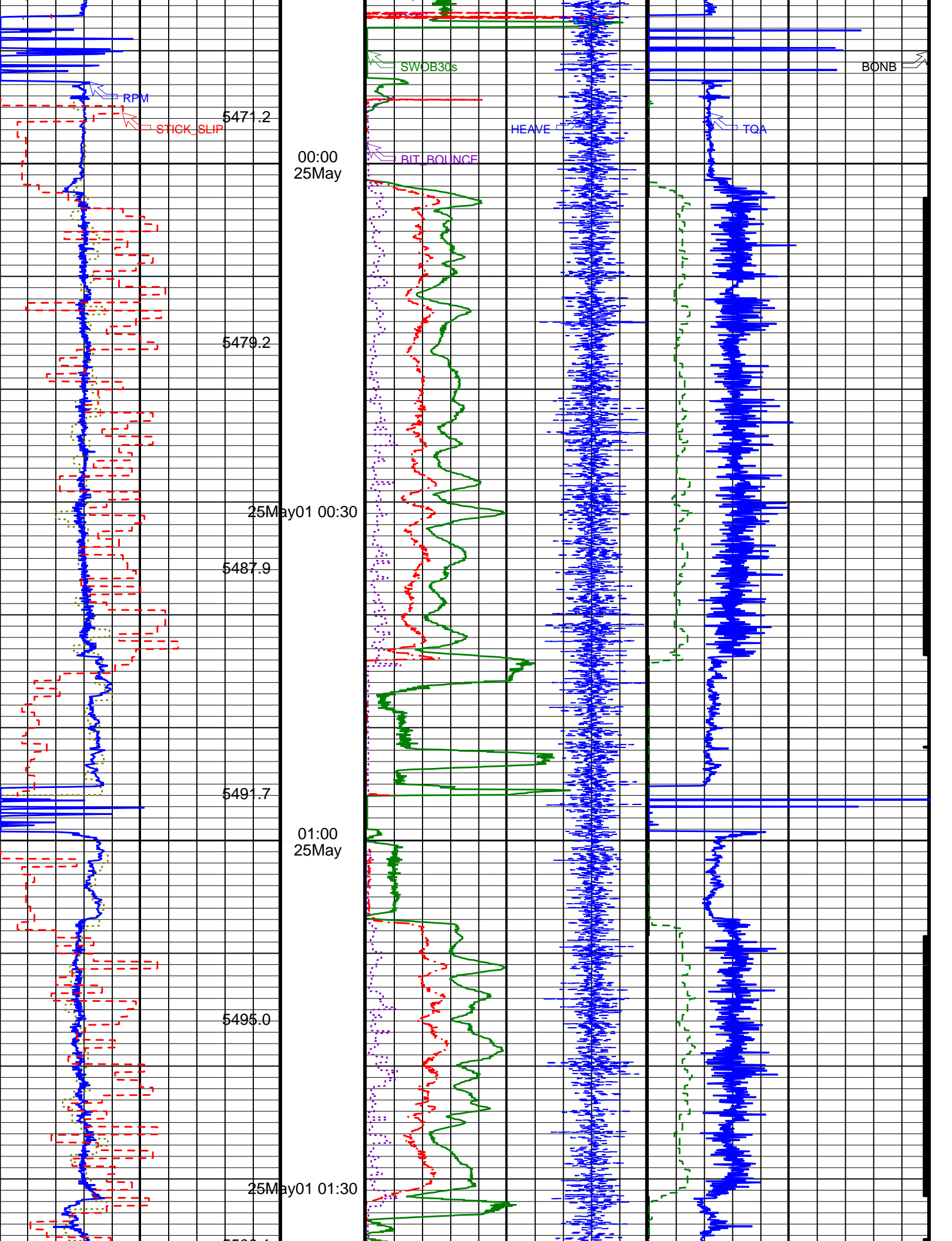
TQA

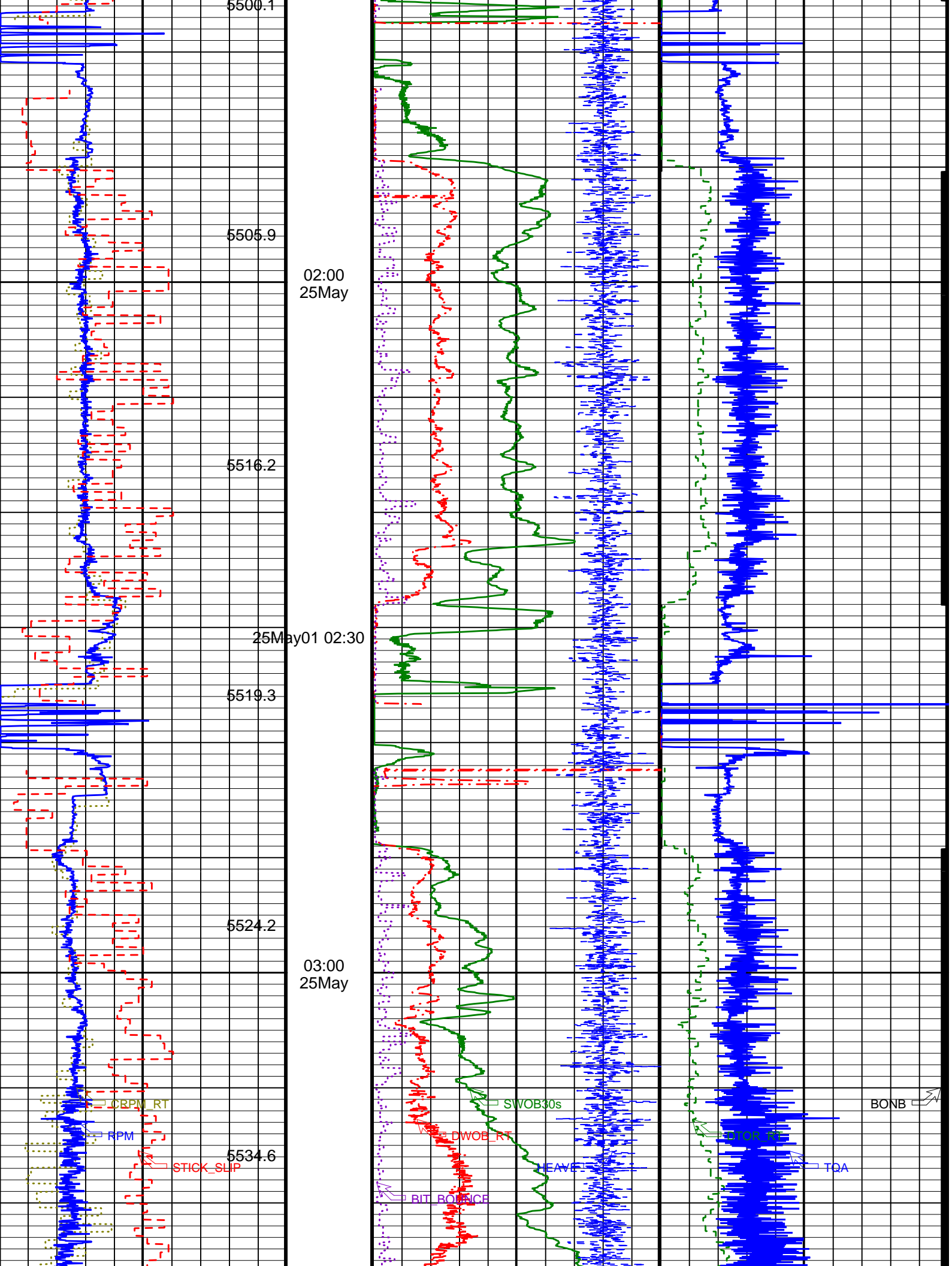
BONB

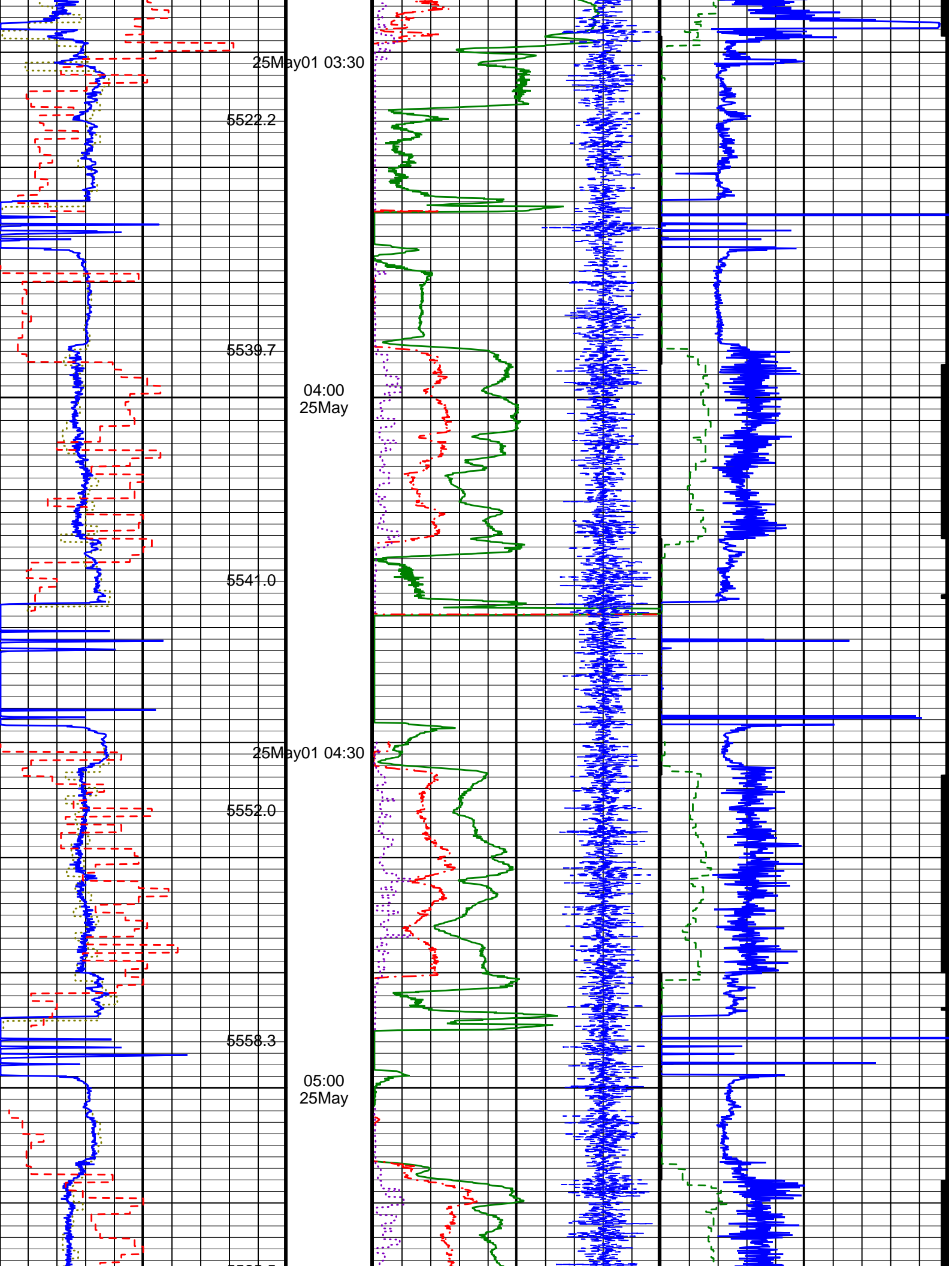


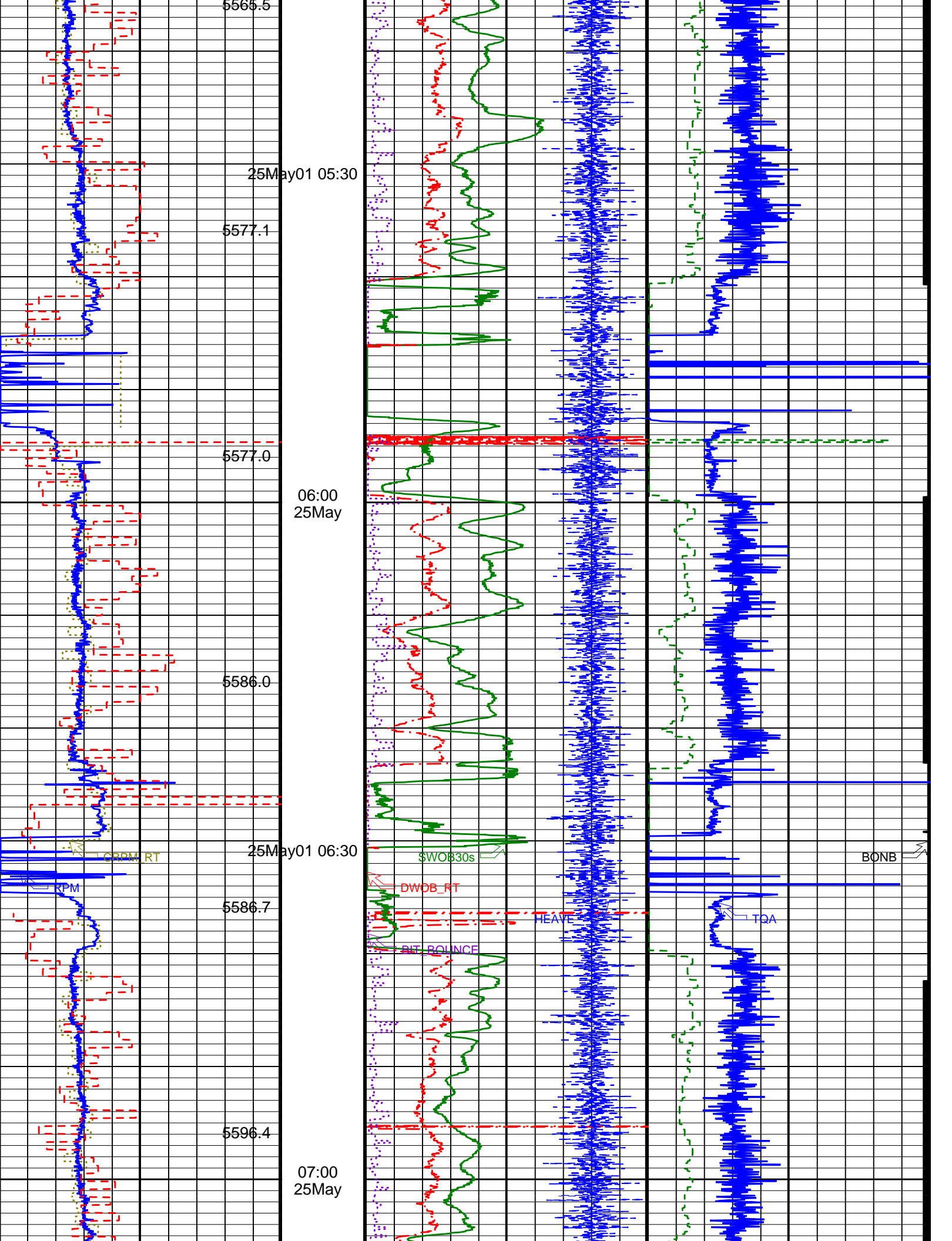


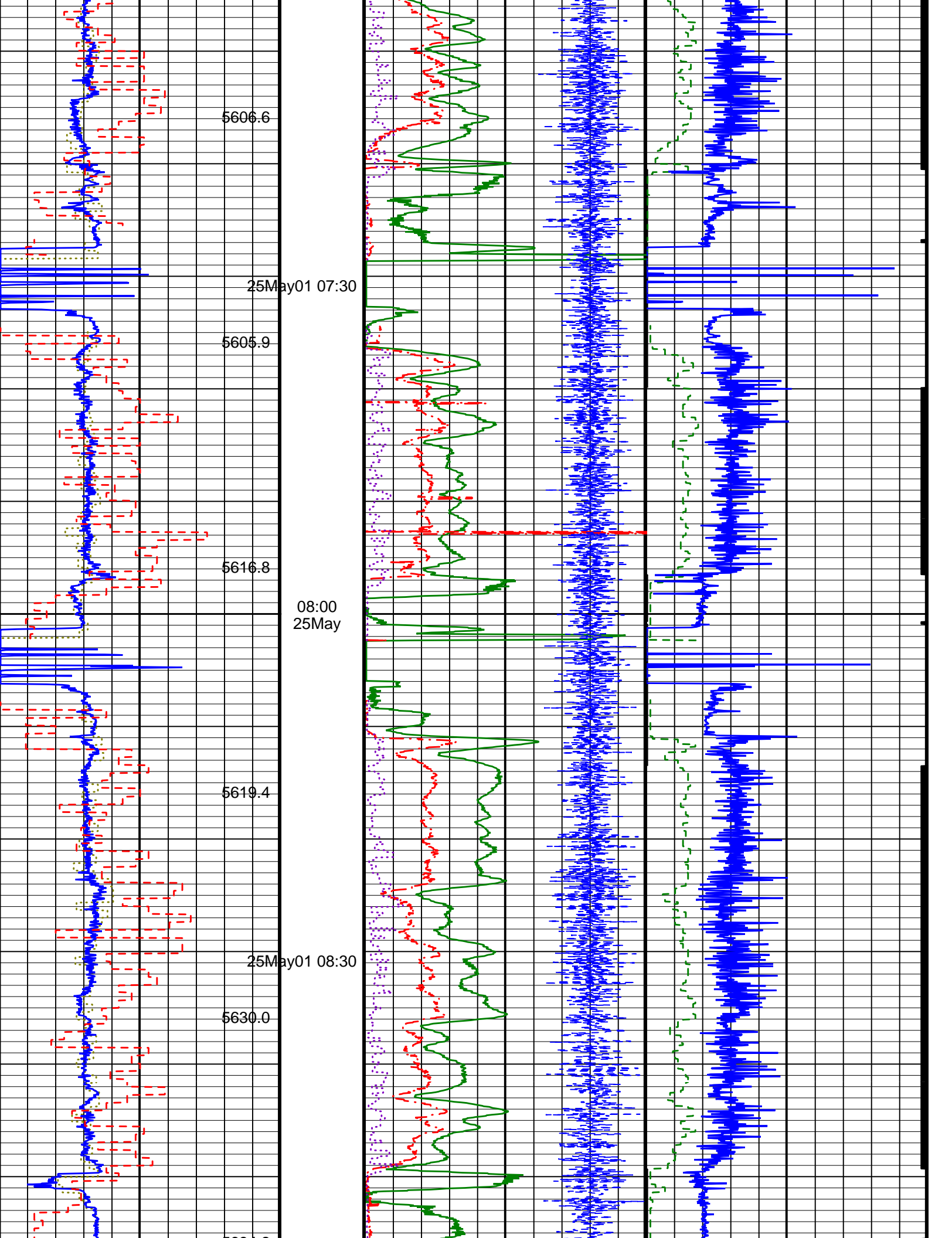


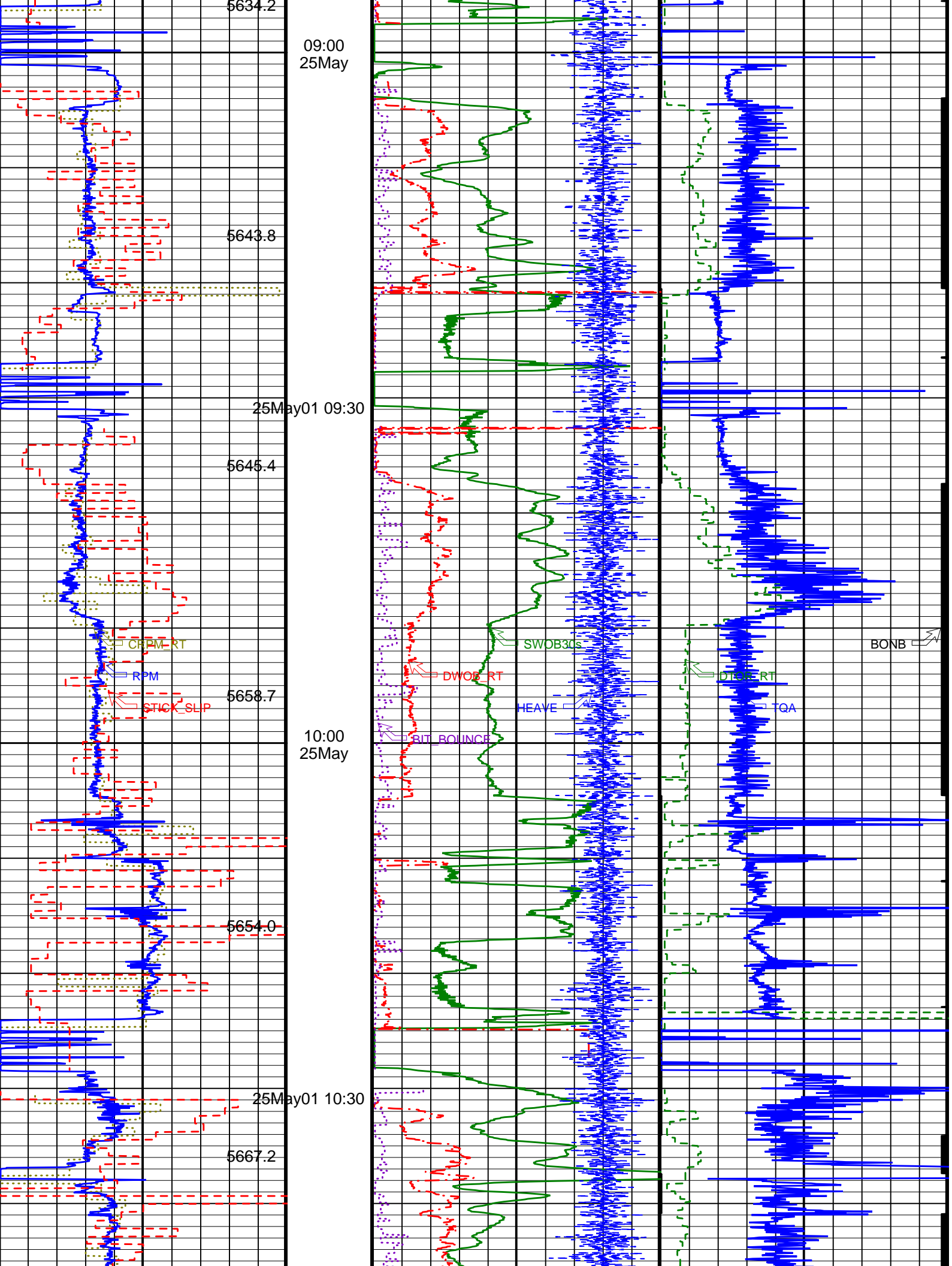


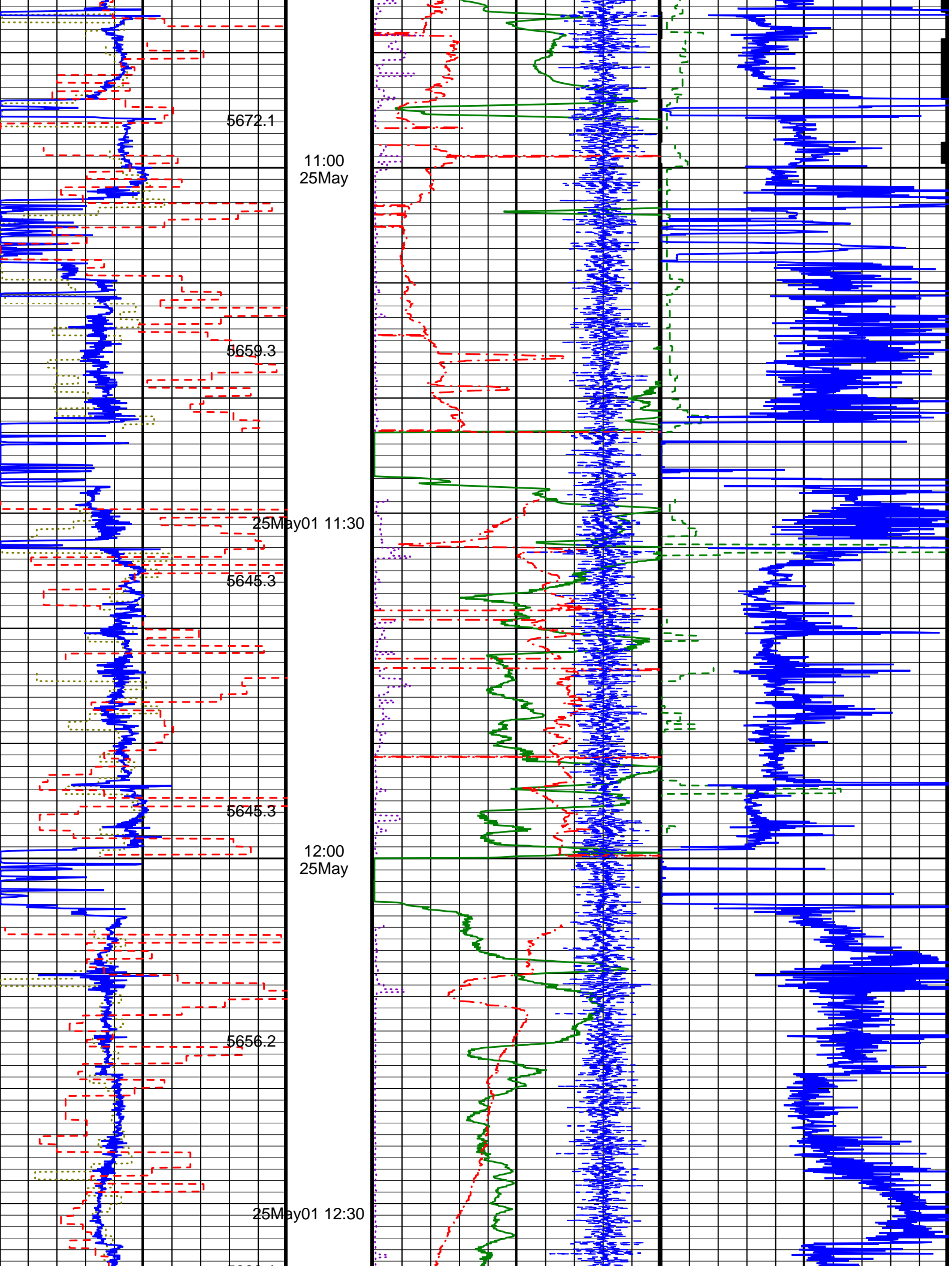


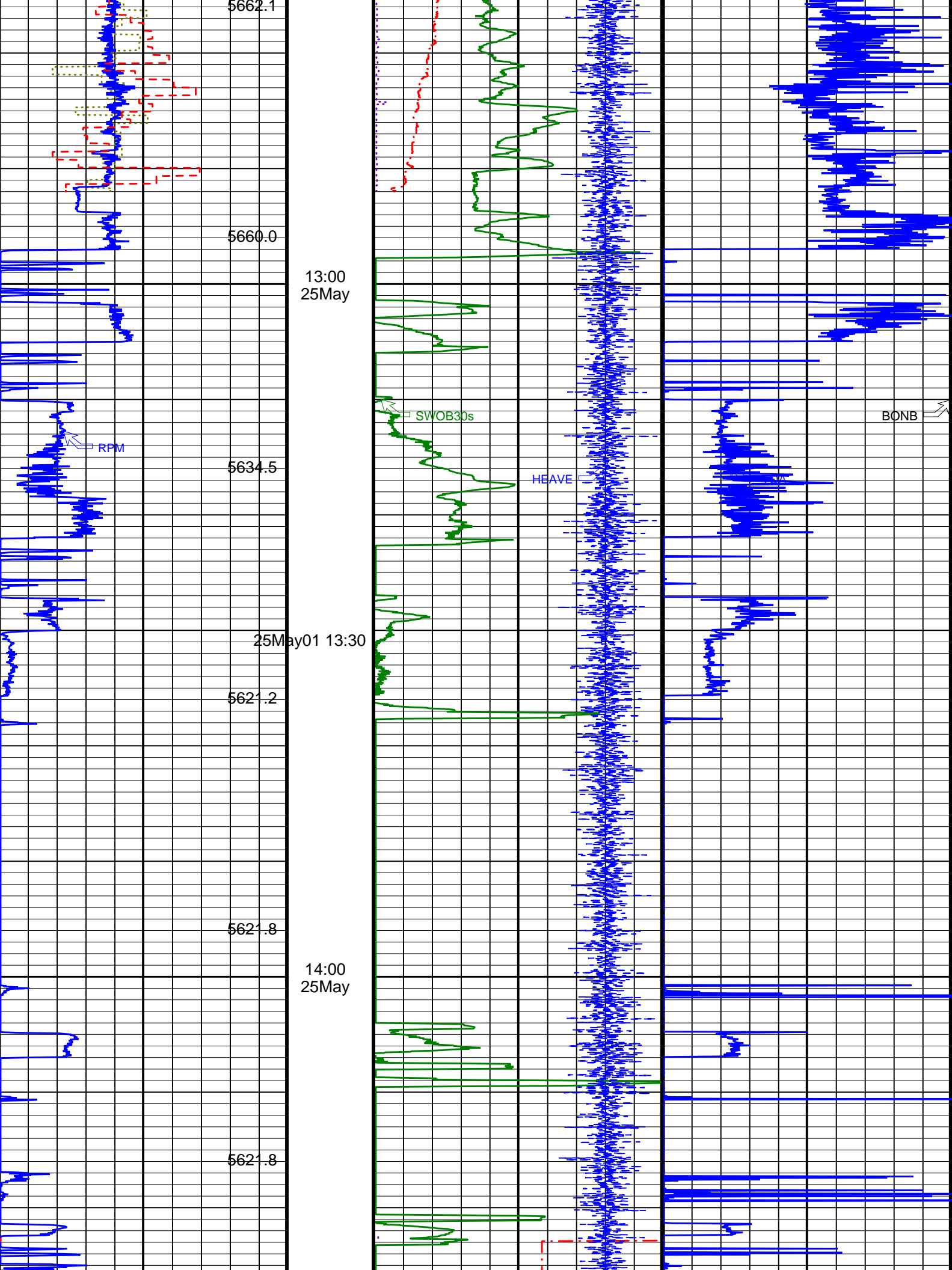


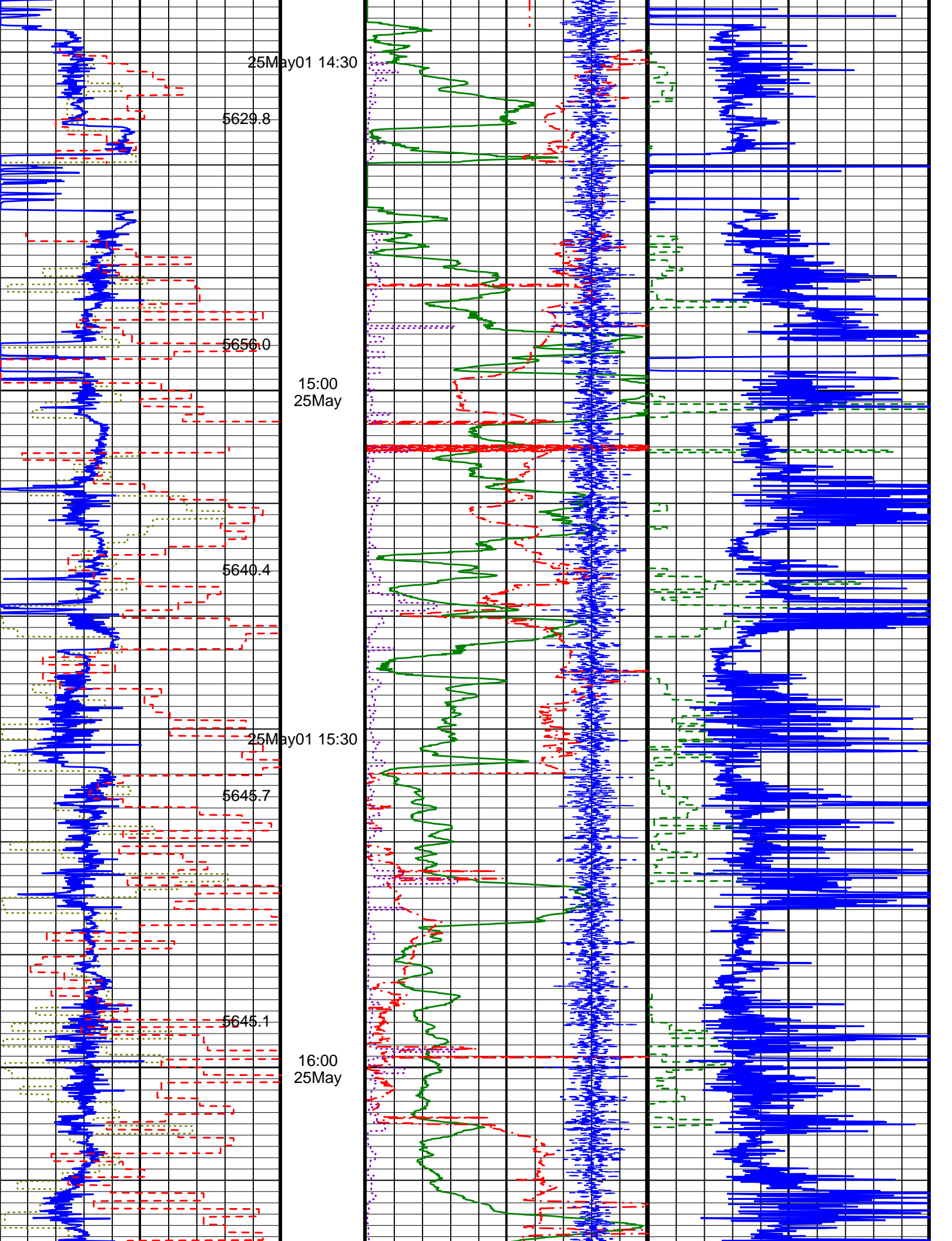


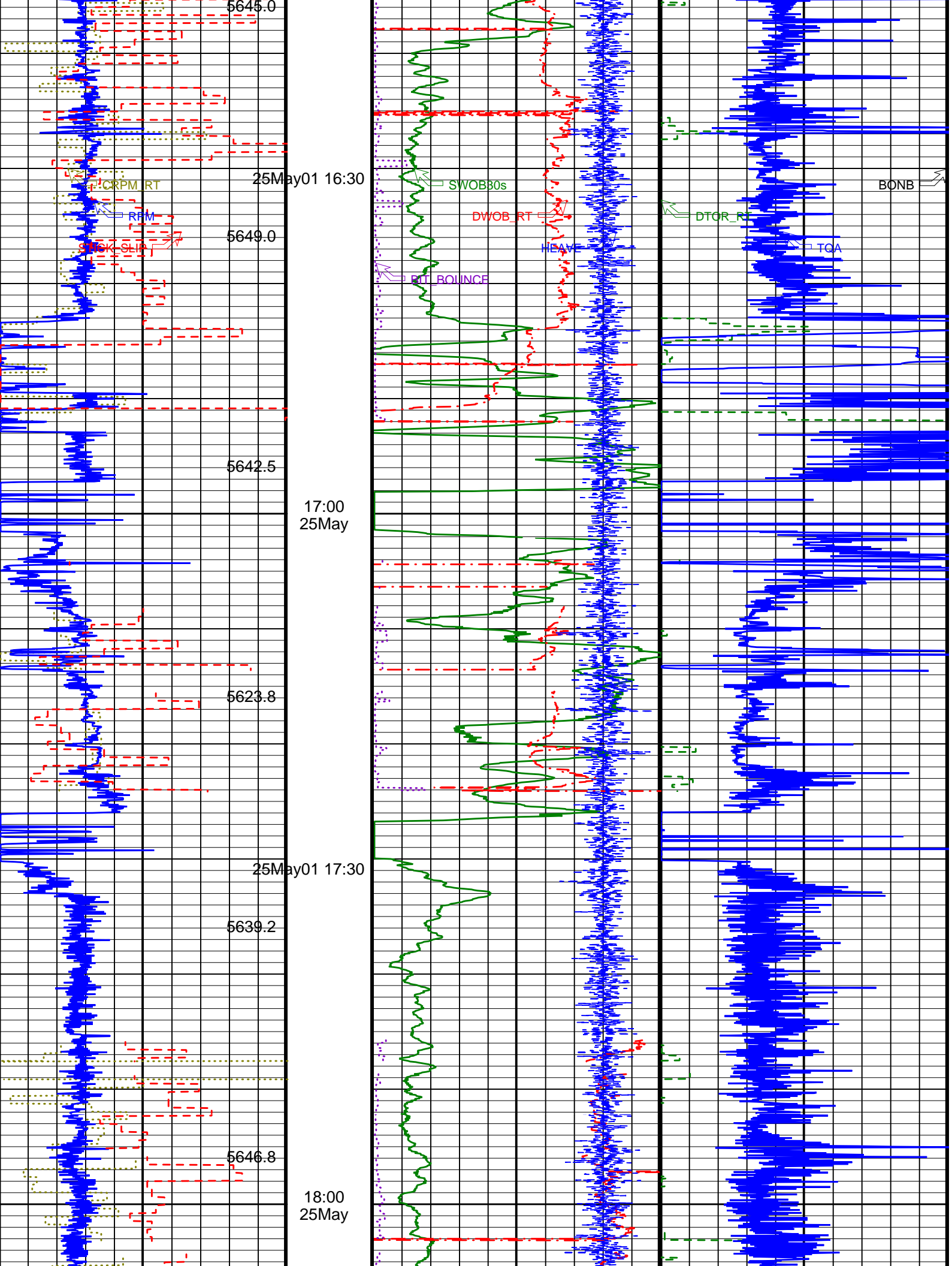


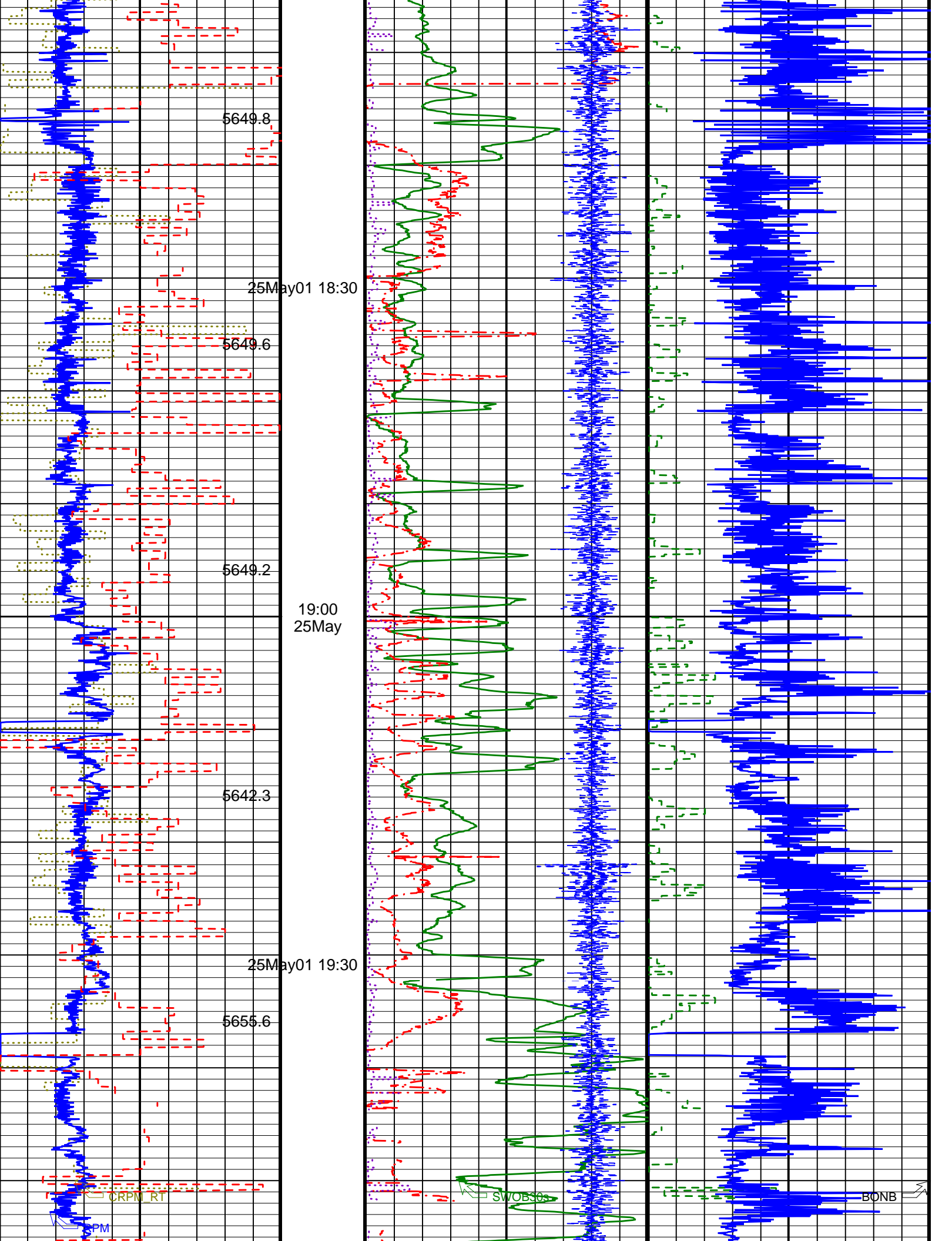


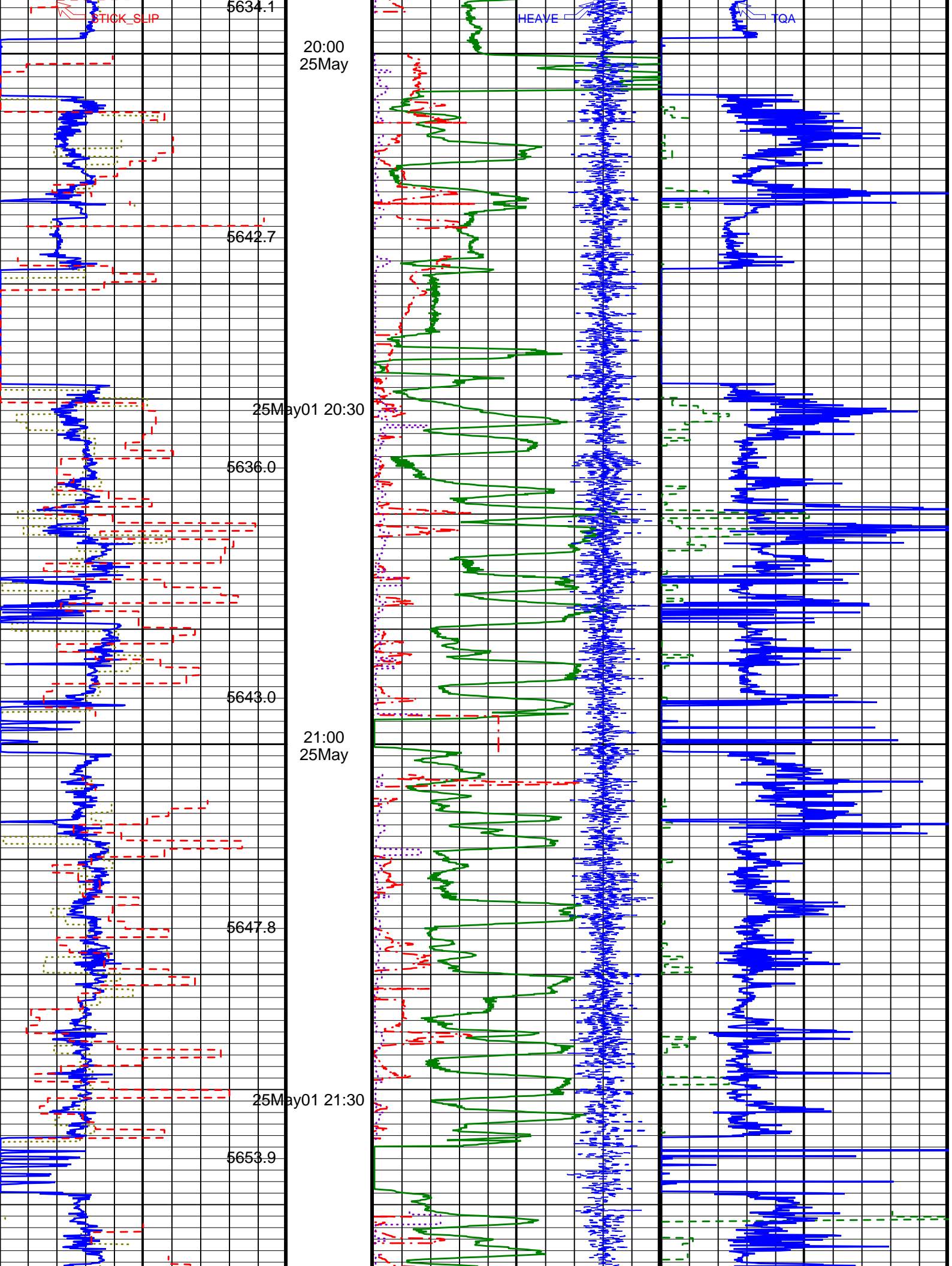


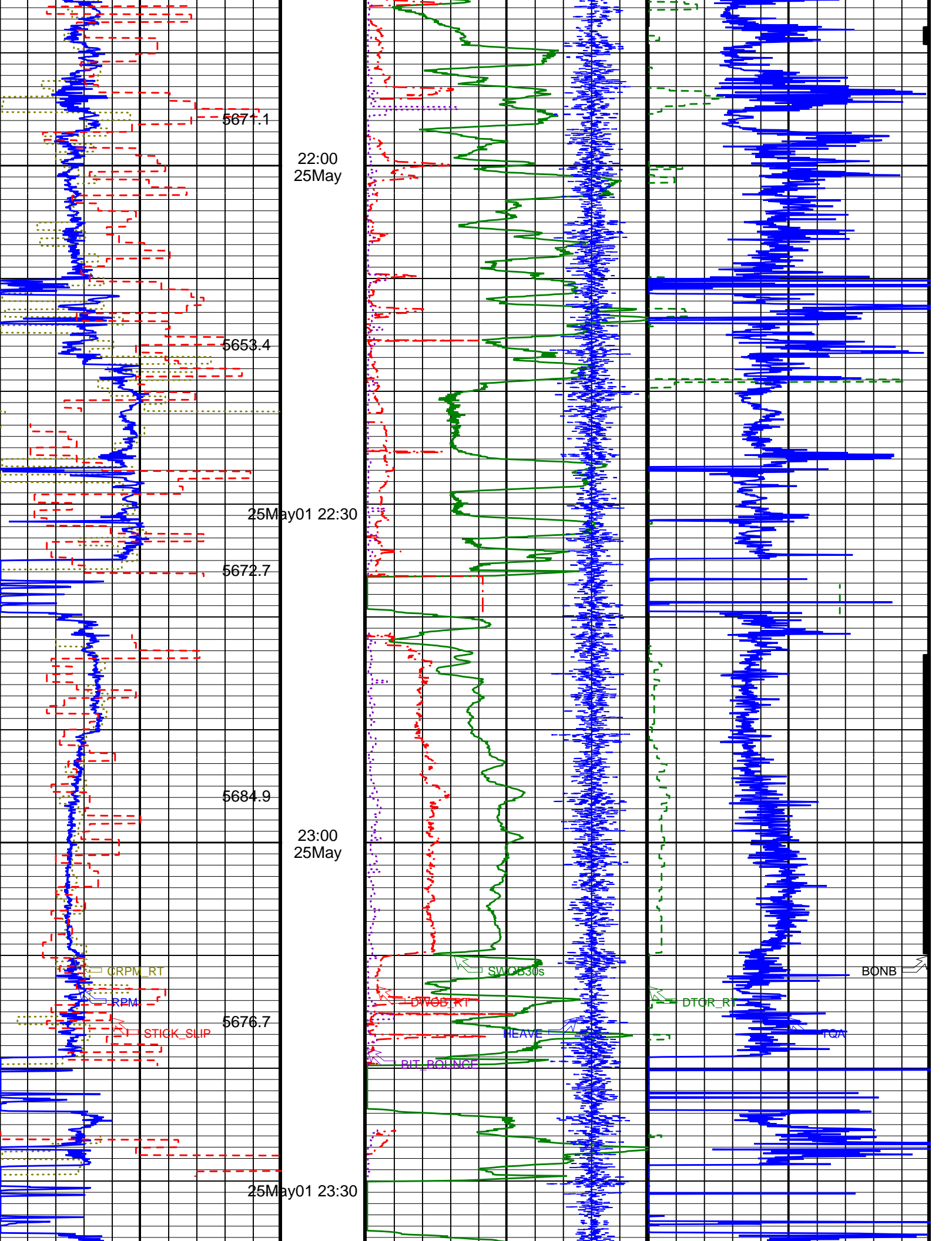


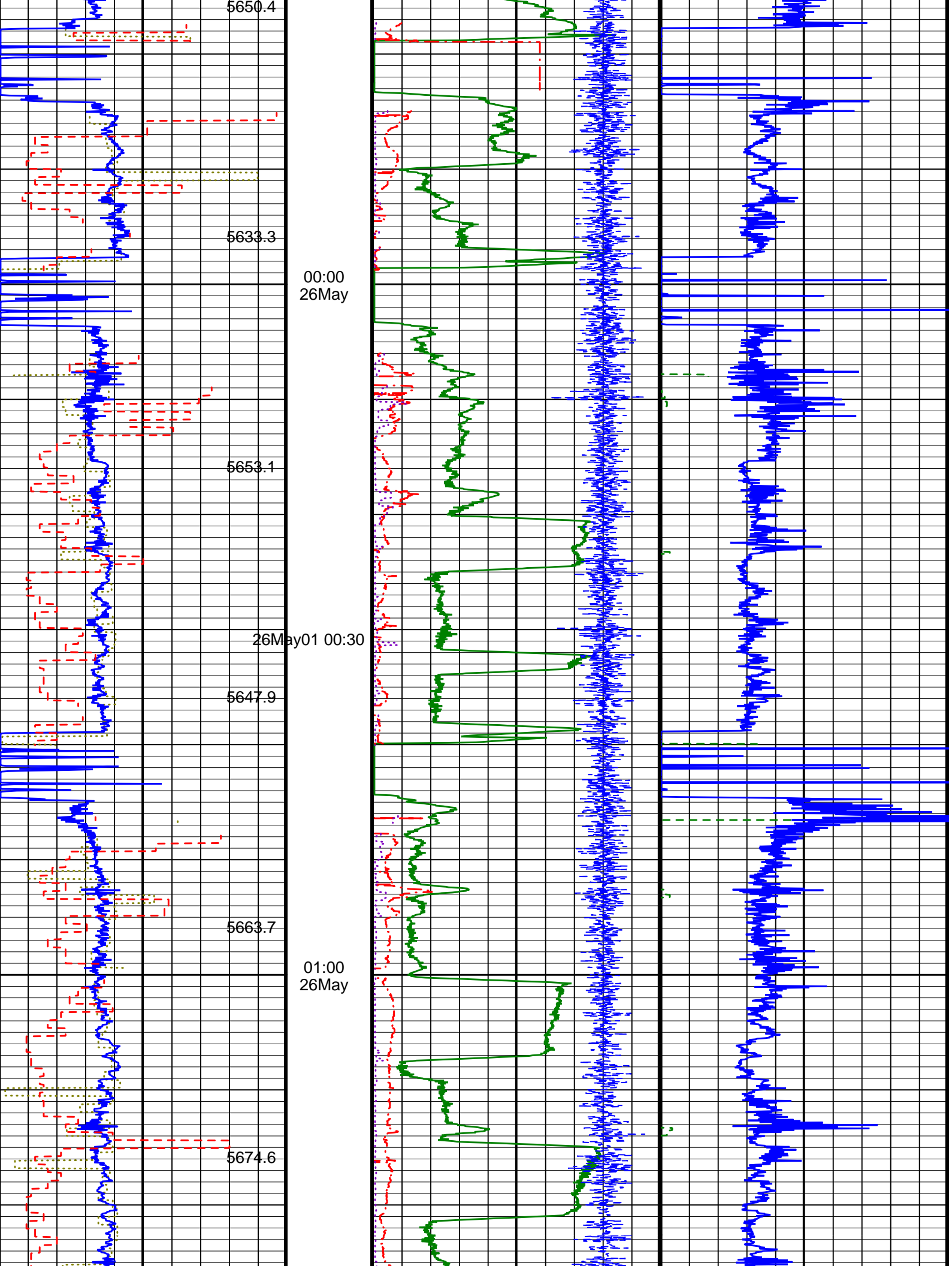


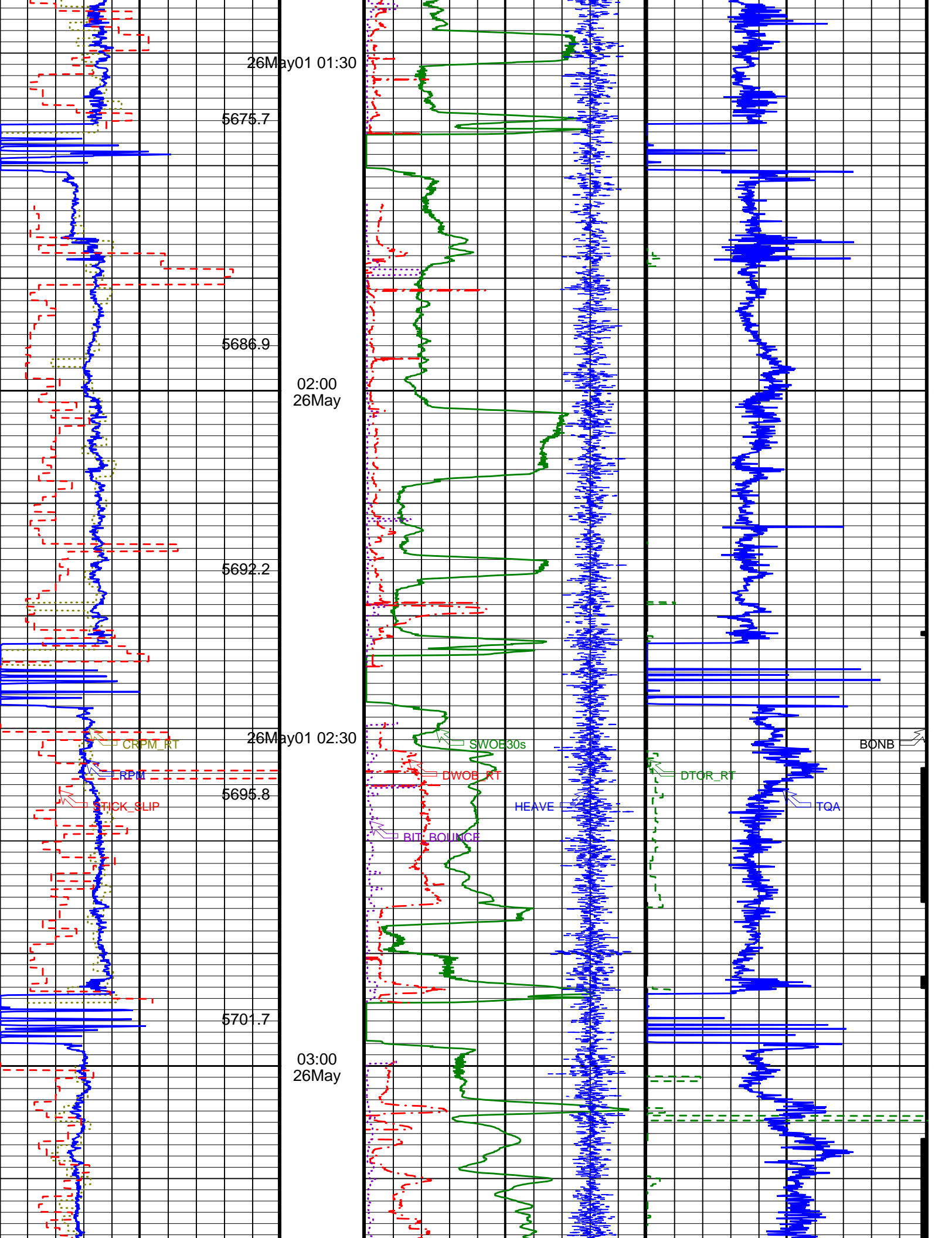


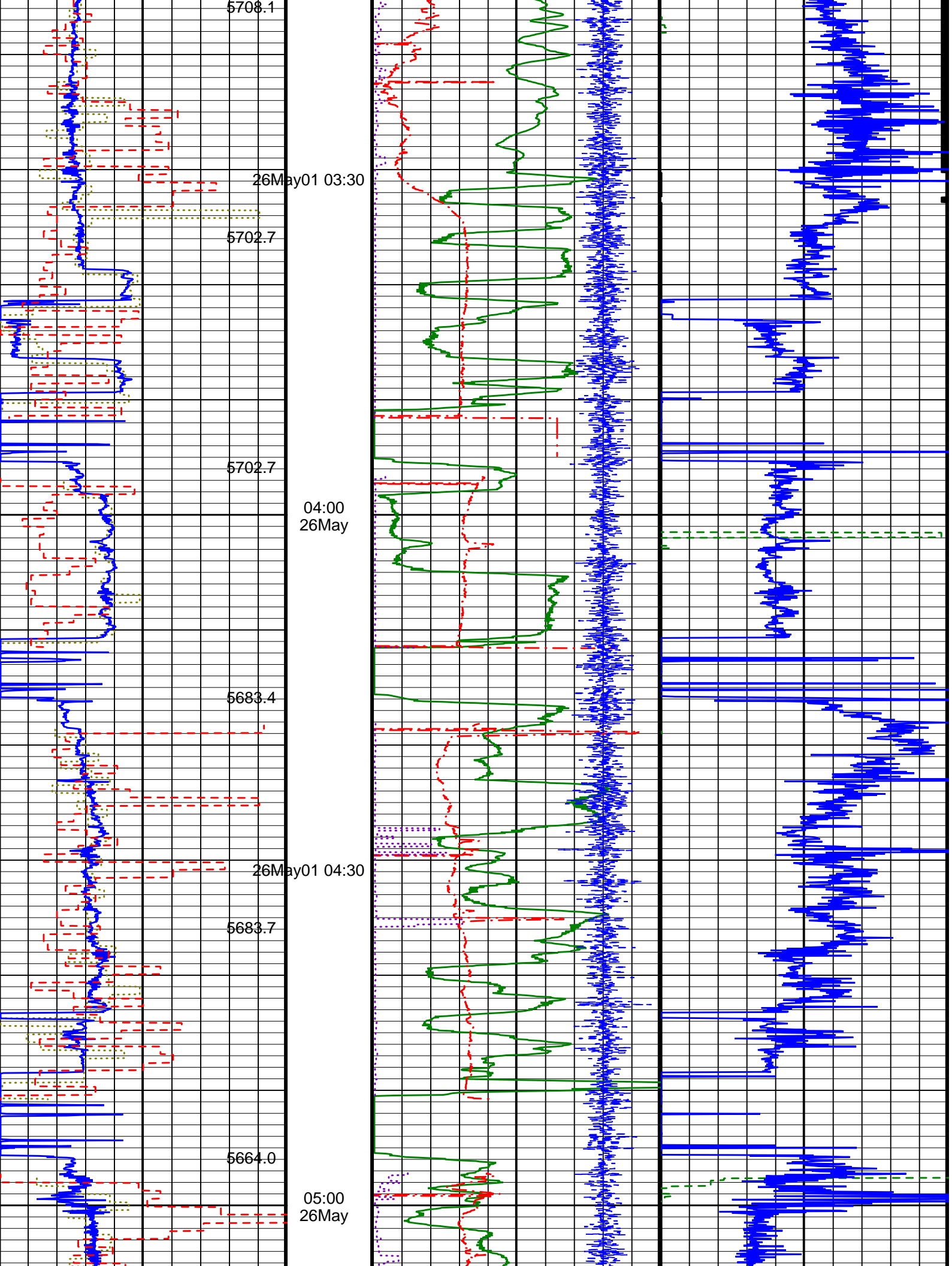


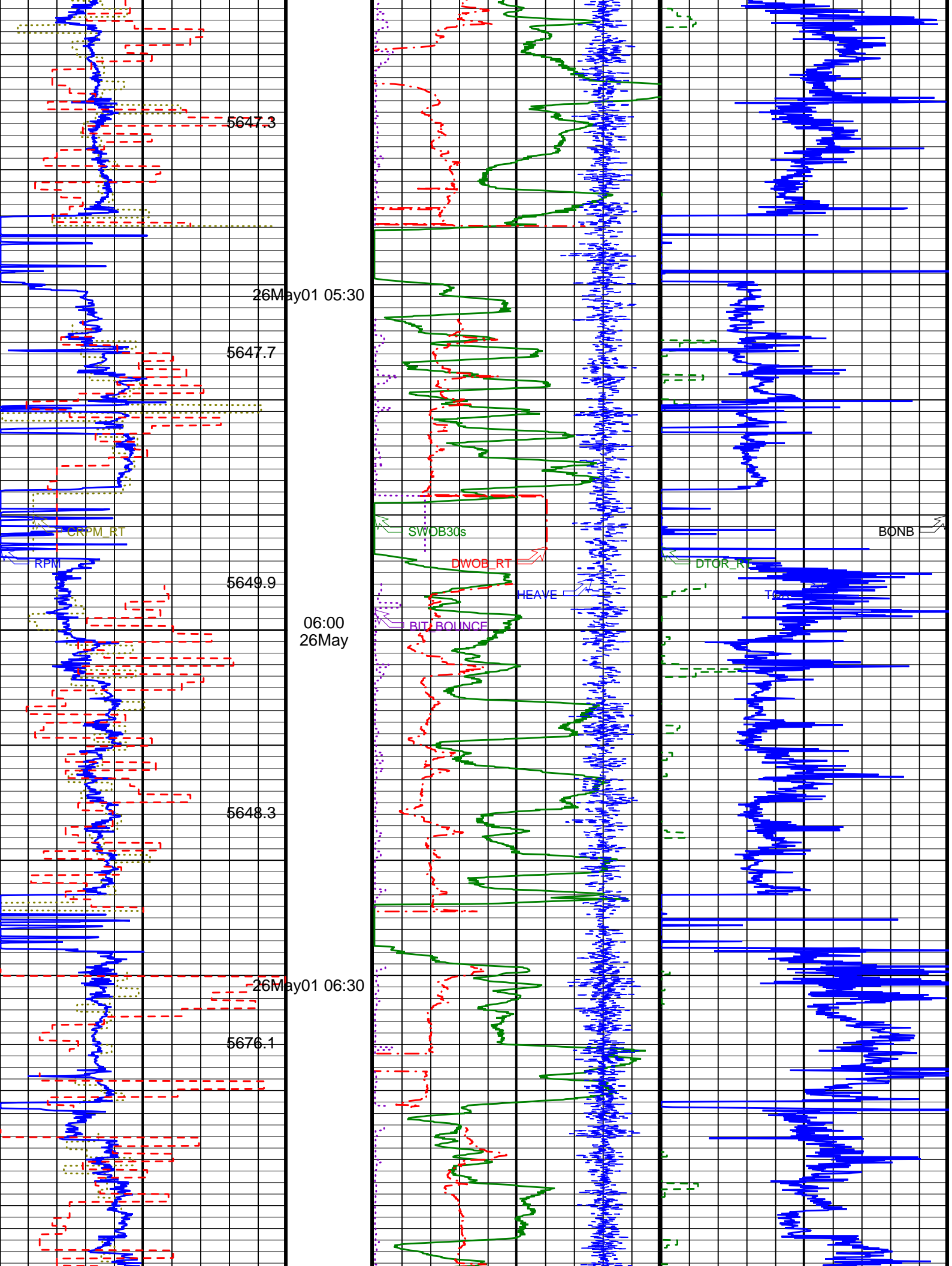


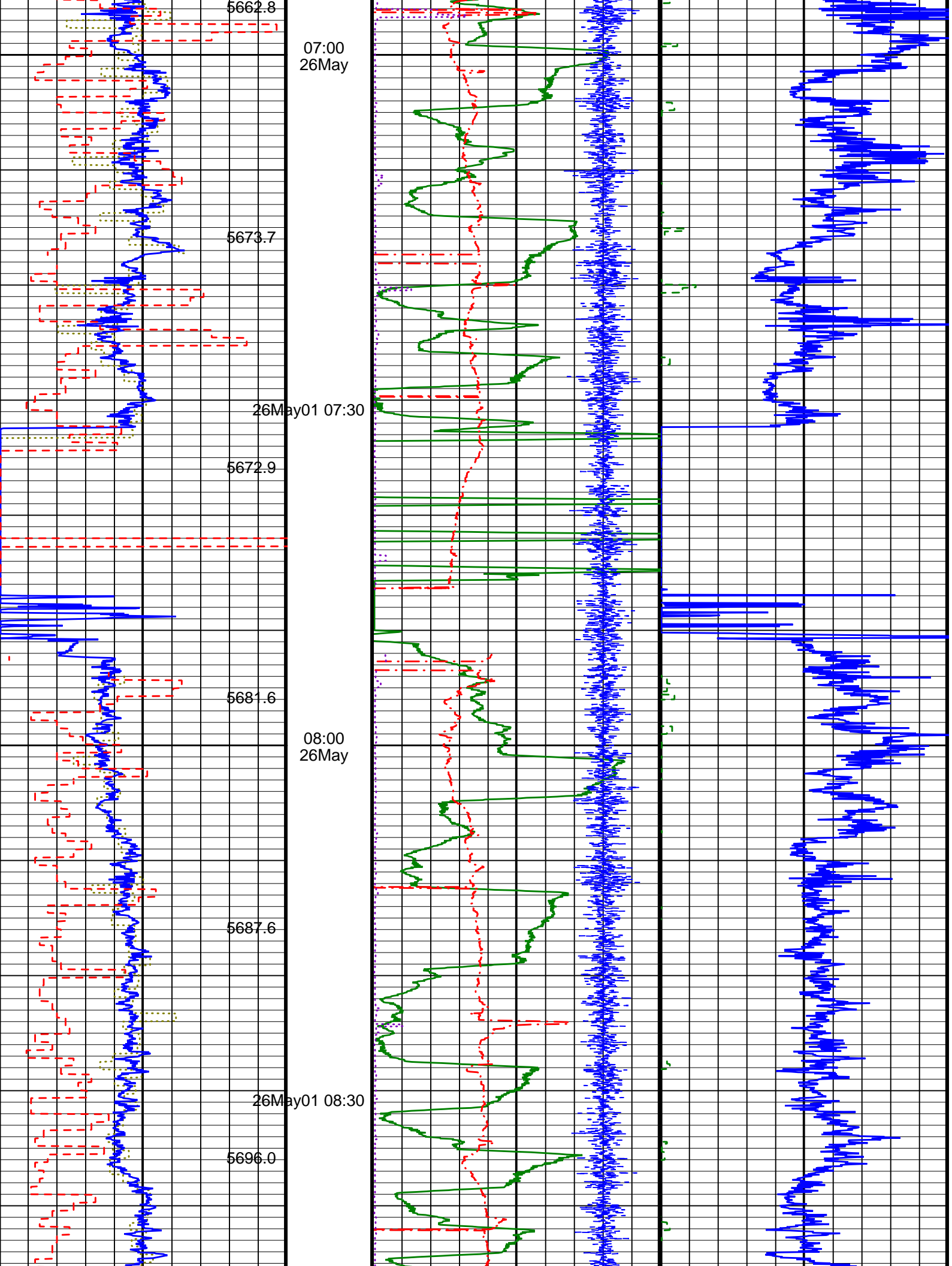


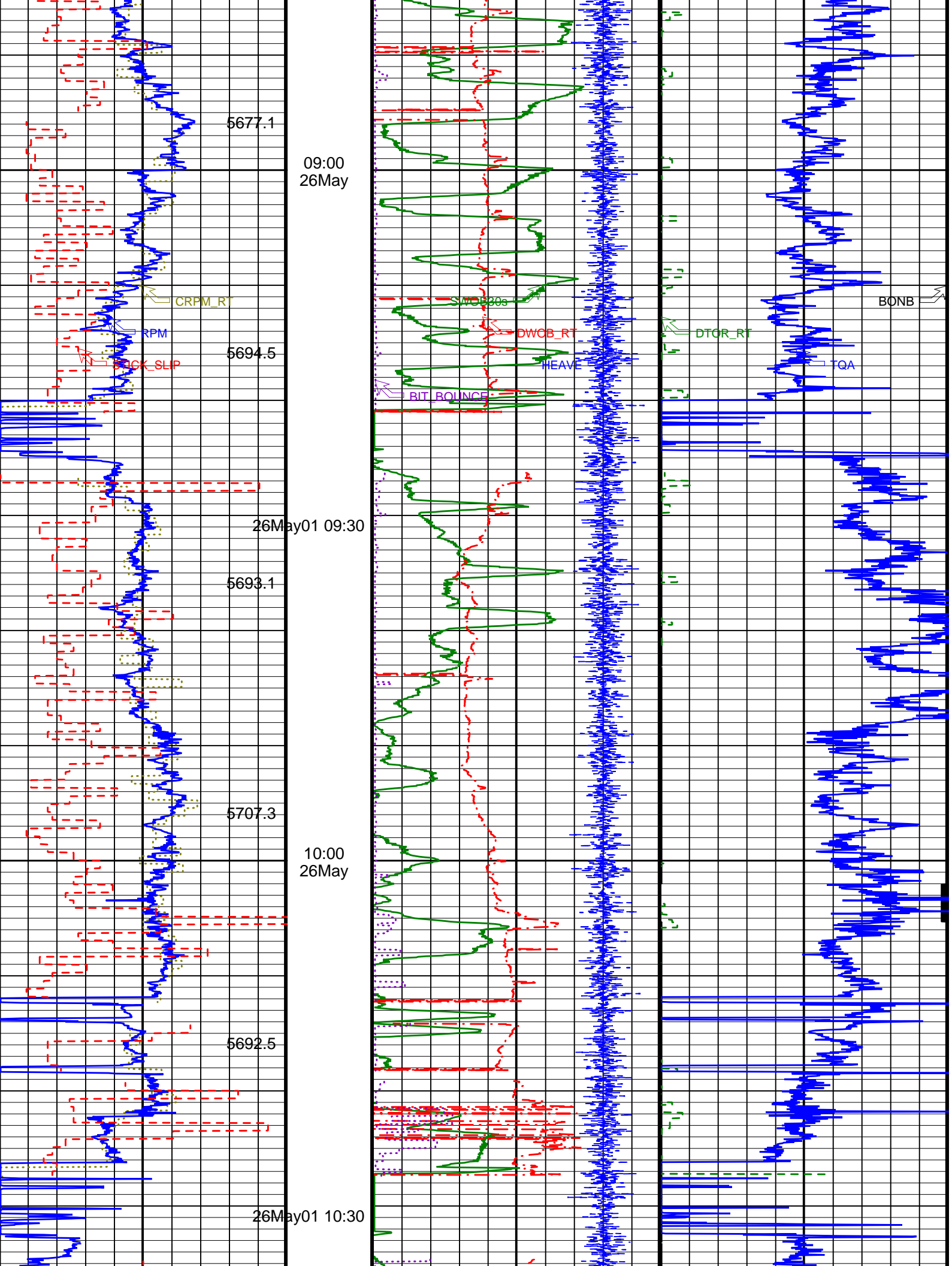


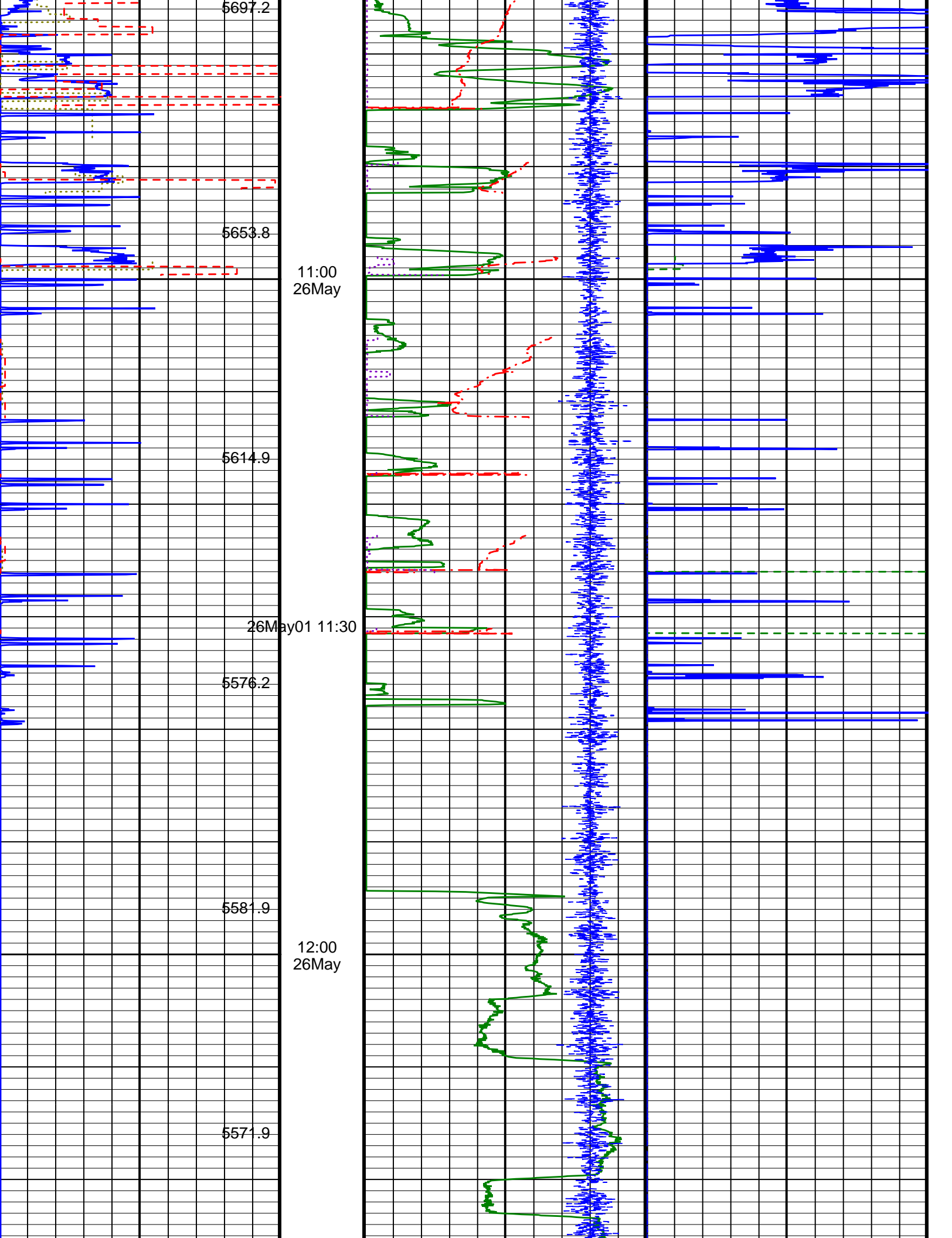












5697.2

5653.8

11:00
26May

5614.9

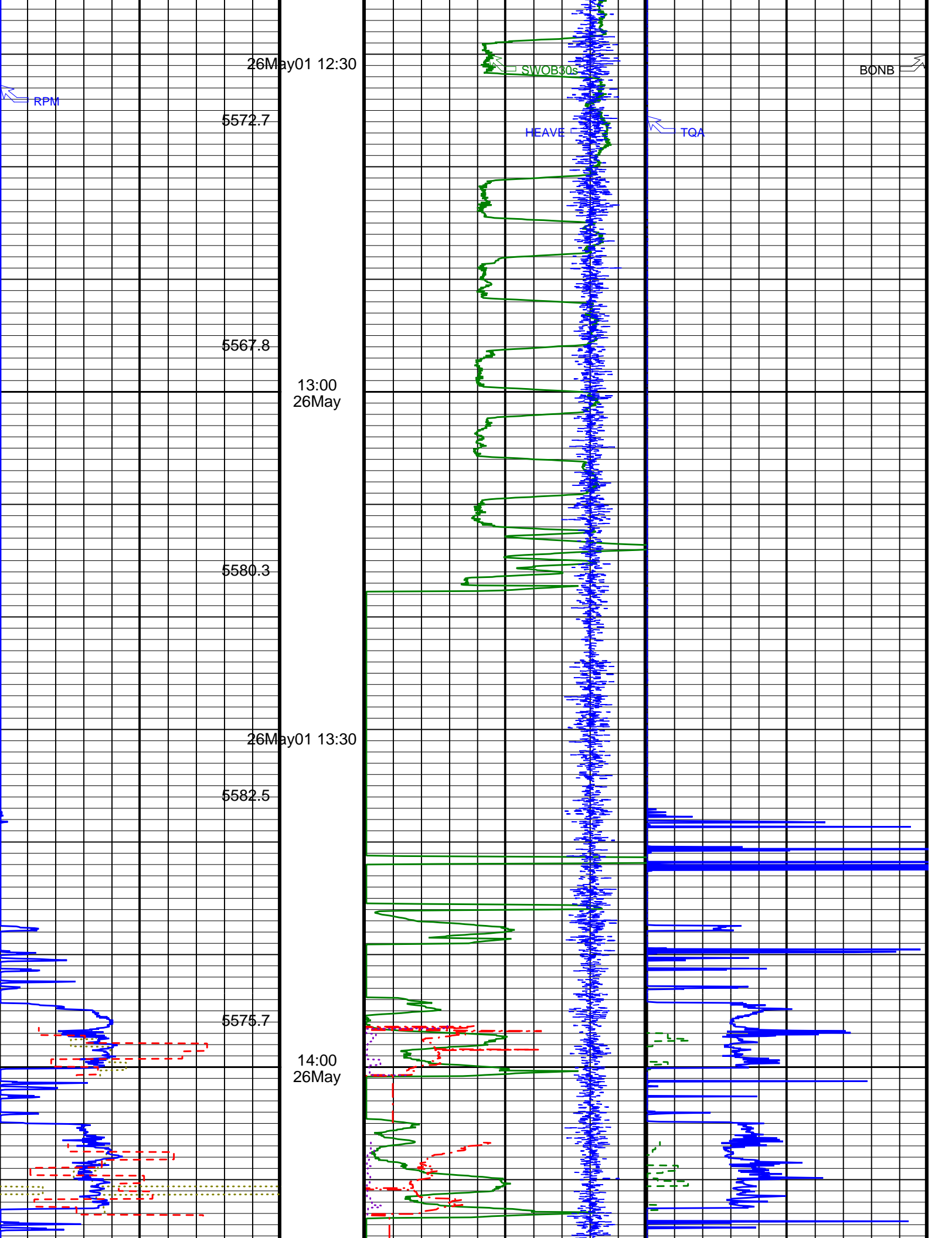
26May01 11:30

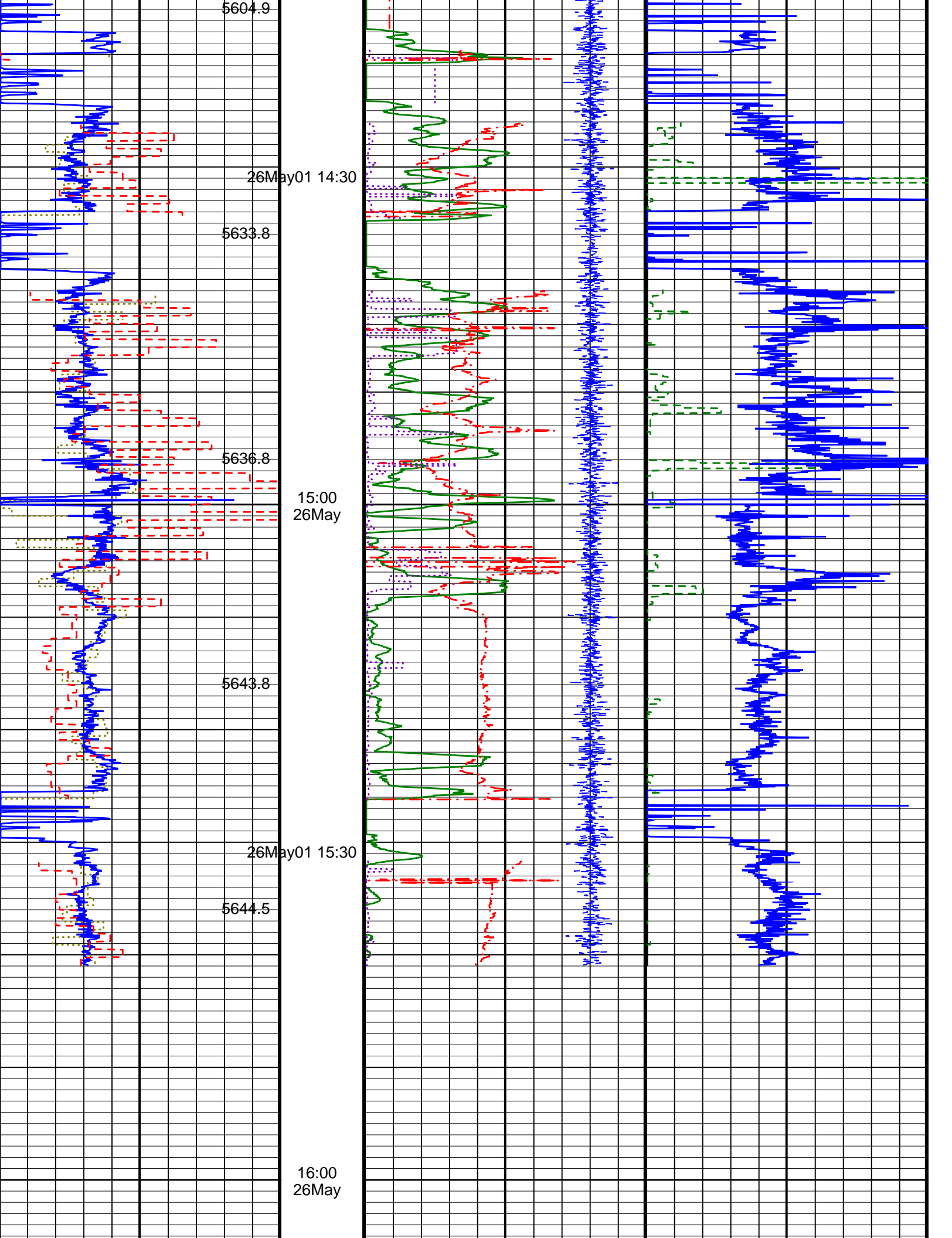
5576.2

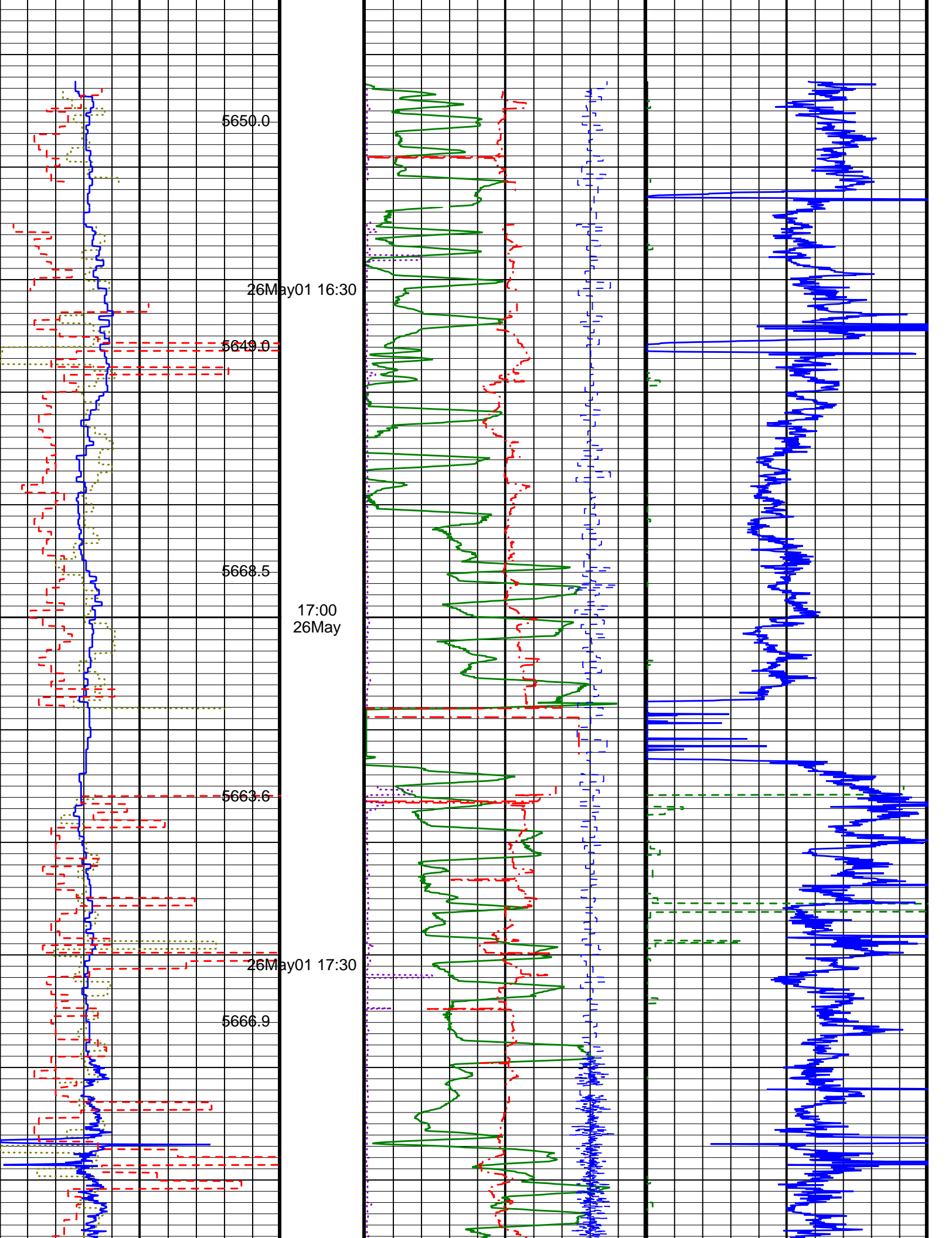
5581.9

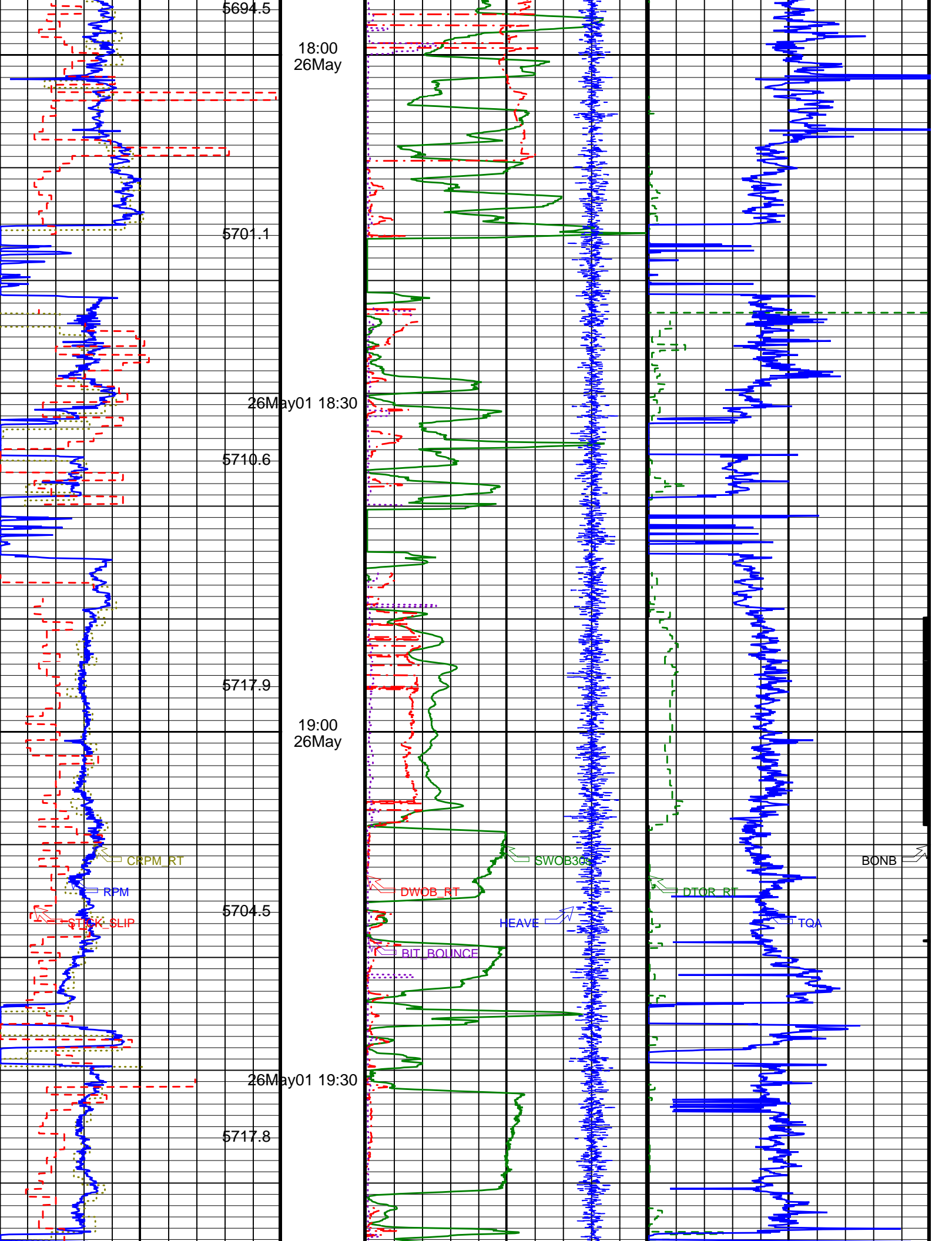
12:00
26May

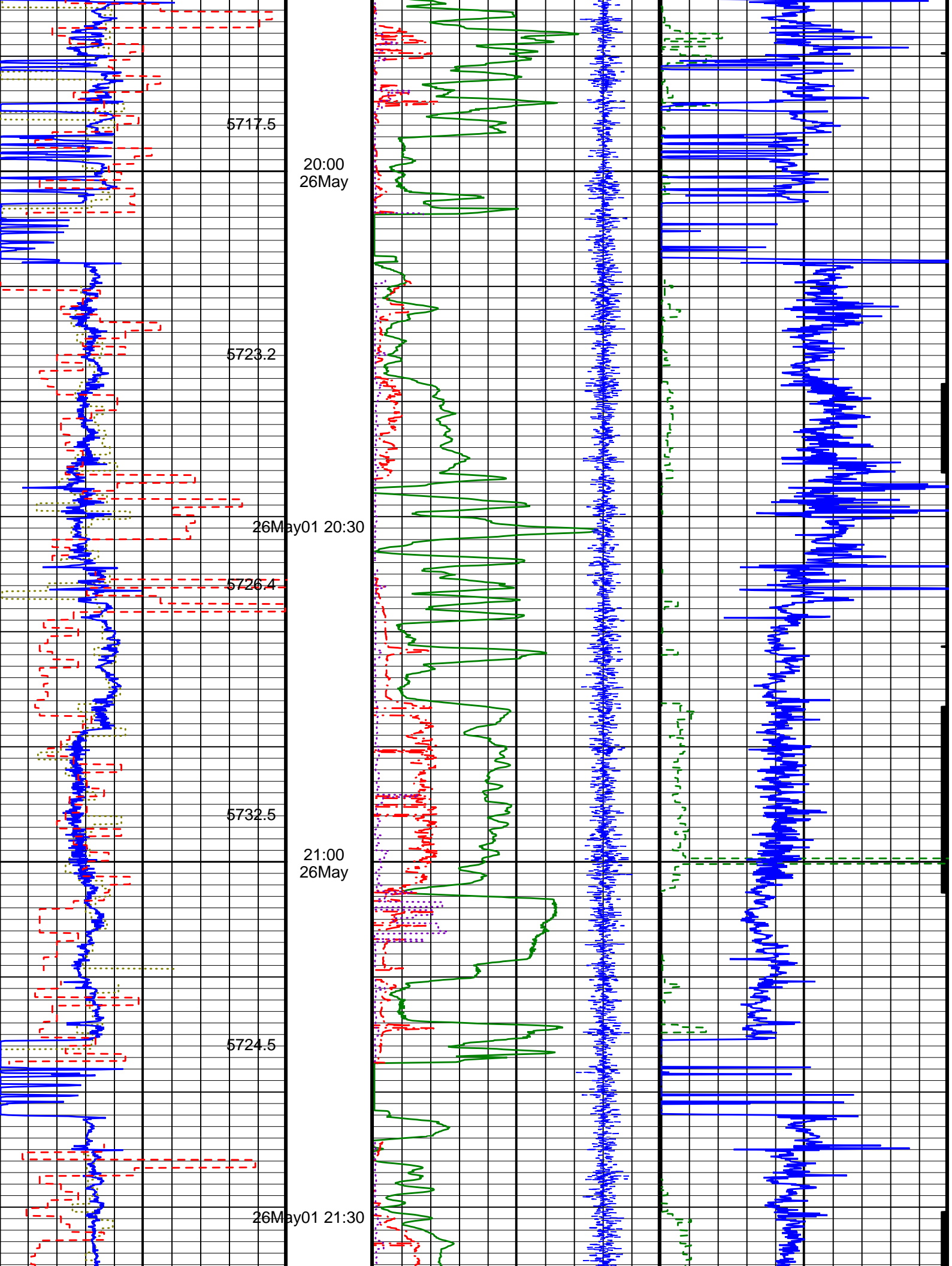
5571.9

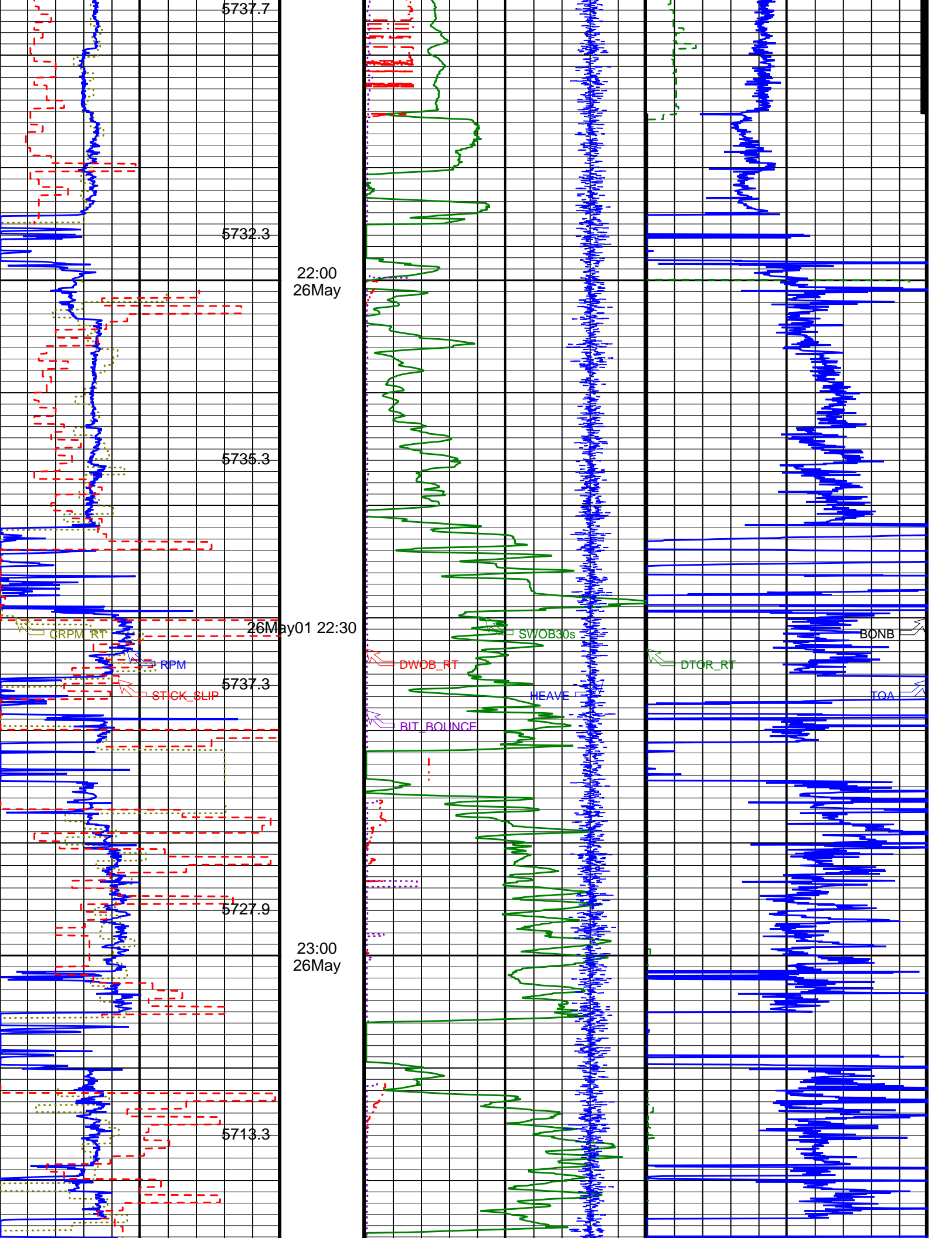


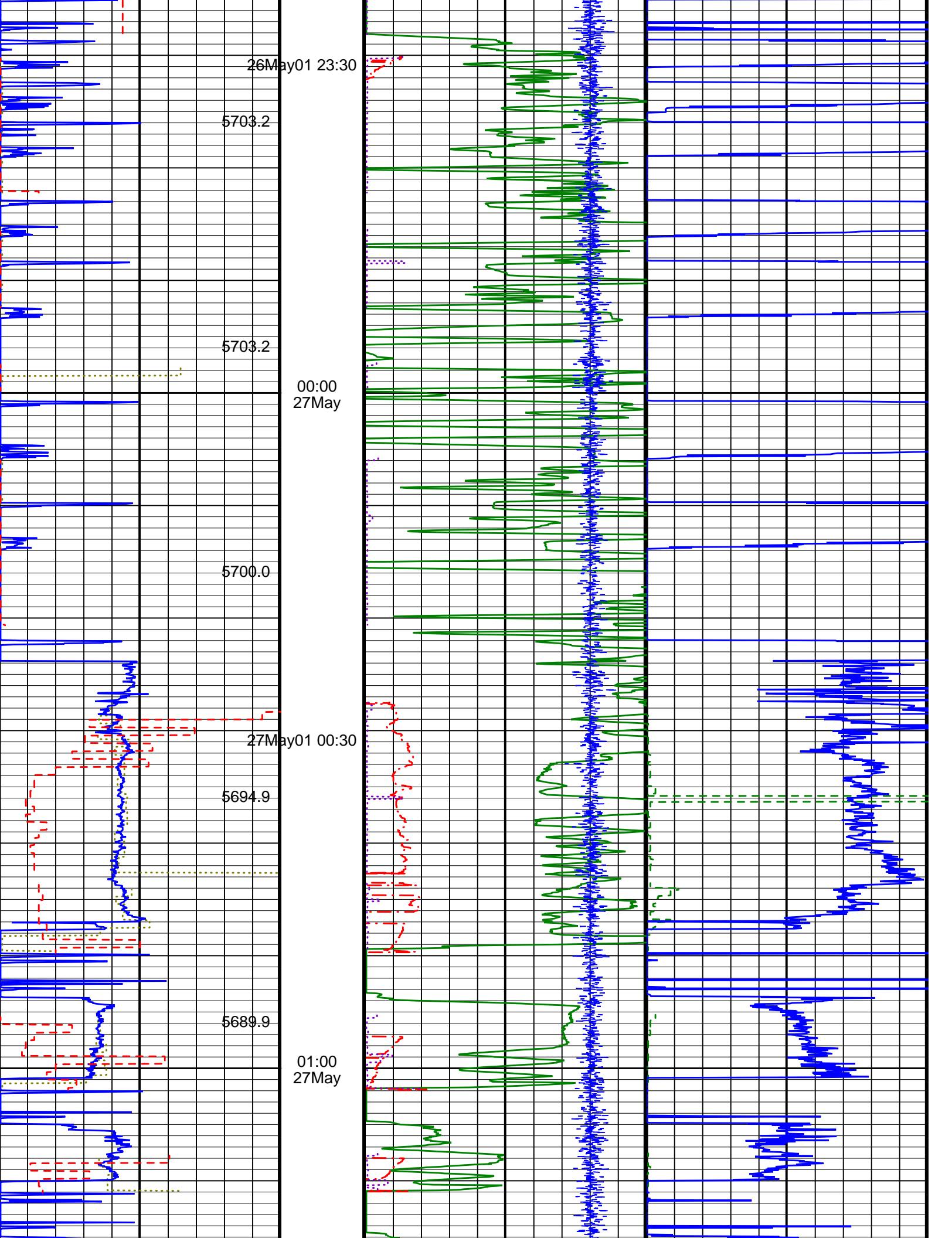


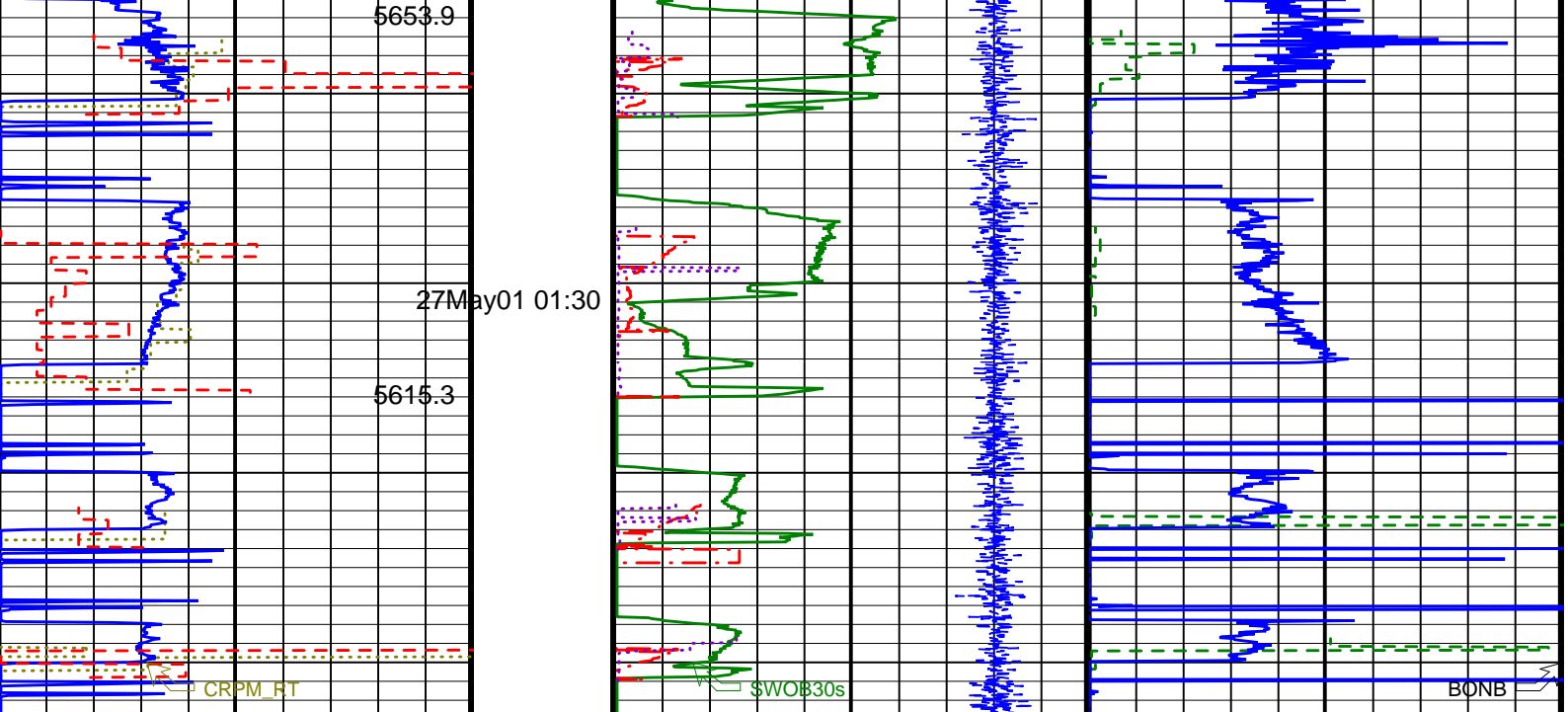












BitDepthValue (DEPT) (M)	Ship Heave (HEAVE) (M)	Bit_on_bottom (BONB)
MWD Collar RPM (CRPM_RT) (RPM)	Average SWOB 30sec (SWOB30s) (KLBF)	Dtor (DTOR_RT) (KFLB)
Surface_rpm (RPM)	Dwob (DWOB_RT) (KLBF)	Surface_torque (TQA) (KFLB)
Stick and Slip (STICK_SLIP) (RPM)	Bit Bounce (BIT_BOUNCE) (LBF)	

IDEAL Version: ID6_1C_08
IDF

Company: Lamont Doherty
Well: ODP Leg 196, Site 808I
Field: Nankai Trough
Country: Japan
Ocean: Pacific

IDEAL services from Anadrill

Drilling Mechanic Time Log
6 in. / 1 h
Real-Time Data



