Schlumberger

Company: Lamont Doherty

Well: ODP Leg 204, Site 1250F
Field: Hydrate Ridge
Ocean: Pacific State: Oregon

Ocean: Pacific
Field: Hydrate Ridge
Location: W 125* 9.0064'
Well: ODP Leg 204, Site 1250F
Company: Lamont Doherty

Phasor Induction
HLDT/APS Porosity
Natural Gamma Ray (Tcombo)

LOCATION

W 125* 9.0064'
N 44* 34.1162'

Elev.: K.B. 11.3 m
G.L. 0 m
D.F. 11 m

Permanent Datum: MSL — Elev.: 0 m
Log Measured From: RKB — 11.3 m above Perm. Datum
Drilling Measured From: RKB

API Serial No.	Max. Hole Devi.	Longitude	Latitude

Logging Date		25-Aug-2002									
Run Number		1									
Depth Driller		987 m									
Schlumberger Depth		985 m									
Bottom Log Interval		979 m									
Top Log Interval		807 m									
Casing Driller Size @ Depth		0.000 in	@	865 m			@				
Casing Schlumberger		863 m									
Bit Size		11.438 in									
Type Fluid In Hole		Sepiolite Salt Water Base									
MUD Density	Viscosity	1.1 g/cm3									
MUD Fluid Loss	PH										
MUD Source Of Sample		Mud Pit									
RM @ Measured Temperature		0.322 ohm.m	@	27 degC			@				
RMF @ Measured Temperature			@				@				
RMC @ Measured Temperature			@				@				
Source RMF	RMC										
RM @ MRT	RMF @ MRT	0.394 @ 18		@ 18		@		@			
Maximum Recorded Temperatures		18 degC									
Circulation Stopped	Time	25-Aug-2002		19:00							
Logger On Bottom	Time	25-Aug-2002		22:00							
Unit Number	Location	99	Houston-ODP								
Recorded By		K. Swain									
Witnessed By		G. Guerin, S. Barr, T. Collett									

	Run 1	Run 2	Run
Logging Date			
Run Number			
Depth Driller			
Schlumberger Depth			
Bottom Log Interval			
Top Log Interval			
Casing Driller Size @ Depth	@		
Casing Schlumberger			
Bit Size			
Type Fluid In Hole			
MUD Density / Viscosity			
MUD Fluid Loss / PH			
MUD Source Of Sample			
RM @ Measured Temperature	@		
RMF @ Measured Temperature	@		
RMC @ Measured Temperature	@		
Source RMF / RMC			
RM @ MRT / RMF @ MRT	@	@	@
Maximum Recorded Temperatures			
Circulation Stopped / Time			
Logger On Bottom / Time			
Unit Number / Location			
Recorded By			
Witnessed By			

| | | |

ECH-KC 9841

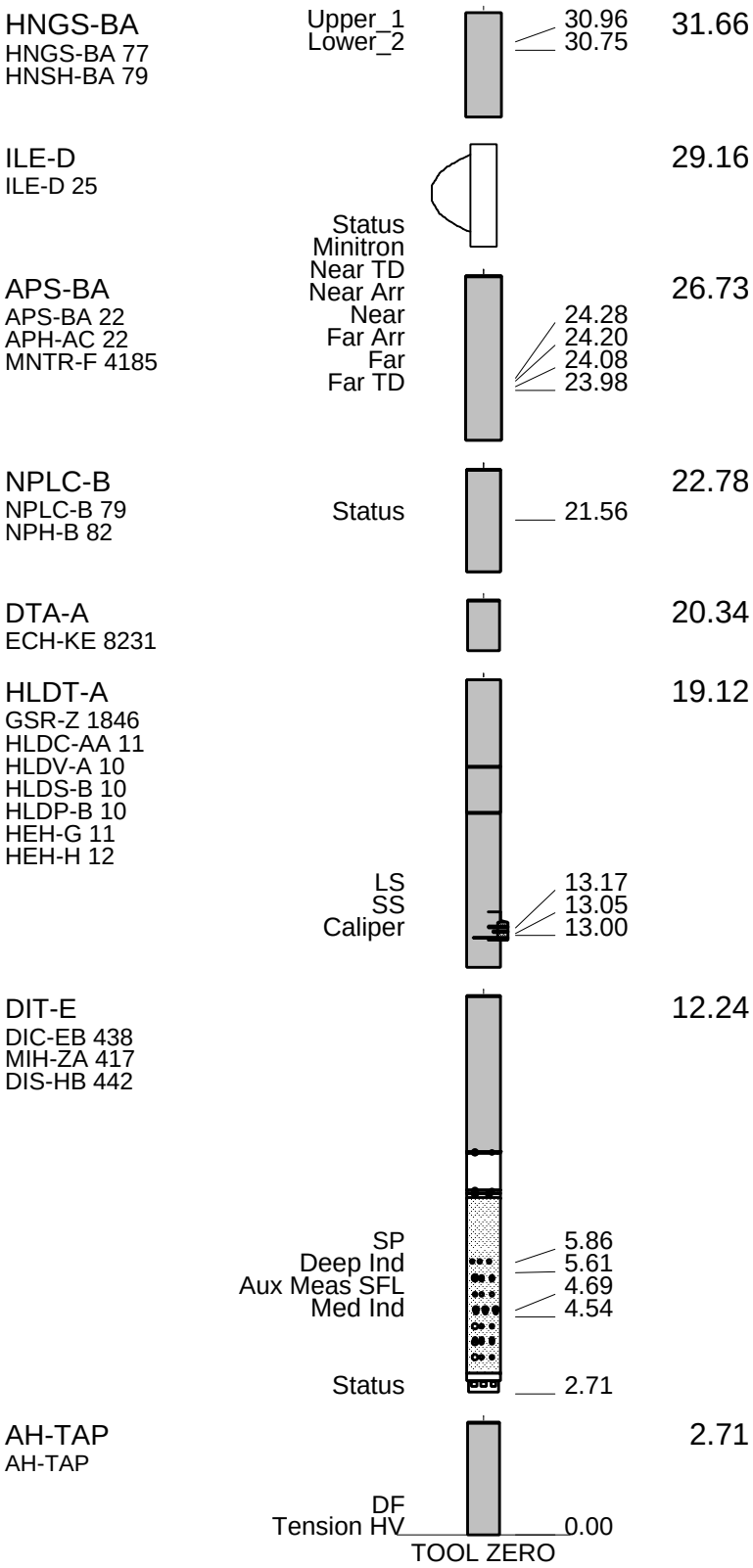

MAXIMUM STRING DIAMETER 3.88 IN
MEASUREMENTS RELATIVE TO TOOL ZERO
ALL LENGTHS IN METERS

Output DLIS Files

DEFAULT	PI_LDL_APS_NGS_005LUP	FN:7	PRODUCER	25-Aug-2002 21:57	985.3 M	784.1 M
REDUCE	PI_LDL_APS_NGS_005LUP	FN:8	PRODUCER	25-Aug-2002 21:57	985.3 M	784.1 M

OP System Version: 10C0-306

MCM

DIT-E	10C0-306	HLDT-A	10C0-306
DTA-A	10C0-306	NPLC-B	OP10-KP1
APS-BA	OP10-KP1	HNGS-BA	OP10-KP1
DTC-H	10C0-306		

PIP SUMMARY

Time Mark Every 60 S

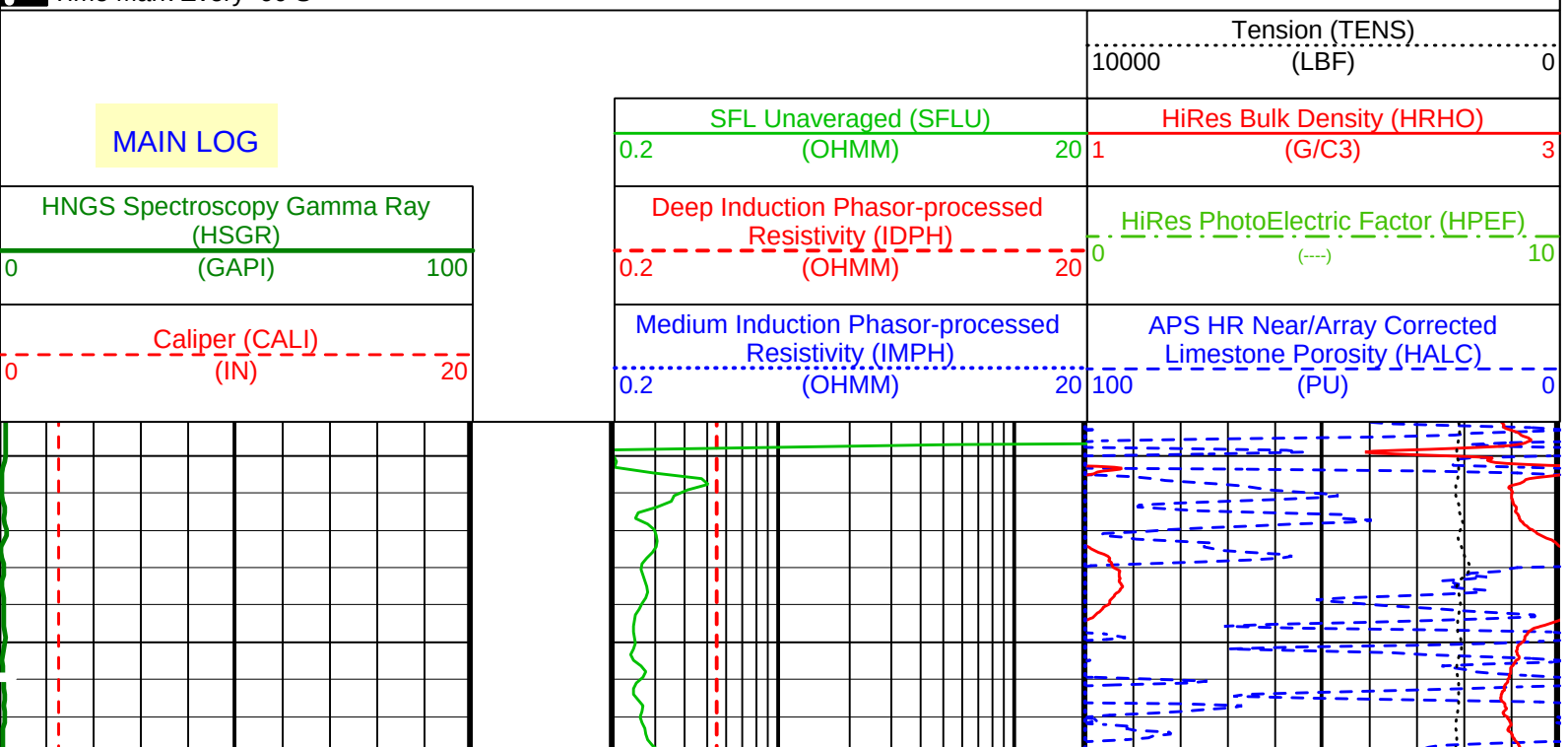

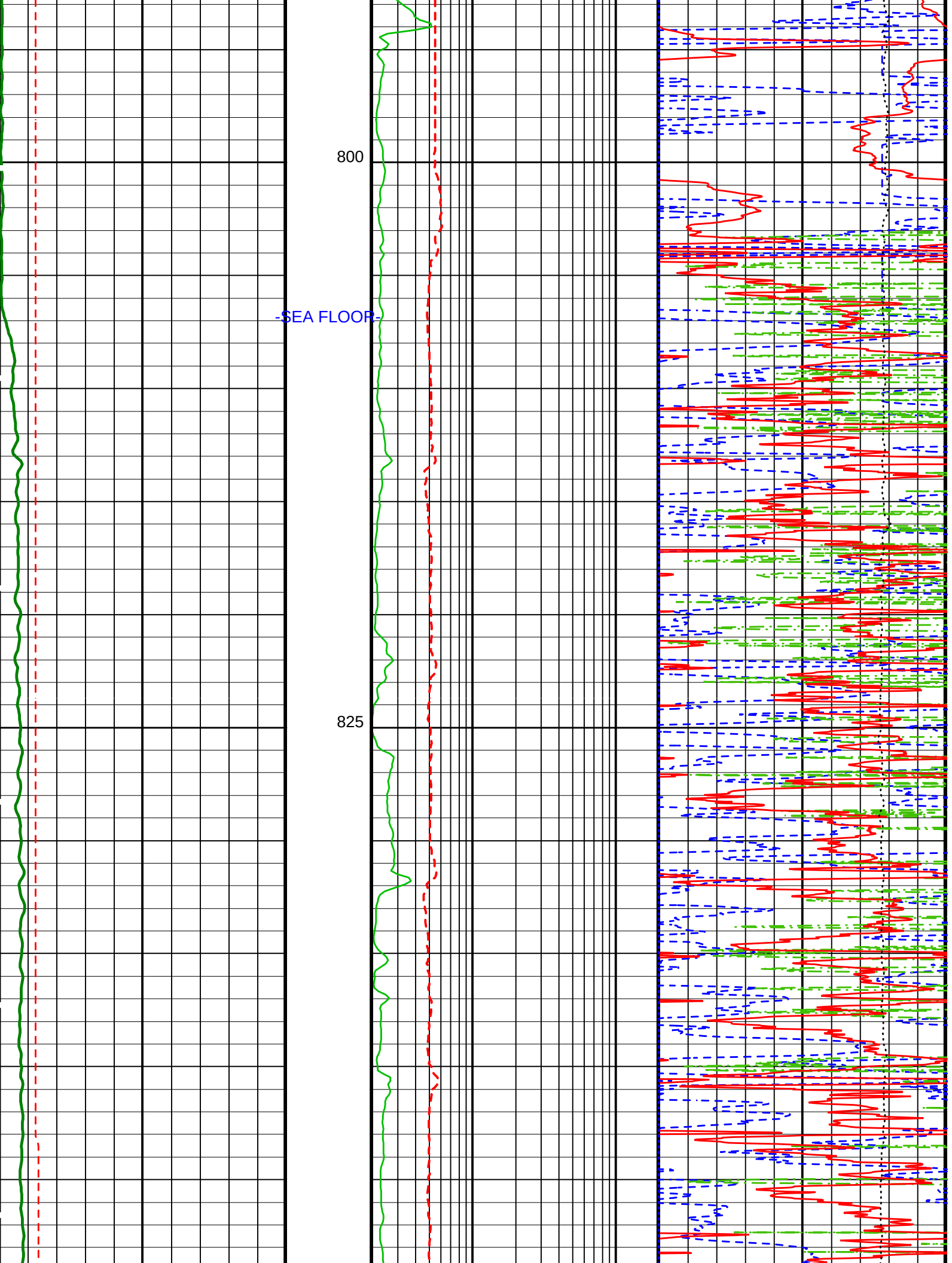
800
-SEA FLOOR-
825

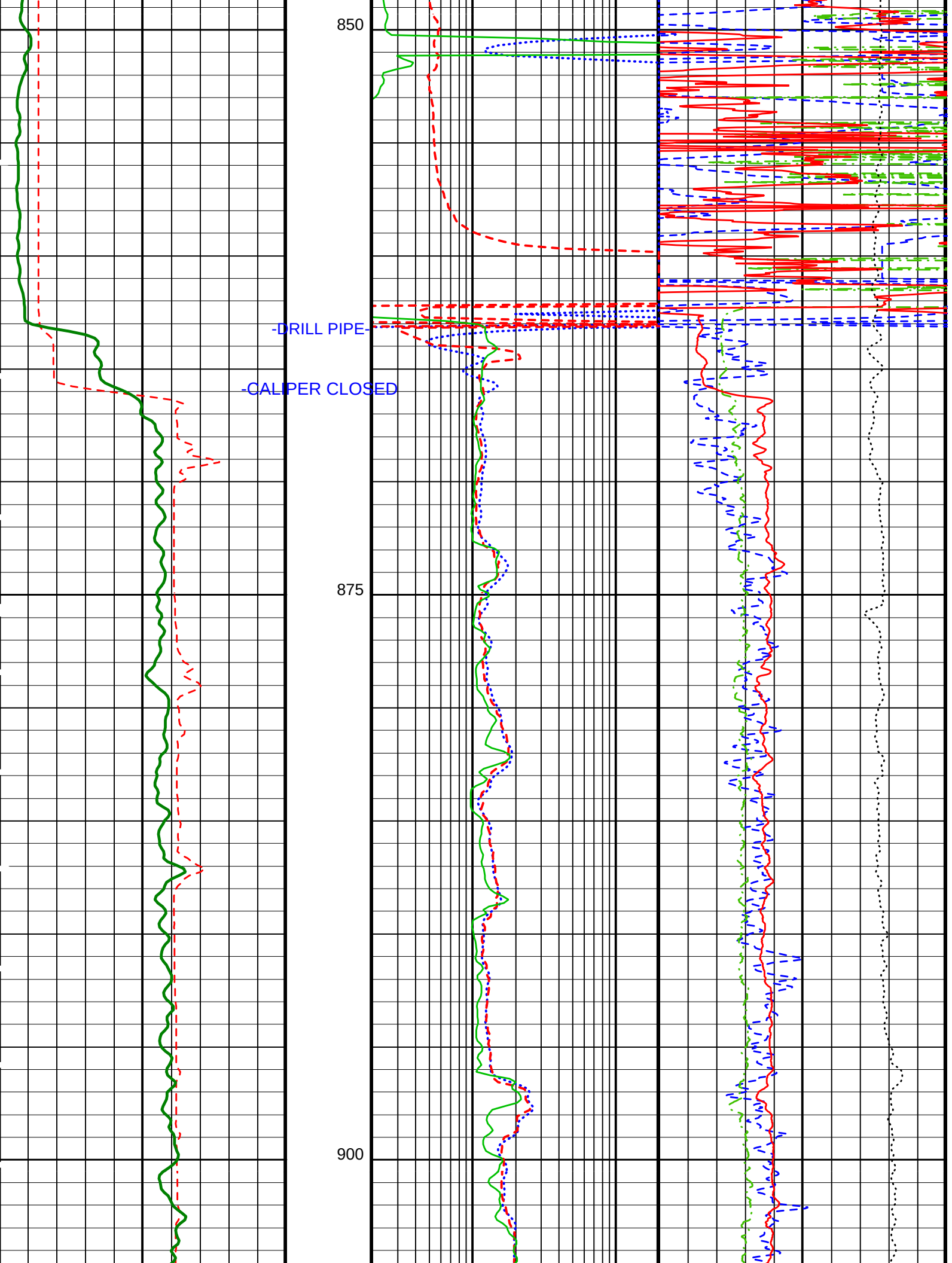
850
-DRILL PIPE-
-CALIPER CLOSED-
875
900

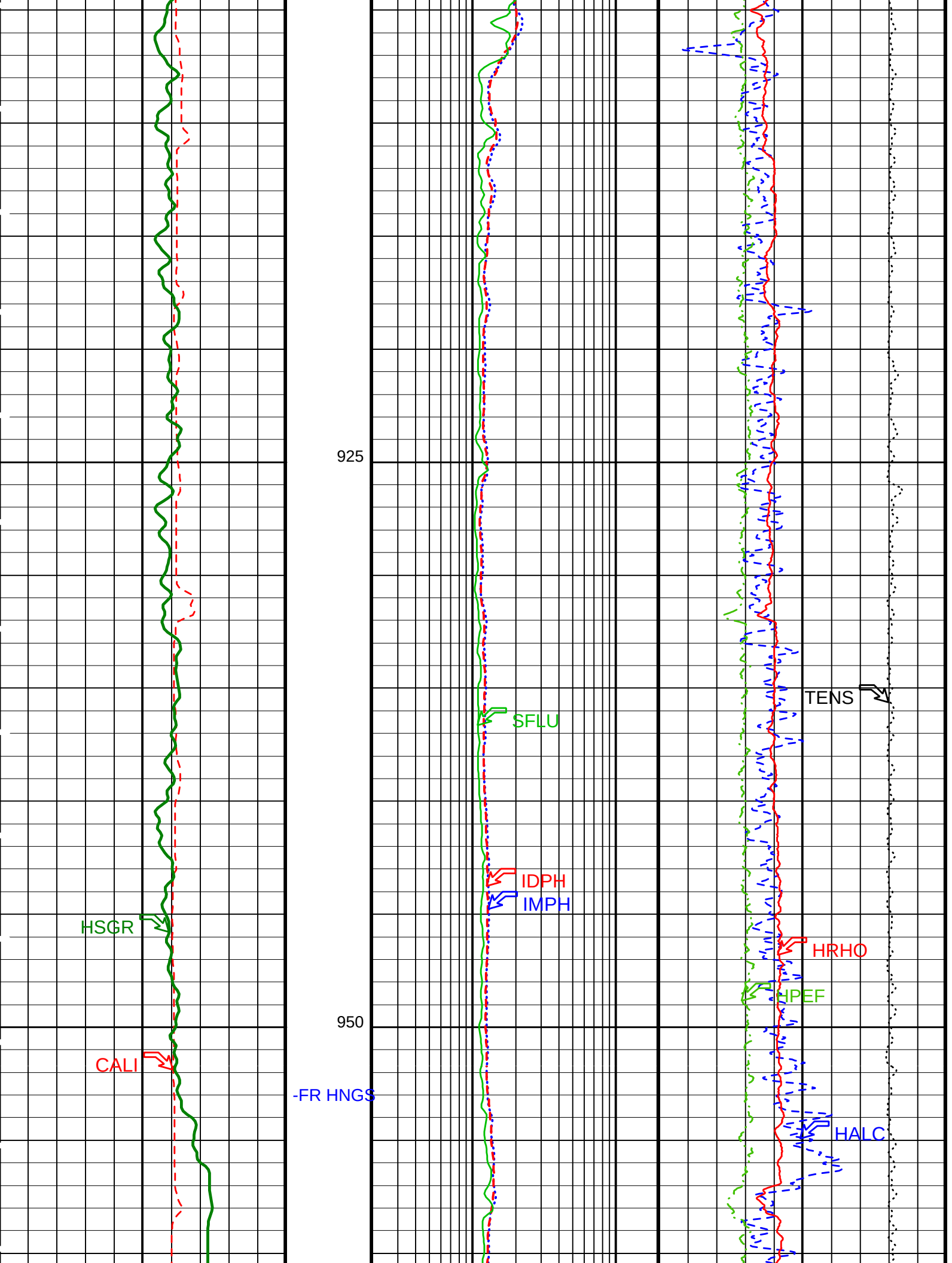
925
950
HSGR
CALI
-FR HNGS
SFLU
IDPH
IMPH
TENS
HRHO
IPEF
HALC

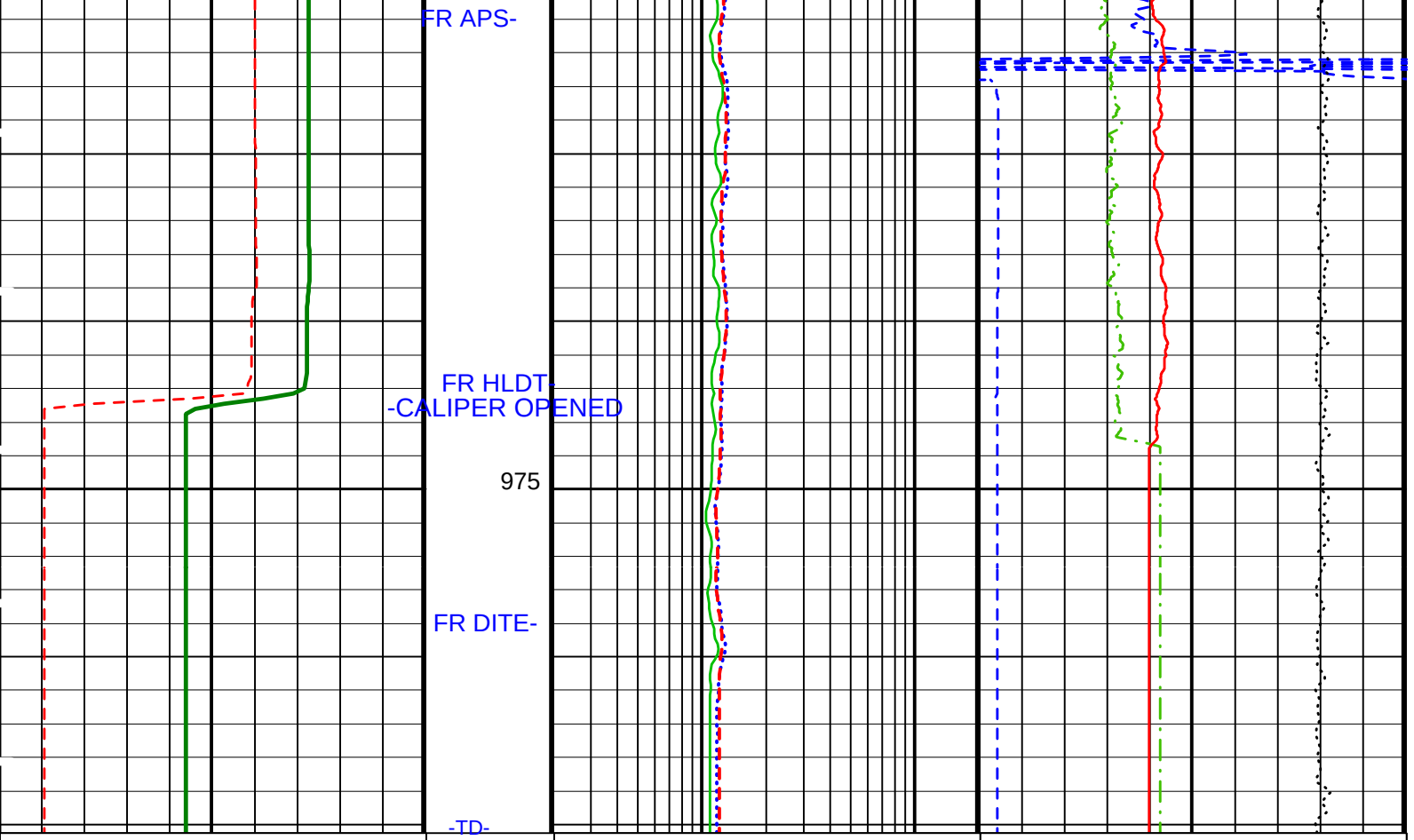

PIP SUMMARY

Time Mark Every 60 S

Parameters

DLIS Name	Description	Value	
	DIT-E: Dual Induction - E		
BHS	Borehole Status	OPEN	
BHT	Bottom Hole Temperature (used in calculations)	100	DEGC
DGF1	Deep 10 kHz Gain Factor	0.995593	
DGF2	Deep 20 kHz Gain Factor	1.00789	
DGF4	Deep 40 kHz Gain Factor	1.02614	
DPH1	Deep 10 kHz Phase Shift	0.114289	DEG
DPH2	Deep 20 kHz Phase Shift	-0.152394	DEG
DPH4	Deep 40 kHz Phase Shift	-1.42629	DEG
DRE1	Deep Real 10 kHz Sonde Error Correction	44.9501	MM/M
DRE2	Deep Real 20 kHz Sonde Error Correction	16.357	MM/M
DRE4	Deep Real 40 kHz Sonde Error Correction	4.69026	MM/M
DRIM	DIT-E Radial Invasion Mode	Rxo>Rt	
DSR1	Deep Sigma Reference (10 kHz)	7637	MM/M
DSR2	Deep Sigma Reference (20 kHz)	1843	MM/M
DSR4	Deep Sigma Reference (40 kHz)	405	MM/M
DSTA	DIT-E Transversal Standoff	0	IN
DXE1	Deep Quad 10 kHz Sonde Error Correction	108.903	MM/M
DXE2	Deep Quad 20 kHz Sonde Error Correction	64.6326	MM/M
DXE4	Deep Quad 40 kHz Sonde Error Correction	46.096	MM/M
GCSE	Generalized Caliper Selection	CALI	
GDEV	Average Angular Deviation of Borehole from Normal	0	DEG

GDEV	Average Angular Deviation of Borehole from Normal	0	DEG
GGRD	Geothermal Gradient	0.018227	DC/M
GRSE	Generalized Mud Resistivity Selection	CHART_GEN_9	
GTSE	Generalized Temperature Selection	LINEAR_ESTIMATE	
IFRS	DIT-E Induction Frequency Selector	20	
IPHA	DIT-E Phasor Processing Mode	ALL	
IPRO	DIT-E Induction Processing Selector	PHASOR	
ITEN	DIT-E Temperature Enable	ENABLE	
MATR	Rock Matrix for Neutron Porosity Corrections	LIMESTONE	
MGF1	Medium 10 kHz Gain Factor	1.02182	
MGF2	Medium 20 kHz Gain Factor	1.02964	
MGF4	Medium 40 kHz Gain Factor	1.06122	
MPH1	Medium 10 kHz Phase Shift	-0.255819	DEG
MPH2	Medium 20 kHz Phase Shift	-0.933067	DEG
MPH4	Medium 40 kHz Phase Shift	-2.46117	DEG
MRE1	Medium Real 10 kHz Sonde Error Correction	20.7292	MM/M
MRE2	Medium Real 20 kHz Sonde Error Correction	-1.78642	MM/M
MRE4	Medium Real 40 kHz Sonde Error Correction	-10.4594	MM/M
MSR1	Medium Sigma Reference (10 kHz)	13520	MM/M
MSR2	Medium Sigma Reference (20 kHz)	3250	MM/M
MSR4	Medium Sigma Reference (40 kHz)	685	MM/M
MXE1	Medium Quad 10 kHz Sonde Error Correction	-105.752	MM/M
MXE2	Medium Quad 20 kHz Sonde Error Correction	-34.2041	MM/M
MXE4	Medium Quad 40 kHz Sonde Error Correction	11.4521	MM/M
SBR	Shoulder Bed Resistivity Factor	1	OHMM
SFCR	SFL Channel Ratio	1000	
SFLE	SFL Enable	ENABLE	
SHT	Surface Hole Temperature	20	DEGC
SPAE	DIT-E SPARC Processing Enable	ENABLE	
SPNV	SP Next Value	0	MV
HLDT-A: Hostile Environment Litho Density - A			
BFM	Borehole Fluid Medium	LIQUID	
DHC	Density Hole Correction	BS	
DPPM	Density Porosity Processing Mode	HIRS	
FD	Fluid Density	1	G/C3
LSHC	LS Hardware Loop Control	DISALLOW	
MDEN	Matrix Density	2.71	G/C3
QPPS	Quicklook Processing Pe Select	PEFL	
SSHC	SS Hardware Loop Control	DISALLOW	
WMUD	Mud Weight	0.994556	G/C3
NPLC-B: Nuclear Porosity Lithology Cartridge - B			
NOTS	NPLC Old Temperature Sensor	NO	
APS-BA: Accelerator-Porosity Tool			
	APS Software Version	5	
AASD	APS Thermal and Array Detectors High Voltage Setting	1968.98	V
ABOS	APS Neutron Burst-Off Background Subtraction Switch	ON	
ADSO	APS Array Detectors Data Source Switch	Both	
AFSD	APS Far Detector High Voltage Setting	2052.03	V
AHCS	APS Holesize Correction Source	GCSE	
AHSS	APS Holesize Correction Switch	ON	
AMTY	APS Environmental Corrections Mud Type	WaterBaseBarite	
ANSD	APS Near Detector High Voltage Setting	1748.3	V
AOTS	APS Old Temperature Sensor Switch	NO	
ASOS	APS Standoff Correction Switch	ON	
ATSS	APS Temperature-Pressure-Salinity Correction Switch	OFF	
BHS	Borehole Status	OPEN	
BHT	Bottom Hole Temperature (used in calculations)	100	DEGC
DPPM	Density Porosity Processing Mode	HIRS	
FSAL	Formation Salinity	-50000	PPM
GCSE	Generalized Caliper Selection	CALI	
GDEV	Average Angular Deviation of Borehole from Normal	0	DEG
GGRD	Geothermal Gradient	0.018227	DC/M
GRSE	Generalized Mud Resistivity Selection	CHART_GEN_9	
GTSE	Generalized Temperature Selection	LINEAR_ESTIMATE	
MATR	Rock Matrix for Neutron Porosity Corrections	LIMESTONE	
NARC	APS Near/Array Calibration Ratio	1.06555	
NFRC	APS Near/Far Calibration Ratio	0.907568	
SHT	Surface Hole Temperature	20	DEGC
HNGS-BA: Hostile Natural Gamma Ray Sonde			
BAR1	HNGS Detector 1 Barite Constant	1	
BAR2	HNGS Detector 2 Barite Constant	1	
BHK	HNGS Borehole Potassium Correction Concentration	0	
BHS	Borehole Status	OPEN	
BHT	Bottom Hole Temperature (used in calculations)	100	DEGC
CSD1	Inner Casing Outer Diameter	0	IN
CSD2	Outer Casing Outer Diameter	0	IN
CSW1	Inner Casing Weight	0	LB/F
CSW2	Outer Casing Weight	0	LB/F
DBCC	HNGS Barite Constant Correction Flag	NONE	
GCSE	Generalized Caliper Selection	CALI	
GDEV	Average Angular Deviation of Borehole from Normal	0	DEG
GGRD	Geothermal Gradient	0.018227	DC/M
GRSE	Generalized Mud Resistivity Selection	CHART_GEN_9	
GTSE	Generalized Temperature Selection	LINEAR_ESTIMATE	
H1P	HNGS Detector 1 Allow/Disallow In Processing	ALLOW	

H2P	HNGS Detector 2 Allow/Disallow In Processing	ALLOW	
HABK	HNGS Borehole Potassium Running Average	-0.00756454	
HALF	HNGS Alpha Filter Length	60	IN
HCRB	HNGS Apply Borehole Potassium Correction	NONE	
HMWM	Mud Weighting Material	NATU	
HNPE	HNGS Processing Enable	YES	
MATR	Rock Matrix for Neutron Porosity Corrections	LIMESTONE	
S1BI	HNGS Detector 1 Calibration Bismuth Count Rate	1.3	CPS
S2BI	HNGS Detector 2 Calibration Bismuth Count Rate	1.3	CPS
SGRC	HNGS Standard Gamma-Ray Correction Flag	YES	
SHT	Surface Hole Temperature	20	DEGC
TPOS	Tool Position	ECCE	
VBA1	HNGS Detector 1 Variable Barite Factor Running Average	0.961934	
VBA2	HNGS Detector 2 Variable Barite Factor Running Average	0.981195	
System and Miscellaneous			
ALTDPCHAN	Name of alternate depth channel	SpeedCorrectedDepth	
BS	Bit Size	11.438	IN
BSAL	Borehole Salinity	-50000.00	PPM
CSIZ	Current Casing Size	0.000	IN
CWEI	Casing Weight	0.00	LB/F
DFD	Drilling Fluid Density	1.10	G/C3
MST	Mud Sample Temperature	27.00	DEGC
PBVSADP	Use alternate depth channel for playback	NO	
RMFS	Resistivity of Mud Filtrate Sample	-50000.0000	OHMM
RW	Resistivity of Connate Water	1.0000	OHMM
TD	Total Depth	-50000	M
TDD	Total Depth - Driller	-50000.00	M
TDL	Total Depth - Logger	-50000.00	M
TWS	Temperature of Connate Water Sample	37.78	DEGC

Format: HLDT_HR_TCOM Vertical Scale: 1:200 Graphics File Created: 25-Aug-2002 21:57

OP System Version: 10C0-306

MCM

DIT-E	10C0-306	HLDT-A	10C0-306
DTA-A	10C0-306	NPLC-B	OP10-KP1
APS-BA	OP10-KP1	HNGS-BA	OP10-KP1
DTC-H	10C0-306		

Output DLIS Files

DEFAULT	PI_LDL_APS_NGS_005LUP	FN:7	PRODUCER	25-Aug-2002 21:57
REDUCE	PI_LDL_APS_NGS_005LUP	FN:8	PRODUCER	25-Aug-2002 21:57

Output DLIS Files

DEFAULT	PI_LDL_APS_NGS_006LUP	FN:9	PRODUCER	25-Aug-2002 22:37	985.3 M	853.9 M
REDUCE	PI_LDL_APS_NGS_006LUP	FN:10	PRODUCER	25-Aug-2002 22:37	985.3 M	853.9 M

OP System Version: 10C0-306

MCM

DIT-E	10C0-306	HLDT-A	10C0-306
DTA-A	10C0-306	NPLC-B	OP10-KP1
APS-BA	OP10-KP1	HNGS-BA	OP10-KP1
DTC-H	10C0-306		

PIP SUMMARY

Time Mark Every 60 S

Tension (TENS)
10000 (LBF) 0

REPEAT SECTION

SFL Unaveraged (SFLU)
0.2 (OHMM) 20

HiRes Bulk Density (HRHO)
1 (G/C3) 3

HNGS Spectroscopy Gamma Ray (HSGR)
0 (GAPI) 100

Deep Induction Phasor-processed Resistivity (IDPH)
0.2 (OHMM) 20

HiRes PhotoElectric Factor (HPEF)
0 (----) 10

Caliper (CALI)
0 (IN) 20

Medium Induction Phasor-processed Resistivity (IMPH)
0.2 (OHMM) 20

APS HR Near/Array Corrected Limestone Porosity (HALC)
100 (PU) 0

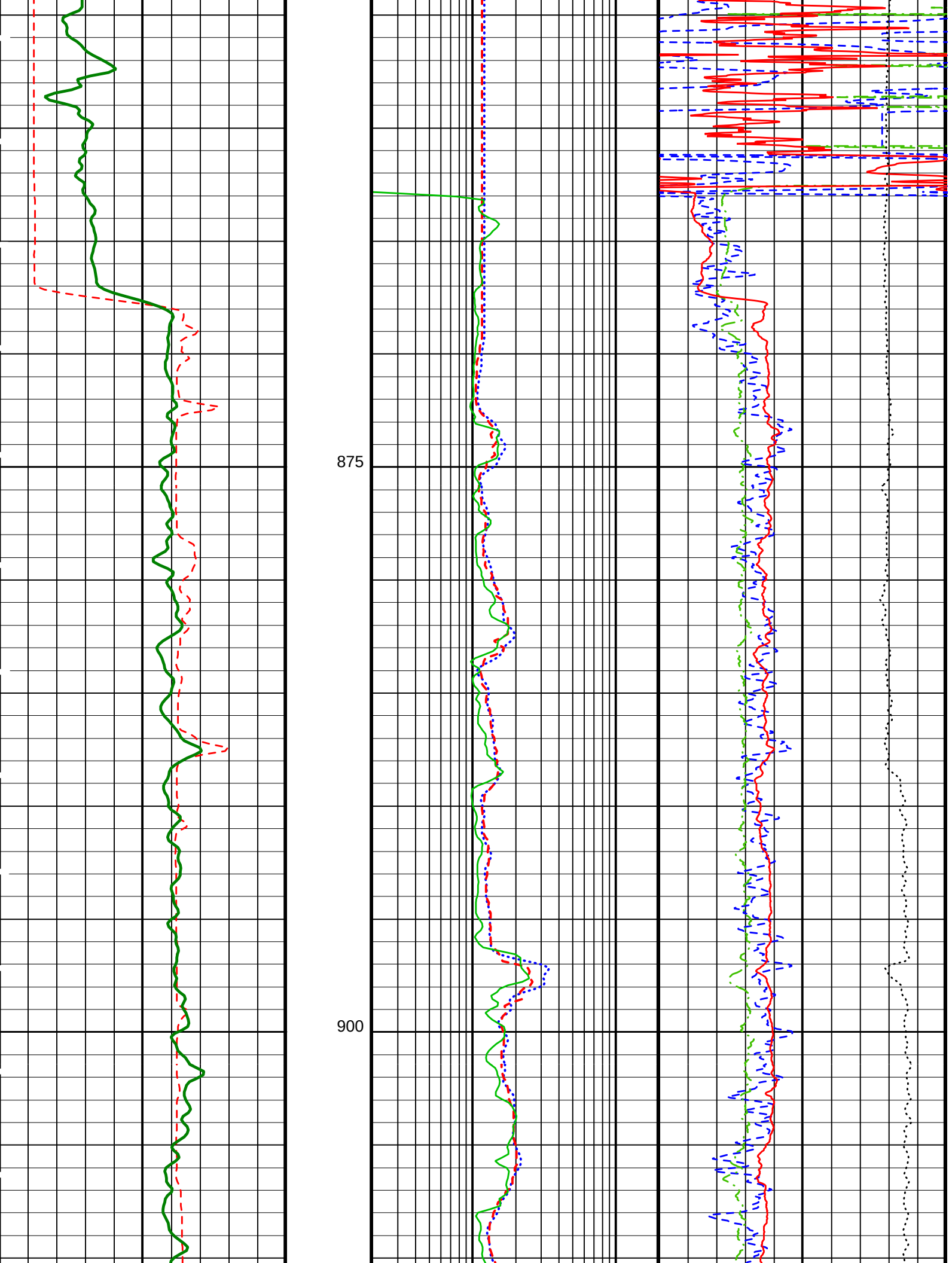
875
900

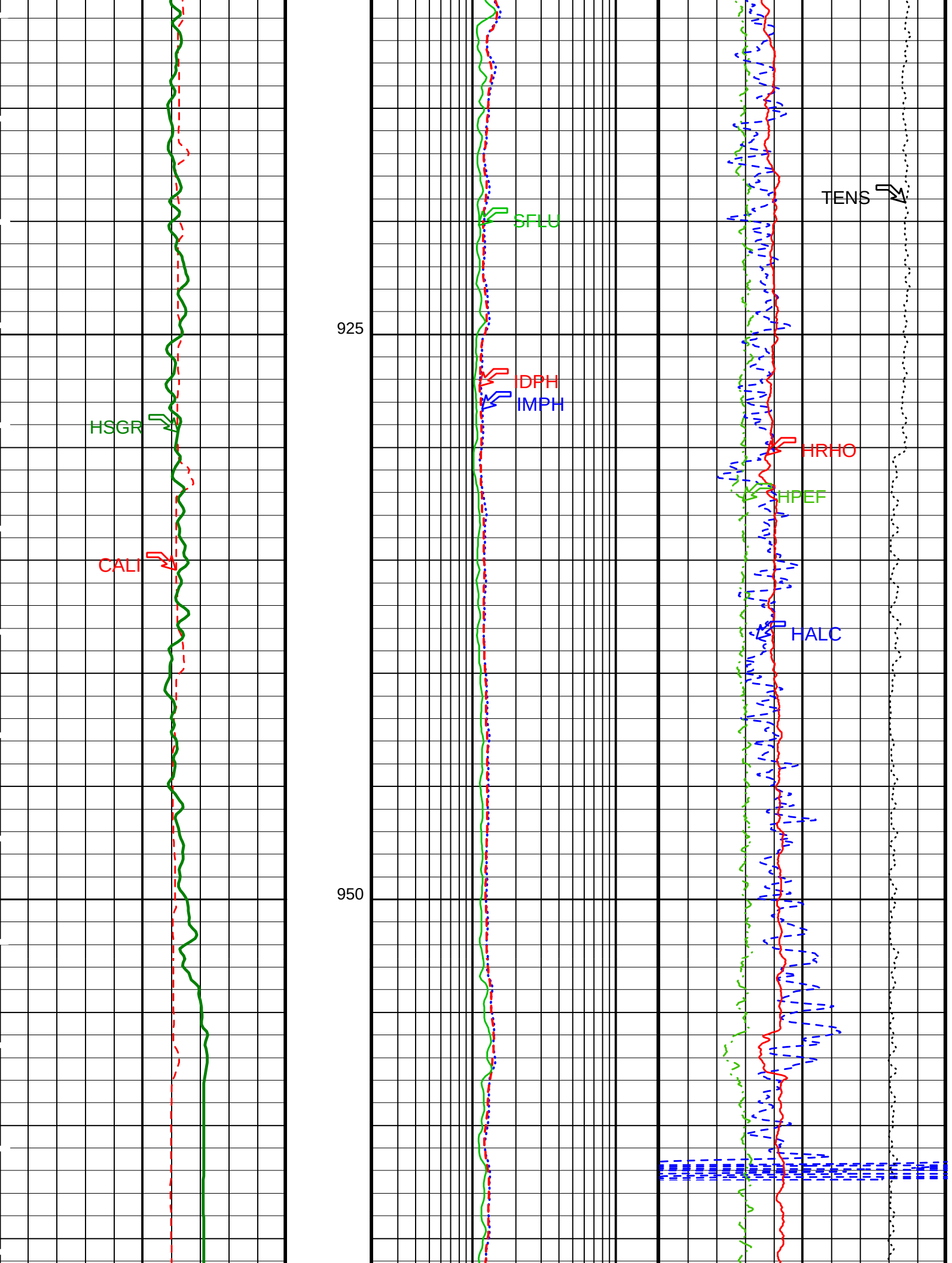
HSGR
CALI
SFLU
IDPH
IMPH
925
950
TENS
HRHO
HPEF
HALC

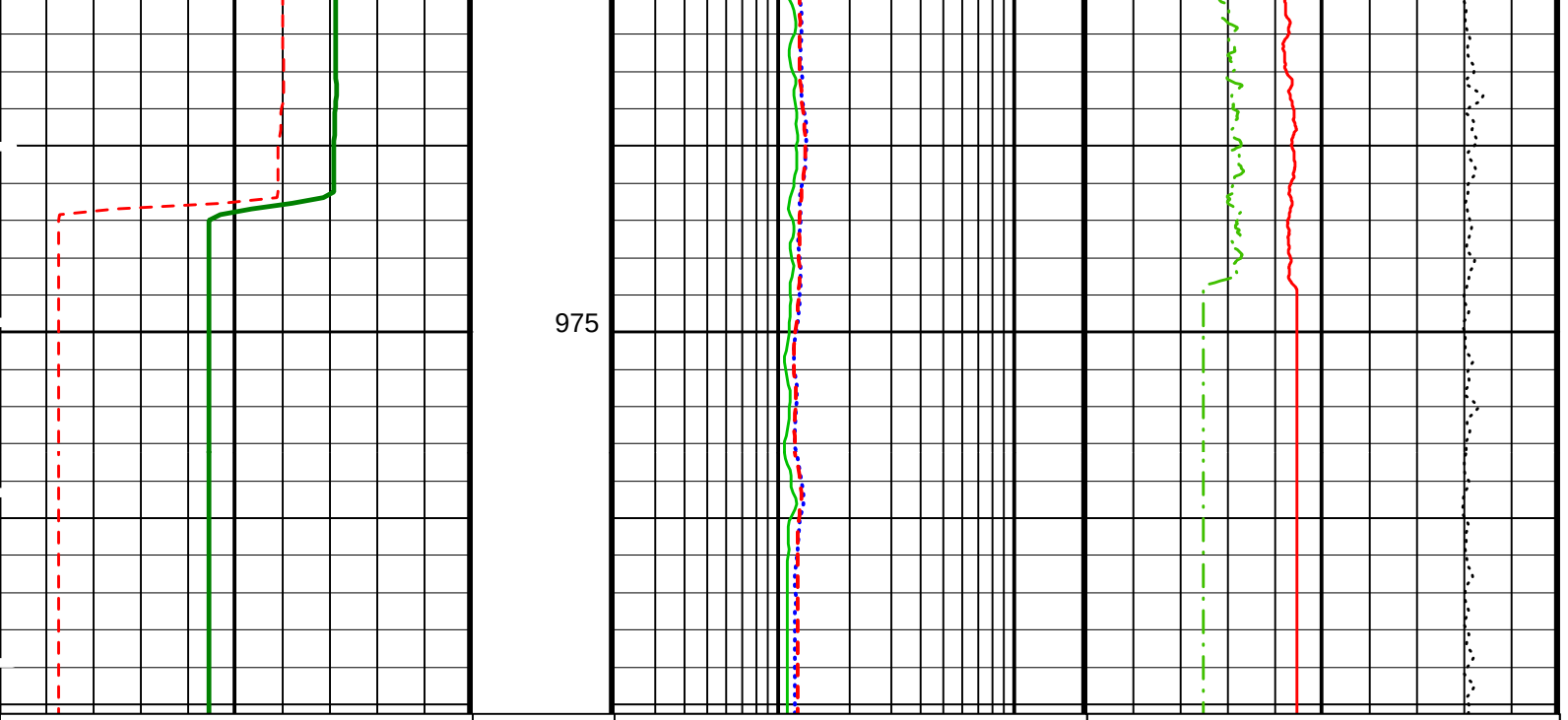

Caliper (CALI)
0 (IN) 20

HNGS Spectroscopy Gamma Ray (HSGR)
0 (GAPI) 100

Medium Induction Phasor-processed Resistivity (IMPH)
0.2 (OHMM) 20

Deep Induction Phasor-processed Resistivity (IDPH)
0.2 (OHMM) 20

SFL Unaveraged (SFLU)
0.2 (OHMM) 20

APS HR Near/Array Corrected Limestone Porosity (HALC)
100 (PU) 0

HiRes PhotoElectric Factor (HPEF)
0 (----) 10

HiRes Bulk Density (HRHO)
1 (G/C3) 3

Tension (TENS)
10000 (LBF) 0

REPEAT SECTION

PIP SUMMARY

Time Mark Every 60 S

Parameters

DLIS Name	Description	Value	
DIT-E: Dual Induction - E			
BHS	Borehole Status	OPEN	
BHT	Bottom Hole Temperature (used in calculations)	100	DEGC
DGF1	Deep 10 kHz Gain Factor	0.995593	
DGF2	Deep 20 kHz Gain Factor	1.00789	
DGF4	Deep 40 kHz Gain Factor	1.02614	
DPH1	Deep 10 kHz Phase Shift	0.114289	DEG
DPH2	Deep 20 kHz Phase Shift	-0.152394	DEG
DPH4	Deep 40 kHz Phase Shift	-1.42629	DEG
DRE1	Deep Real 10 kHz Sonde Error Correction	44.9501	MM/M
DRE2	Deep Real 20 kHz Sonde Error Correction	16.357	MM/M
DRE4	Deep Real 40 kHz Sonde Error Correction	4.69026	MM/M
DRIM	DIT-E Radial Invasion Mode	Rxo>Rt	
DSR1	Deep Sigma Reference (10 kHz)	7637	MM/M
DSR2	Deep Sigma Reference (20 kHz)	1843	MM/M
DSR4	Deep Sigma Reference (40 kHz)	405	MM/M
DSTA	DIT-E Transversal Standoff	0	IN
DXE1	Deep Quad 10 kHz Sonde Error Correction	108.903	MM/M
DXE2	Deep Quad 20 kHz Sonde Error Correction	64.6326	MM/M
DXE4	Deep Quad 40 kHz Sonde Error Correction	46.096	MM/M
GCSE	Generalized Caliper Selection	CALI	
GDEV	Average Angular Deviation of Borehole from Normal	0	DEG
GGRD	Geothermal Gradient	0.018227	DC/M
GRSE	Generalized Mud Resistivity Selection	CHART_GEN_9	
GTSE	Generalized Temperature Selection	LINEAR_ESTIMATE	
IFRS	DIT-E Induction Frequency Selector	20	
IPHA	DIT-E Phasor Processing Mode	ALL	
IPRO	DIT-E Induction Processing Selector	PHASOR	
ITEN	DIT-E Temperature Enable	ENABLE	
MATR	Rock Matrix for Neutron Porosity Corrections	LIMESTONE	

MGF1	Medium 10 kHz Gain Factor	1.02182	
MGF2	Medium 20 kHz Gain Factor	1.02964	
MGF4	Medium 40 kHz Gain Factor	1.06122	
MPH1	Medium 10 kHz Phase Shift	-0.255819	DEG
MPH2	Medium 20 kHz Phase Shift	-0.933067	DEG
MPH4	Medium 40 kHz Phase Shift	-2.46117	DEG
MRE1	Medium Real 10 kHz Sonde Error Correction	20.7292	MM/M
MRE2	Medium Real 20 kHz Sonde Error Correction	-1.78642	MM/M
MRE4	Medium Real 40 kHz Sonde Error Correction	-10.4594	MM/M
MSR1	Medium Sigma Reference (10 kHz)	13520	MM/M
MSR2	Medium Sigma Reference (20 kHz)	3250	MM/M
MSR4	Medium Sigma Reference (40 kHz)	685	MM/M
MXE1	Medium Quad 10 kHz Sonde Error Correction	-105.752	MM/M
MXE2	Medium Quad 20 kHz Sonde Error Correction	-34.2041	MM/M
MXE4	Medium Quad 40 kHz Sonde Error Correction	11.4521	MM/M
SBR	Shoulder Bed Resistivity Factor	1	OHMM
SFCR	SFL Channel Ratio	1000	
SFLE	SFL Enable	ENABLE	
SHT	Surface Hole Temperature	20	DEGC
SPAE	DIT-E SPARC Processing Enable	ENABLE	
SPNV	SP Next Value	0	MV
HLDT-A: Hostile Environment Litho Density - A			
BFM	Borehole Fluid Medium	LIQUID	
DHC	Density Hole Correction	BS	
DPPM	Density Porosity Processing Mode	HIRS	
FD	Fluid Density	1	G/C3
LSHC	LS Hardware Loop Control	DISALLOW	
MDEN	Matrix Density	2.71	G/C3
QPPS	Quicklook Processing Pe Select	PEFL	
SSHC	SS Hardware Loop Control	DISALLOW	
WMUD	Mud Weight	0.994556	G/C3
NPLC-B: Nuclear Porosity Lithology Cartridge - B			
NOTS	NPLC Old Temperature Sensor	NO	
APS-BA: Accelerator-Porosity Tool			
	APS Software Version	5	
AASD	APS Thermal and Array Detectors High Voltage Setting	1968.98	V
ABOS	APS Neutron Burst-Off Background Subtraction Switch	ON	
ADSO	APS Array Detectors Data Source Switch	Both	
AFSD	APS Far Detector High Voltage Setting	2052.03	V
AHCS	APS Holesize Correction Source	GCSE	
AHSS	APS Holesize Correction Switch	ON	
AMTY	APS Environmental Corrections Mud Type	WaterBaseBarite	
ANSD	APS Near Detector High Voltage Setting	1748.3	V
AOTS	APS Old Temperature Sensor Switch	NO	
ASOS	APS Standoff Correction Switch	ON	
ATSS	APS Temperature-Pressure-Salinity Correction Switch	OFF	
BHS	Borehole Status	OPEN	
BHT	Bottom Hole Temperature (used in calculations)	100	DEGC
DPPM	Density Porosity Processing Mode	HIRS	
FSAL	Formation Salinity	-50000	PPM
GCSE	Generalized Caliper Selection	CALI	
GDEV	Average Angular Deviation of Borehole from Normal	0	DEG
GGRD	Geothermal Gradient	0.018227	DC/M
GRSE	Generalized Mud Resistivity Selection	CHART_GEN_9	
GTSE	Generalized Temperature Selection	LINEAR_ESTIMATE	
MATR	Rock Matrix for Neutron Porosity Corrections	LIMESTONE	
NARC	APS Near/Array Calibration Ratio	1.06555	
NFRC	APS Near/Far Calibration Ratio	0.907568	
SHT	Surface Hole Temperature	20	DEGC
HNGS-BA: Hostile Natural Gamma Ray Sonde			
BAR1	HNGS Detector 1 Barite Constant	1	
BAR2	HNGS Detector 2 Barite Constant	1	
BHK	HNGS Borehole Potassium Correction Concentration	0	
BHS	Borehole Status	OPEN	
BHT	Bottom Hole Temperature (used in calculations)	100	DEGC
CSD1	Inner Casing Outer Diameter	0	IN
CSD2	Outer Casing Outer Diameter	0	IN
CSW1	Inner Casing Weight	0	LB/F
CSW2	Outer Casing Weight	0	LB/F
DBCC	HNGS Barite Constant Correction Flag	NONE	
GCSE	Generalized Caliper Selection	CALI	
GDEV	Average Angular Deviation of Borehole from Normal	0	DEG
GGRD	Geothermal Gradient	0.018227	DC/M
GRSE	Generalized Mud Resistivity Selection	CHART_GEN_9	
GTSE	Generalized Temperature Selection	LINEAR_ESTIMATE	
H1P	HNGS Detector 1 Allow/Disallow In Processing	ALLOW	
H2P	HNGS Detector 2 Allow/Disallow In Processing	ALLOW	
HABK	HNGS Borehole Potassium Running Average	-0.0157628	
HALF	HNGS Alpha Filter Length	60	IN
HCRB	HNGS Apply Borehole Potassium Correction	NONE	
HMWM	Mud Weighting Material	NATU	
HNPE	HNGS Processing Enable	YES	
MATR	Rock Matrix for Neutron Porosity Corrections	LIMESTONE	
S1BI	HNGS Detector 1 Calibration Bismuth Count Rate	1.3	CPS
S2BI	HNGS Detector 2 Calibration Bismuth Count Rate	1.3	CPS

SGRC	HNGS Standard Gamma-Ray Correction Flag	YES	
SHT	Surface Hole Temperature	20	DEGC
TPOS	Tool Position	ECCE	
VBA1	HNGS Detector 1 Variable Barite Factor Running Average	0.952792	
VBA2	HNGS Detector 2 Variable Barite Factor Running Average	0.948833	
System and Miscellaneous			
ALTDPCHAN	Name of alternate depth channel	SpeedCorrectedDepth	
BS	Bit Size	11.438	IN
BSAL	Borehole Salinity	-50000.00	PPM
CSIZ	Current Casing Size	0.000	IN
CWEI	Casing Weight	0.00	LB/F
DFD	Drilling Fluid Density	1.10	G/C3
MST	Mud Sample Temperature	27.00	DEGC
PBVSADP	Use alternate depth channel for playback	NO	
RMFS	Resistivity of Mud Filtrate Sample	-50000.0000	OHMM
RW	Resistivity of Connate Water	1.0000	OHMM
TD	Total Depth	-50000	M
TDD	Total Depth - Driller	-50000.00	M
TDL	Total Depth - Logger	-50000.00	M
TWS	Temperature of Connate Water Sample	37.78	DEGC

Format: HLDT_HR_TCOM Vertical Scale: 1:200 Graphics File Created: 25-Aug-2002 22:37

OP System Version: 10C0-306

MCM

DIT-E	10C0-306	HLDT-A	10C0-306
DTA-A	10C0-306	NPLC-B	OP10-KP1
APS-BA	OP10-KP1	HNGS-BA	OP10-KP1
DTC-H	10C0-306		

Output DLIS Files

DEFAULT	PI_LDL_APS_NGS_006LUP	FN:9	PRODUCER	25-Aug-2002 22:37
REDUCE	PI_LDL_APS_NGS_006LUP	FN:10	PRODUCER	25-Aug-2002 22:37

Company: Lamont Doherty

Schlumberger

Well: ODP Leg 204, Site 1250F
Field: Hydrate Ridge
Ocean: Pacific
State: Oregon

Phasor Induction
HLDT/APS Porosity
Natural Gamma Ray (Tcombo)