Schlumberger

Company: Lamont Doherty

Well: ODP Leg 206, Site 1256D
Field: Fast Spreading Crust
Country: Coata Rica Ocean: Pacific Ocean

Formation Micro-Scanner

Country: Coata Rica
Field: Fast Spreading Crust
Location: Rig- Joides Resolution
Well: ODP Leg 206, Site 1256D
Company: Lamont Doherty

LOCATION

Rig- Joides Resolution

Elev.: K.B. 11.3 m
G.L. -3645.4 m
D.F. 11 m

Permanent Datum: GROUND LEVEL Elev.: 0 m
Log Measured From: DES 11.3 m above Perm. Datum
Drilling Measured From: DES

API Serial No.	Max. Hole Devi.	Longitude	Latitude
		91.9343 W	6.7365 N

	Run 1	Run 2	Run
Logging Date			
Run Number	1		
Depth Driller	4397.4 m		
Schlumberger Depth	4395 m		
Bottom Log Interval	4394 m		
Top Log Interval	3907 m		
Casing Driller Size @ Depth	0.000 in @ 3914.47 m	@	@
Casing Schlumberger	3912 m		
Bit Size	9.875 in		
Type Fluid In Hole	Sepiolite		
MUD Density / Viscosity	1.066 g/cm3		
MUD Fluid Loss / PH			
MUD Source Of Sample			
RM @ Measured Temperature	0.322 ohm.m @ 23 degC	@	@
RMF @ Measured Temperature	@	@	@
RMC @ Measured Temperature	@	@	@
Source RMF / RMC			
RM @ MRT / RMF @ MRT	0.362 @ 18	@ 18	@ @
Maximum Recorded Temperatures	18 degC		
Circulation Stopped / Time	5/24/02	1100	
Logger On Bottom / Time	12/28/02	See Log	
Unit Number / Location	99	Houston	
Recorded By	Steve Kittredge		
Witnessed By	Florence Einaudi		

	Run 1	Run 2	Run
Logging Date			
Run Number			
Depth Driller			
Schlumberger Depth			
Bottom Log Interval			
Top Log Interval			
Casing Driller Size @ Depth	@		
Casing Schlumberger			
Bit Size			
Type Fluid In Hole			
MUD Density / Viscosity			
MUD Fluid Loss / PH			
MUD Source Of Sample			
RM @ Measured Temperature	@		
RMF @ Measured Temperature	@		
RMC @ Measured Temperature	@		
Source RMF / RMC			
RM @ MRT / RMF @ MRT	@	@	@
Maximum Recorded Temperatures			
Circulation Stopped / Time			
Logger On Bottom / Time			
Unit Number / Location			
Recorded By			
Witnessed By			

Run 3

Run 4

DISCLAIMER

THE USE OF AND RELIANCE UPON THIS RECORDED-DATA BY THE HEREIN NAMED COMPANY (AND ANY OF ITS AFFILIATES, PARTNERS, REPRESENTATIVES, AGENTS, CONSULTANTS AND EMPLOYEES) IS SUBJECT TO THE TERMS AND CONDITIONS AGREED UPON BETWEEN SCHLUMBERGER AND THE COMPANY, INCLUDING: (a) RESTRICTIONS ON USE OF THE RECORDED-DATA; (b) DISCLAIMERS AND WAIVERS OF WARRANTIES AND REPRESENTATIONS REGARDING COMPANY'S USE OF AND RELIANCE UPON THE RECORDED-DATA; AND (c) CUSTOMER'S FULL AND SOLE RESPONSIBILITY FOR ANY INFERENCE DRAWN OR DECISION MADE IN CONNECTION WITH THE USE OF THIS RECORDED-DATA.

OTHER SERVICES1	OTHER SERVICES2
OS1: DITE/HLDS/APS/HNGS	OS1:
OS2: DSI	OS2:
OS3: UBI	OS3:
OS4: WSTA	OS4:
OS5:	OS5:

REMARKS: RUN NUMBER 1	REMARKS: RUN NUMBER 2
Hole cored with RCB	
All depths in Meters Below Rig Floor (MBRF).	
Salt Water used to fill the hole.	
WHC was run.	
Sea Floor Driller- 3645.4 MBRF.	
Total Depth Driller- 4397.4 MBRF.	
Total Depth Logger- 4395 MBRF.	
Casing Driller- 3913.47 MBRF	
Casing Logger- 3912 MBRF.	

RUN 1

SERVICE ORDER #:
PROGRAM VERSION: 10C0-306
FLUID LEVEL:

LOGGED INTERVAL	START	STOP

RUN 2

SERVICE ORDER #:
PROGRAM VERSION:
FLUID LEVEL:

LOGGED INTERVAL	START	STOP

EQUIPMENT DESCRIPTION

RUN 1 RUN 2

SURFACE EQUIPMENT

GSR-U/Y 135
WITM (DTS)-A

DOWNHOLE EQUIPMENT

LEH-QT 12.38
LEH-QT 1497

DTC-H 11.49
ECH-KC 9343

CTEM ___ 11.21

DTCH0-A 9343
DTCH1-A 9343

TelStatus
ToolStatu — 10.58

SGT-N
SGH-K 2450
SGC-TB 9585
SGD-TAA 1

Gamma Ray — 10.30

10.58

DTA-A
ECH-KE 8455
DTA-A 8261

8.90

MEST-B
MEAH-B 701
MEAC-A 833
MEPH-A 702
GPIC-A 719
MEPC-AB 806
MEDS-B 724

7.68

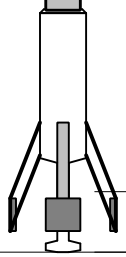

MEDR MEAC
MEPC MEDS-B — 0.46

HV DF
Tension GPIT — 0.00

TOOL ZERO

MAXIMUM STRING DIAMETER 3.63 IN
MEASUREMENTS RELATIVE TO TOOL ZERO
ALL LENGTHS IN METERS


lgp_Area_
C1 .CRC [
0
(in)
18
C2 .CRC [
18
(in)
0
lgp_Area_
FMS_037LUP FMS4 .STAT [C1053756]
Horizontal Scale: 1 : 10.000
Orientation North
0
120
240
360
Resistive
FMS4 Image
Conductive
FMS_037LUP FMS4 .DYNA [C1053834]
Horizontal Scale: 1 : 10.000
Orientation North
0
120
240
360
Resistive
FMS4 Image
Conductive
MD
1 : 100
m
250
255
260


265
270
275
280
285

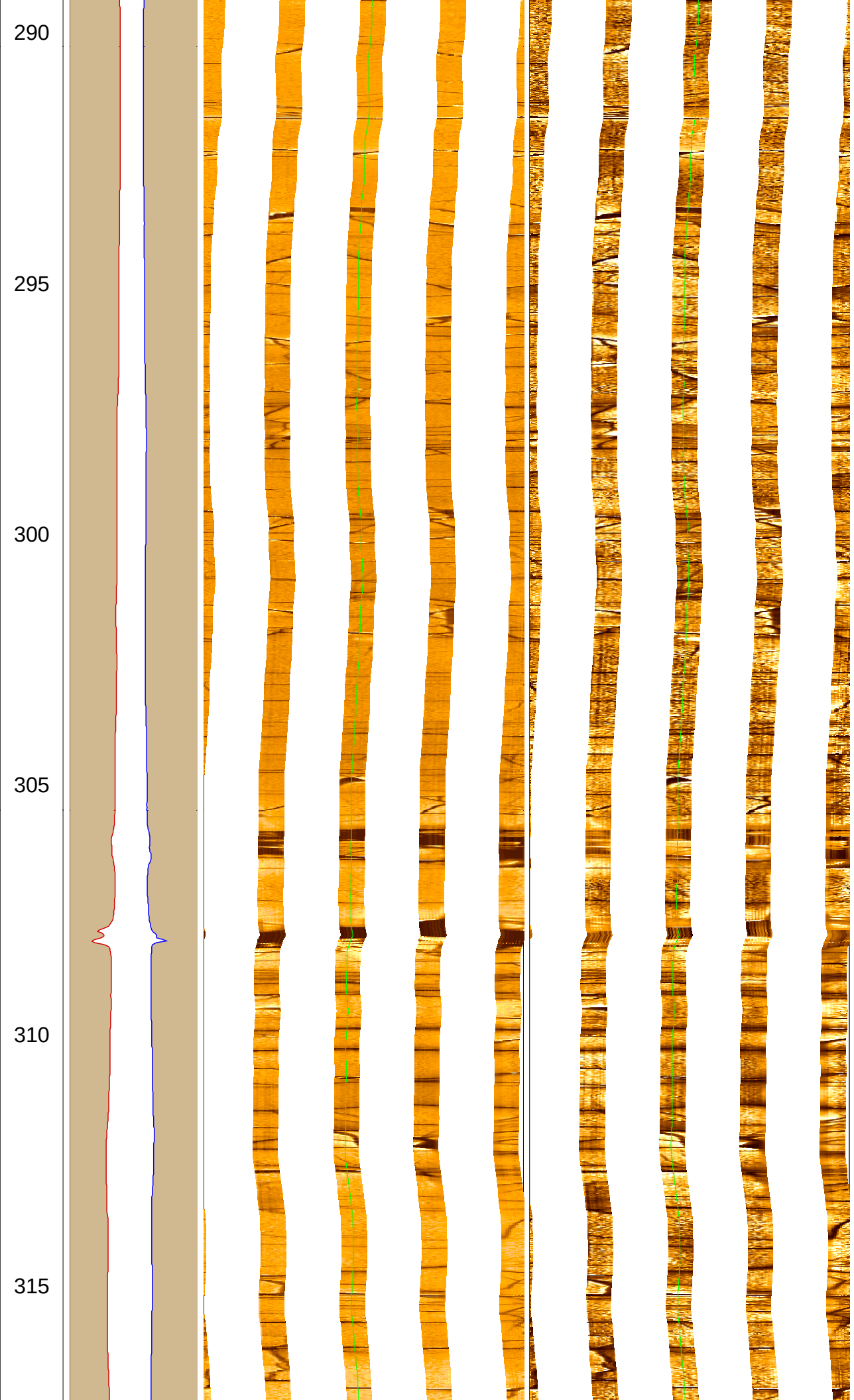
290
295
300
305
310
315


320
325
330
335
340
345

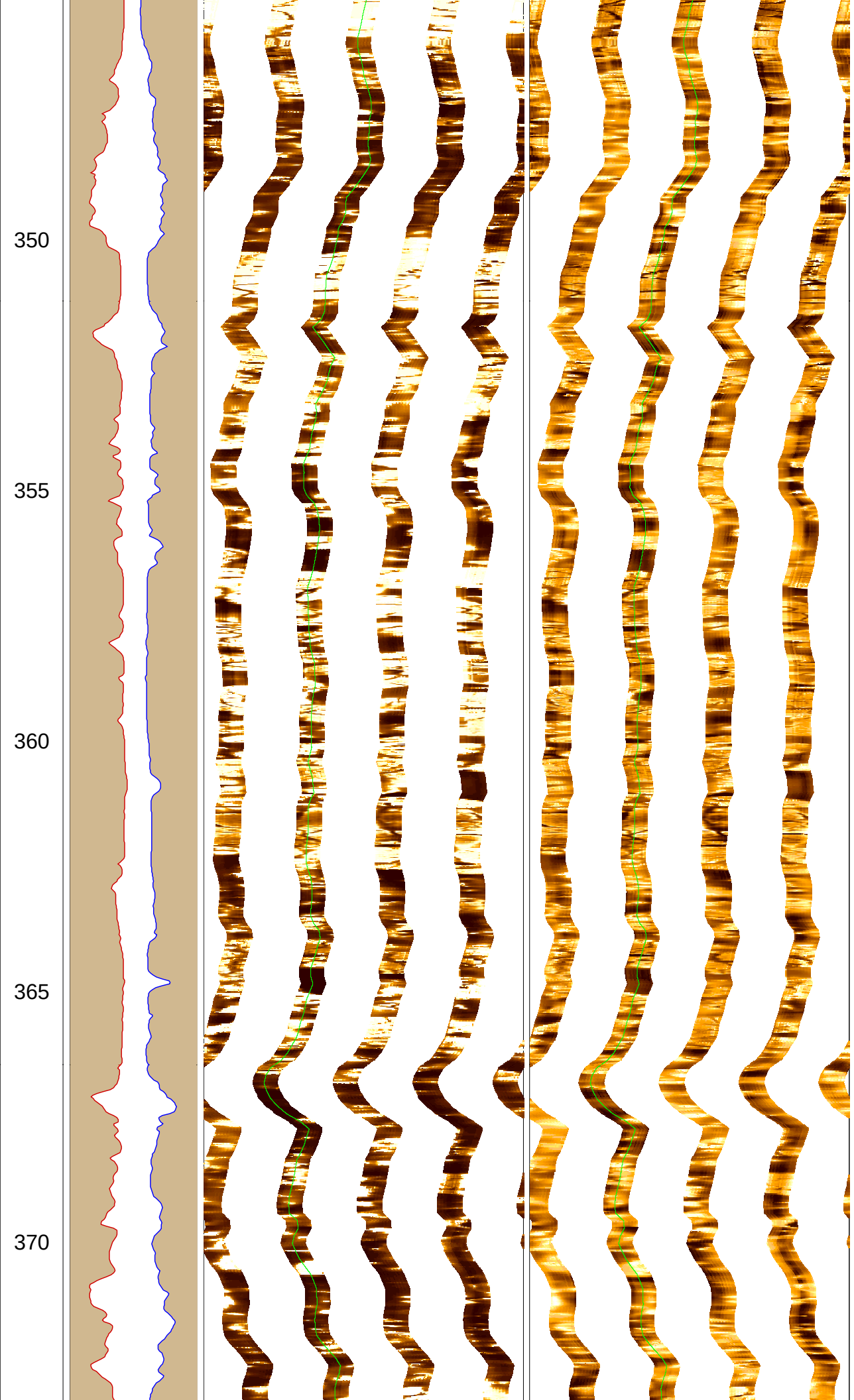
350
355
360
365
370

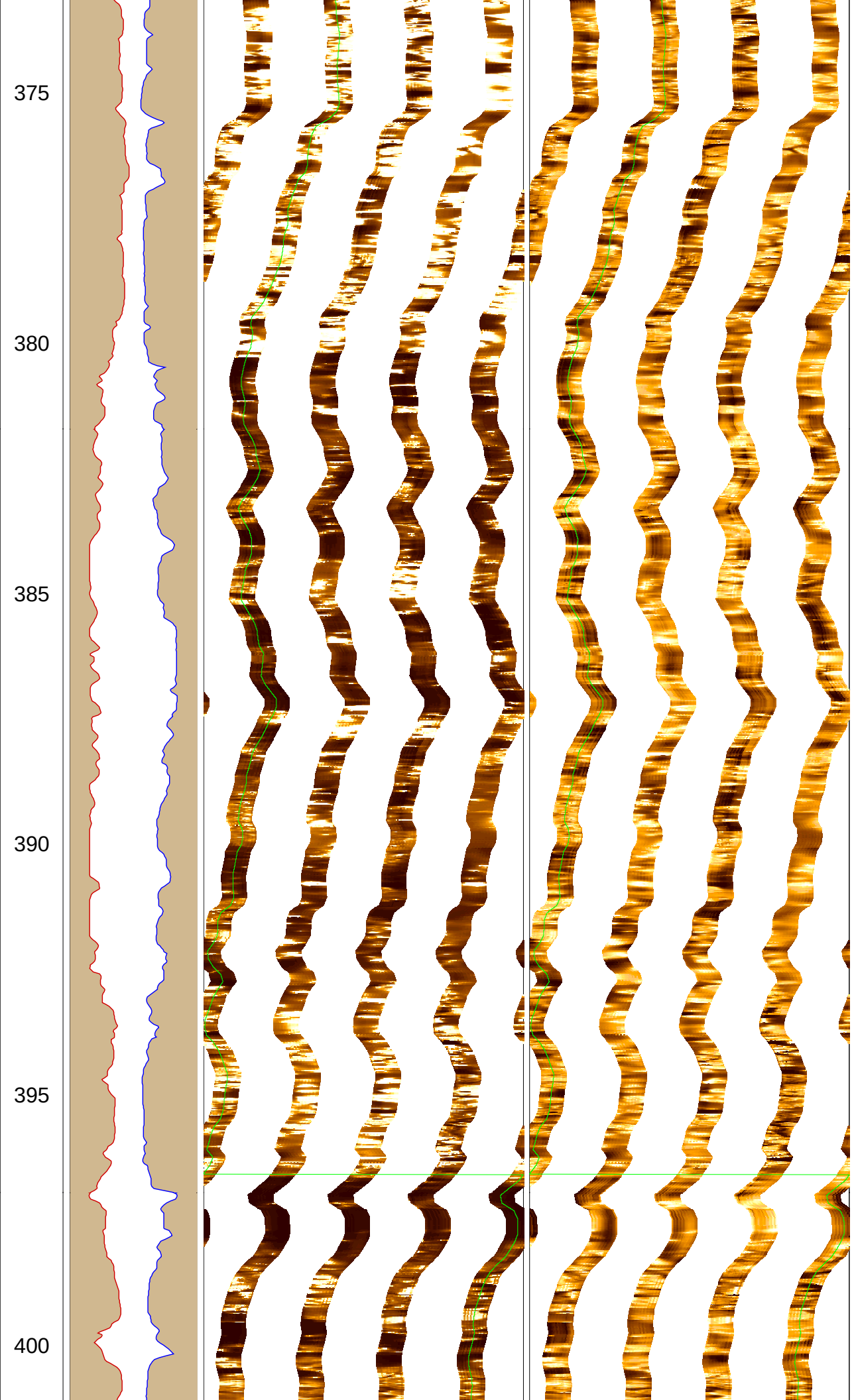
375
380
385
390
395
400

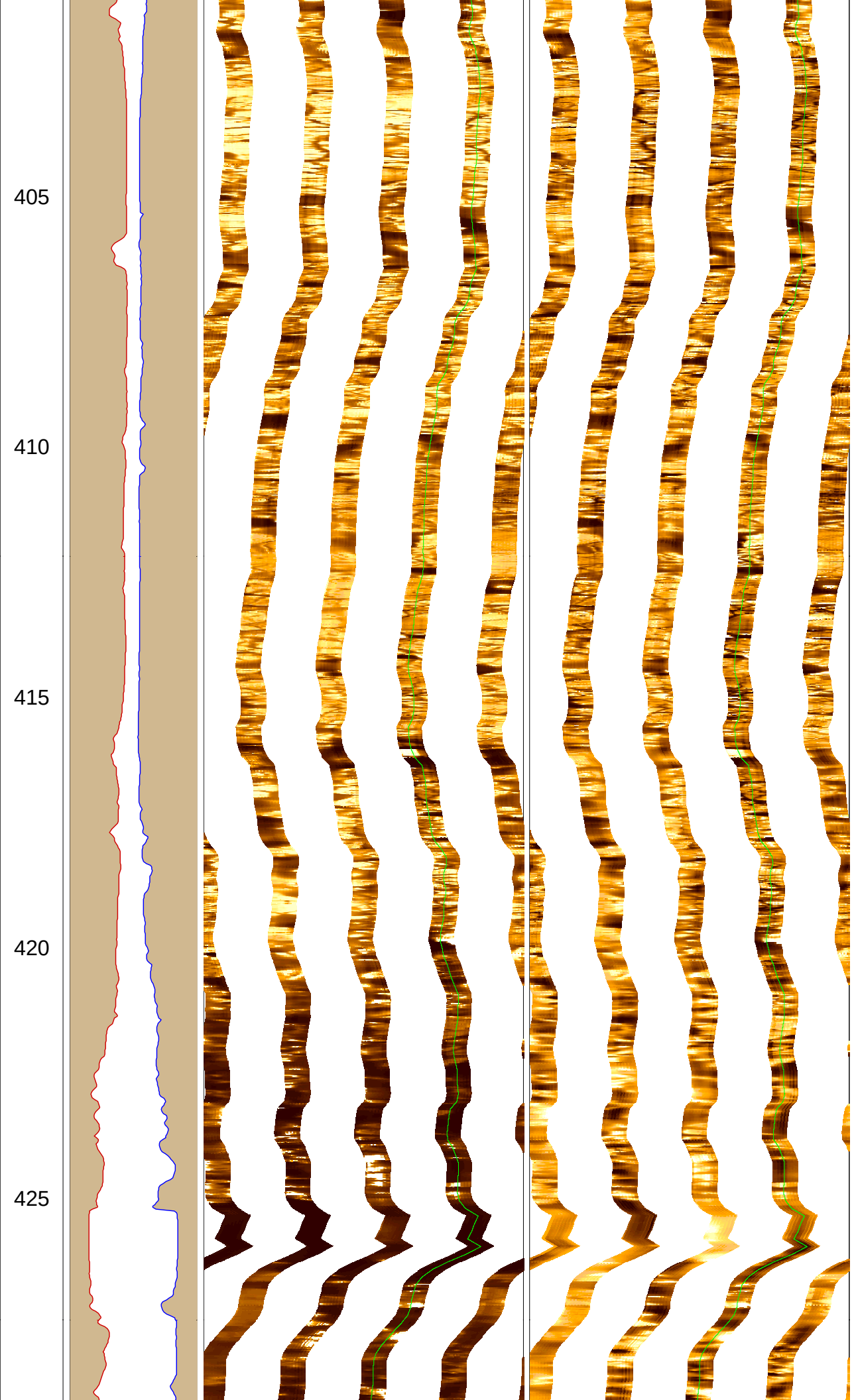
405
410
415
420
425

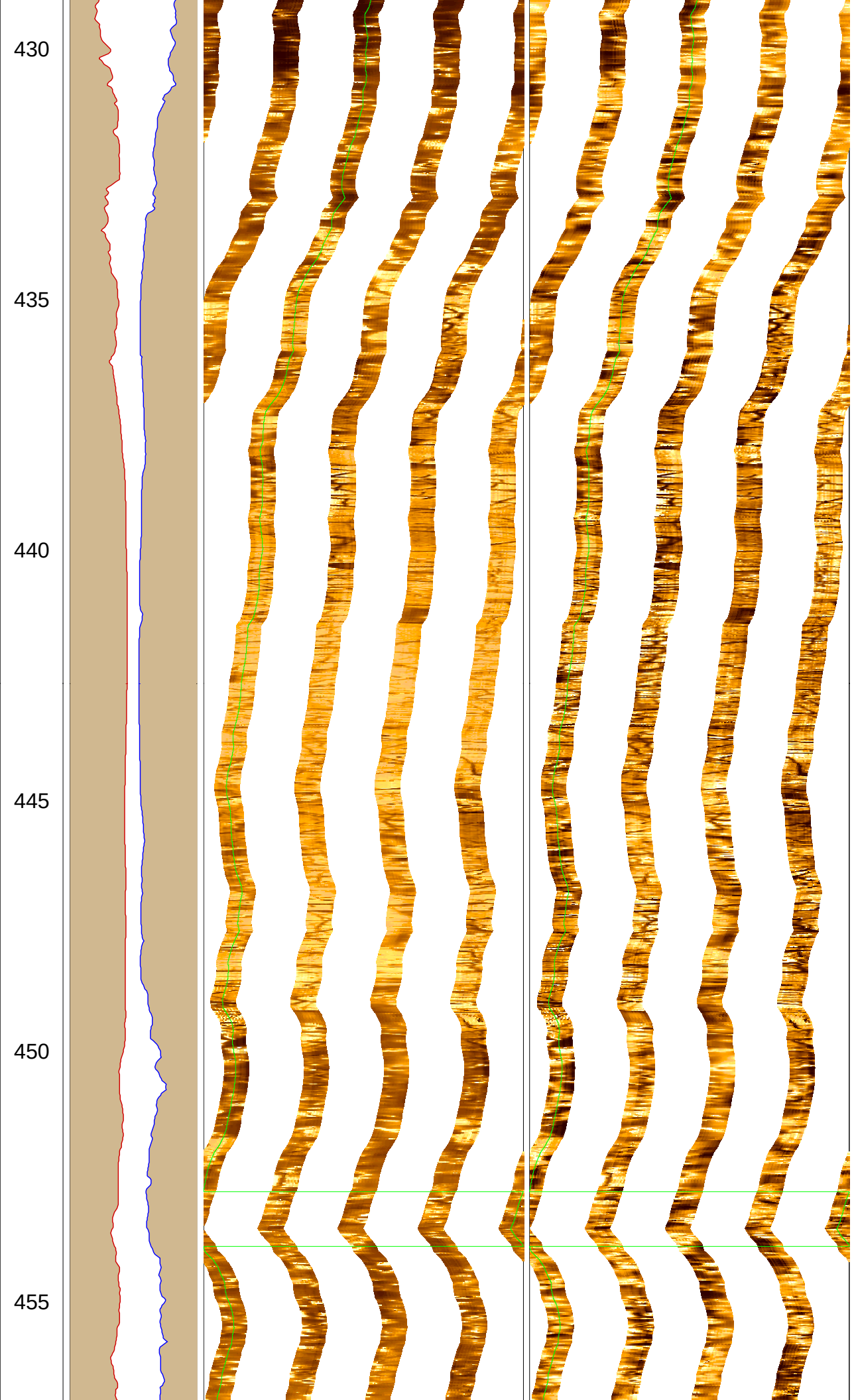
430
435
440
445
450
455

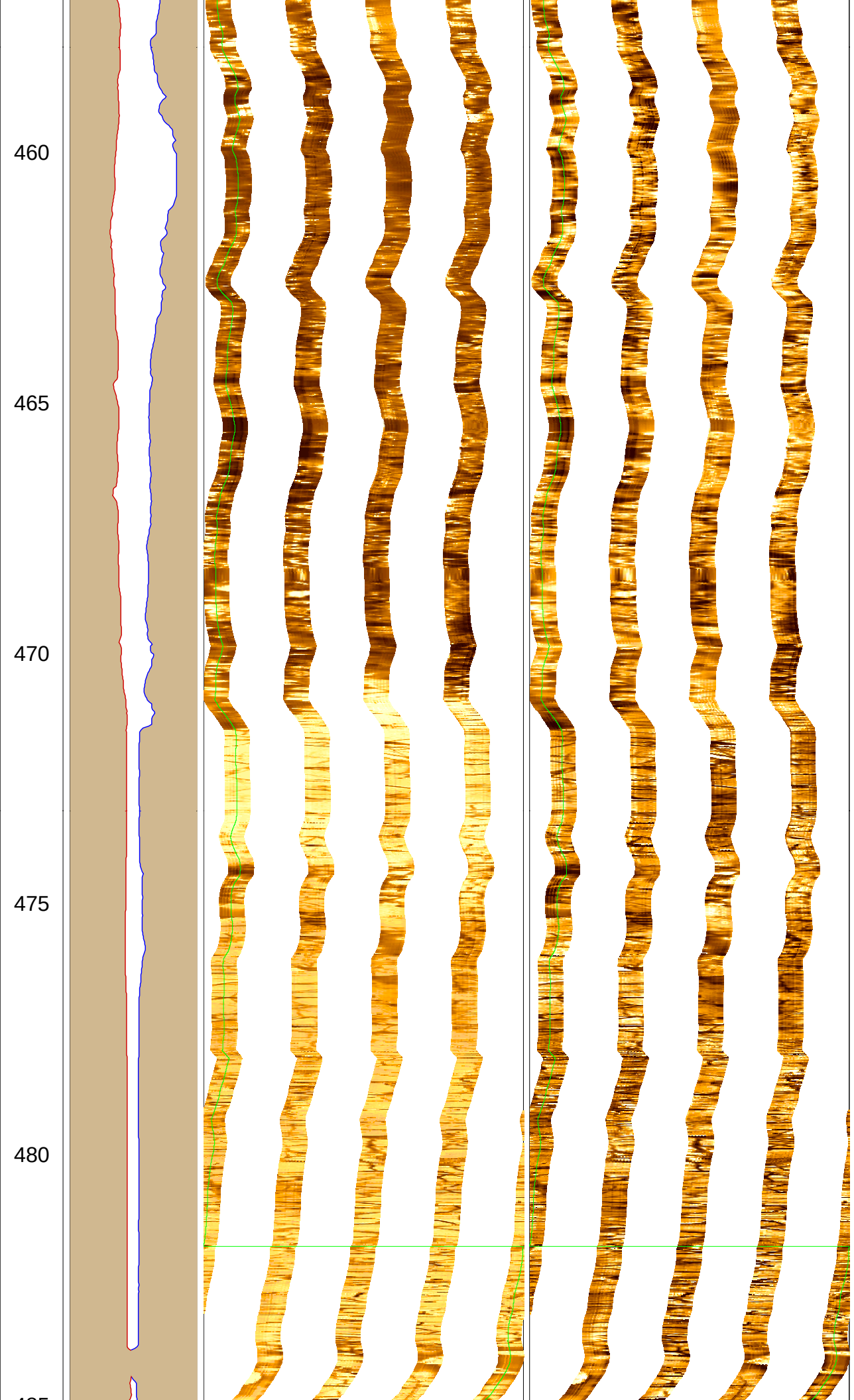
460
465
470
475
480

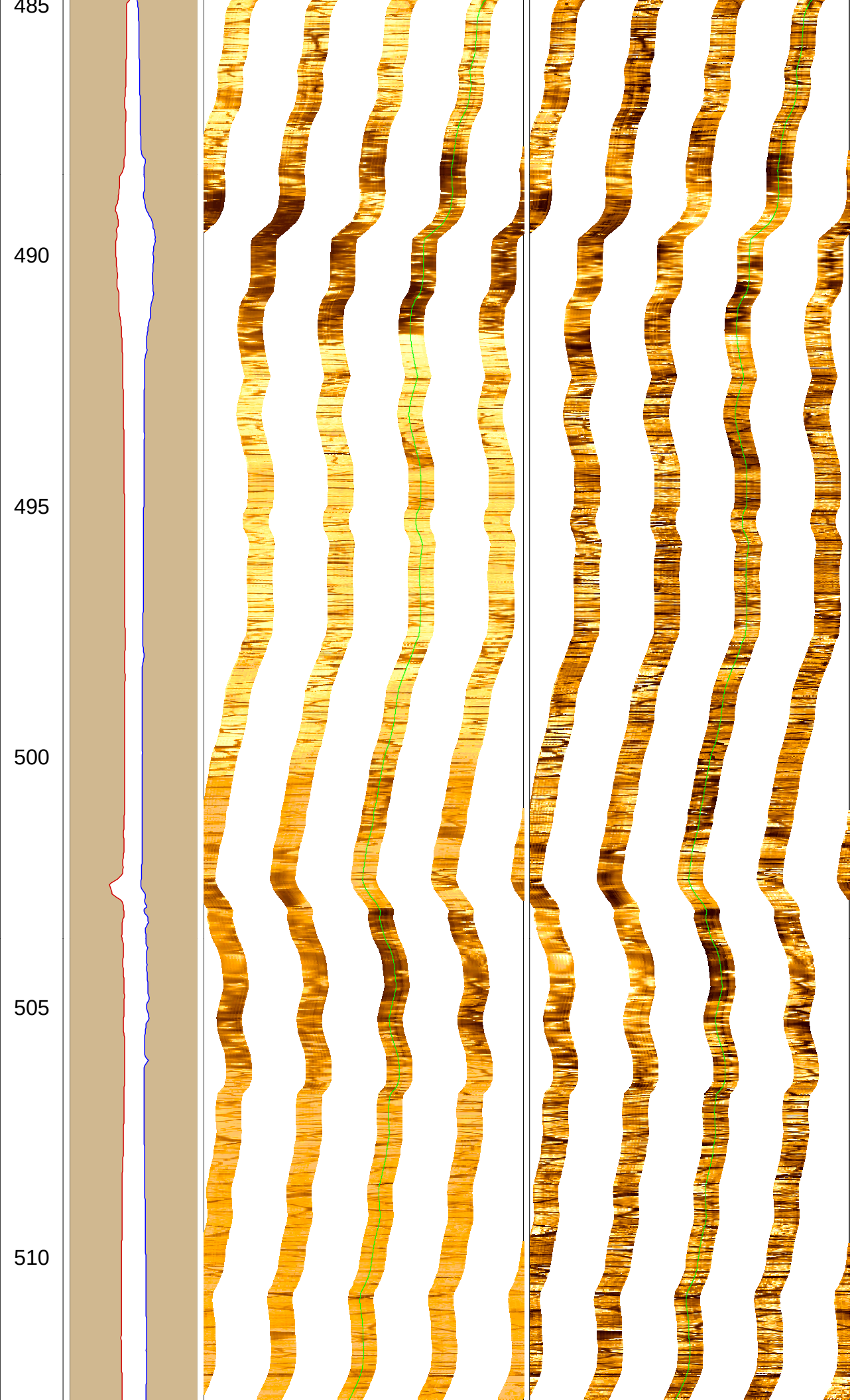
485
490
495
500
505
510

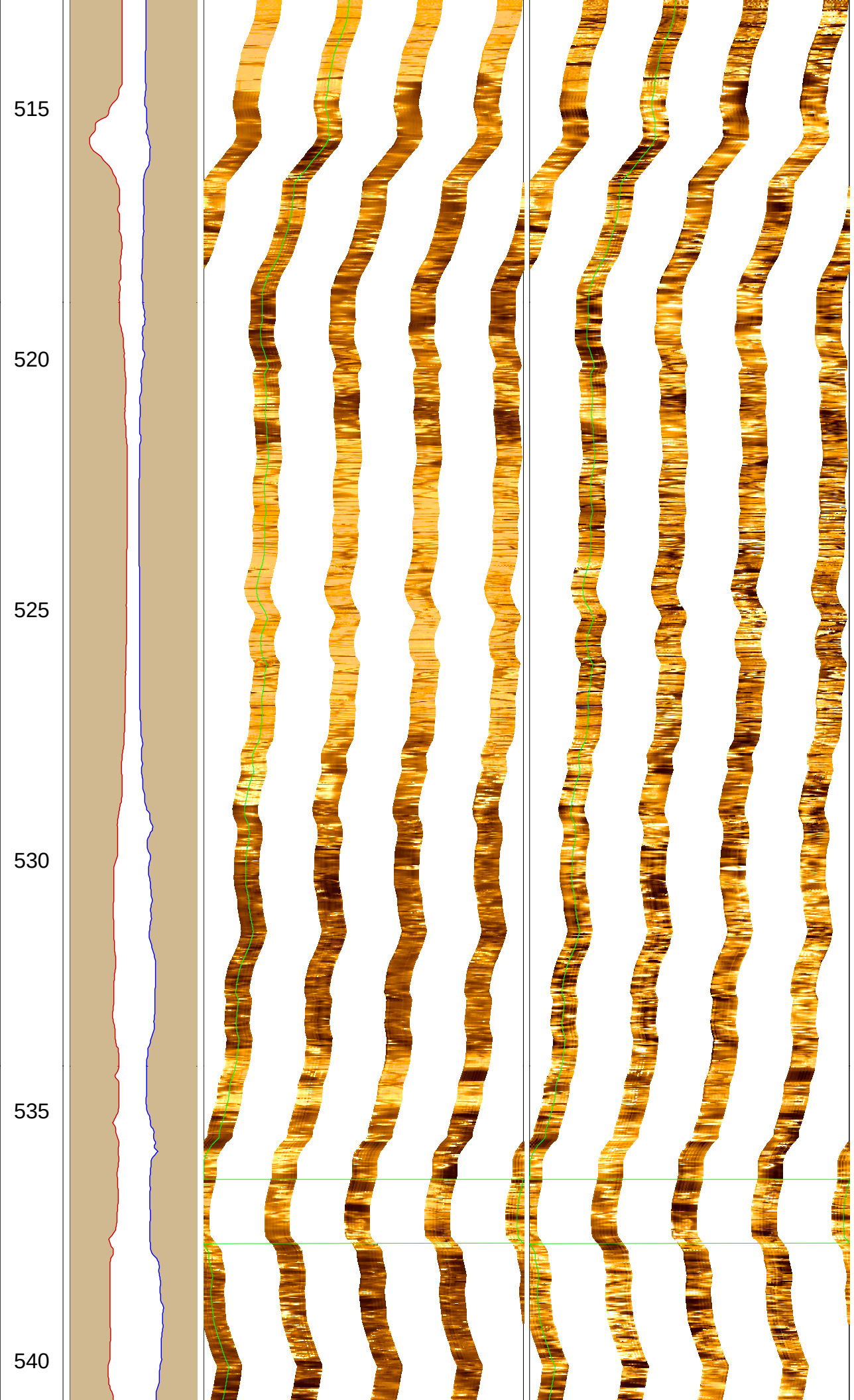
515
520
525
530
535
540


545
550
555
560
565

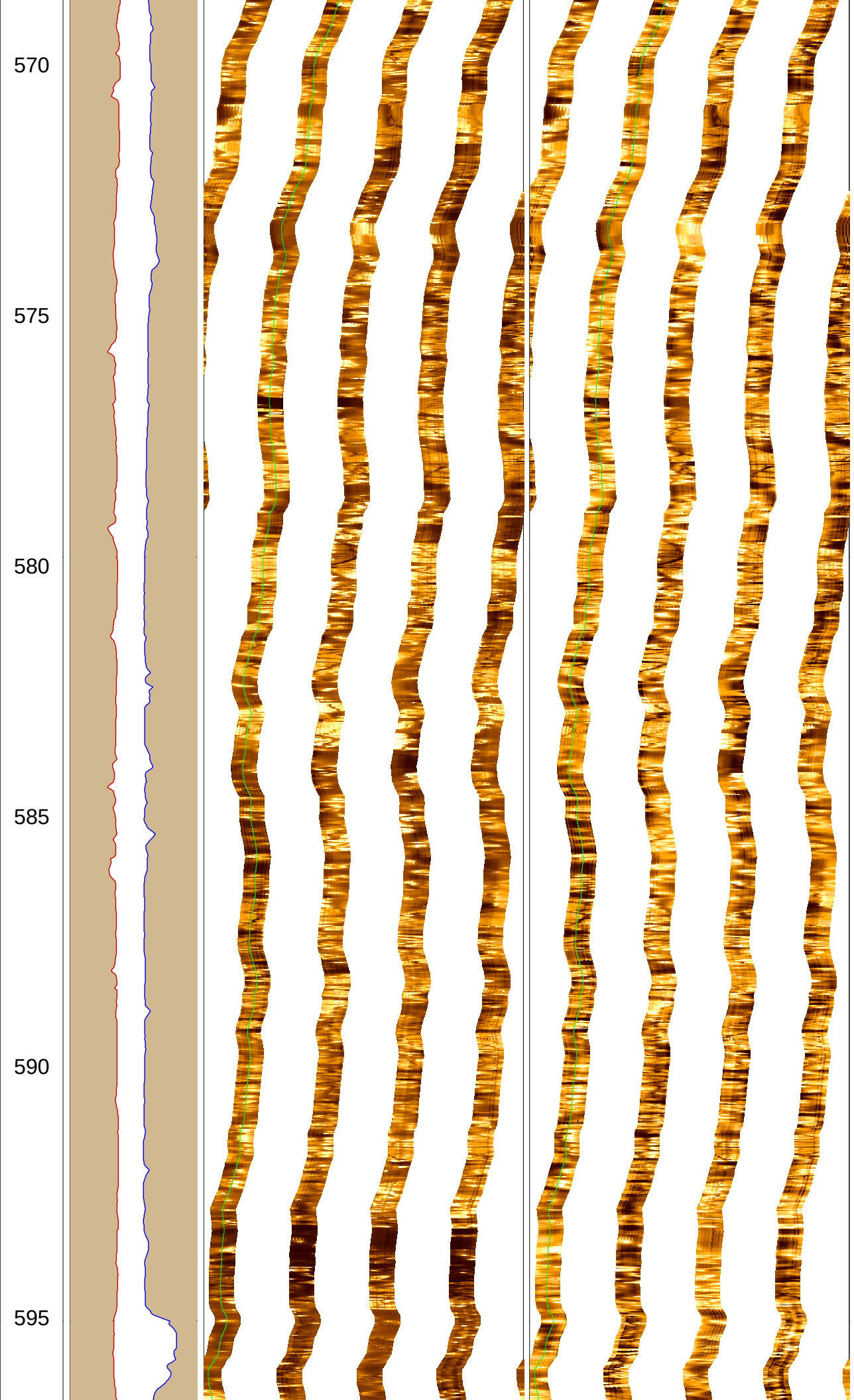
570
575
580
585
590
595

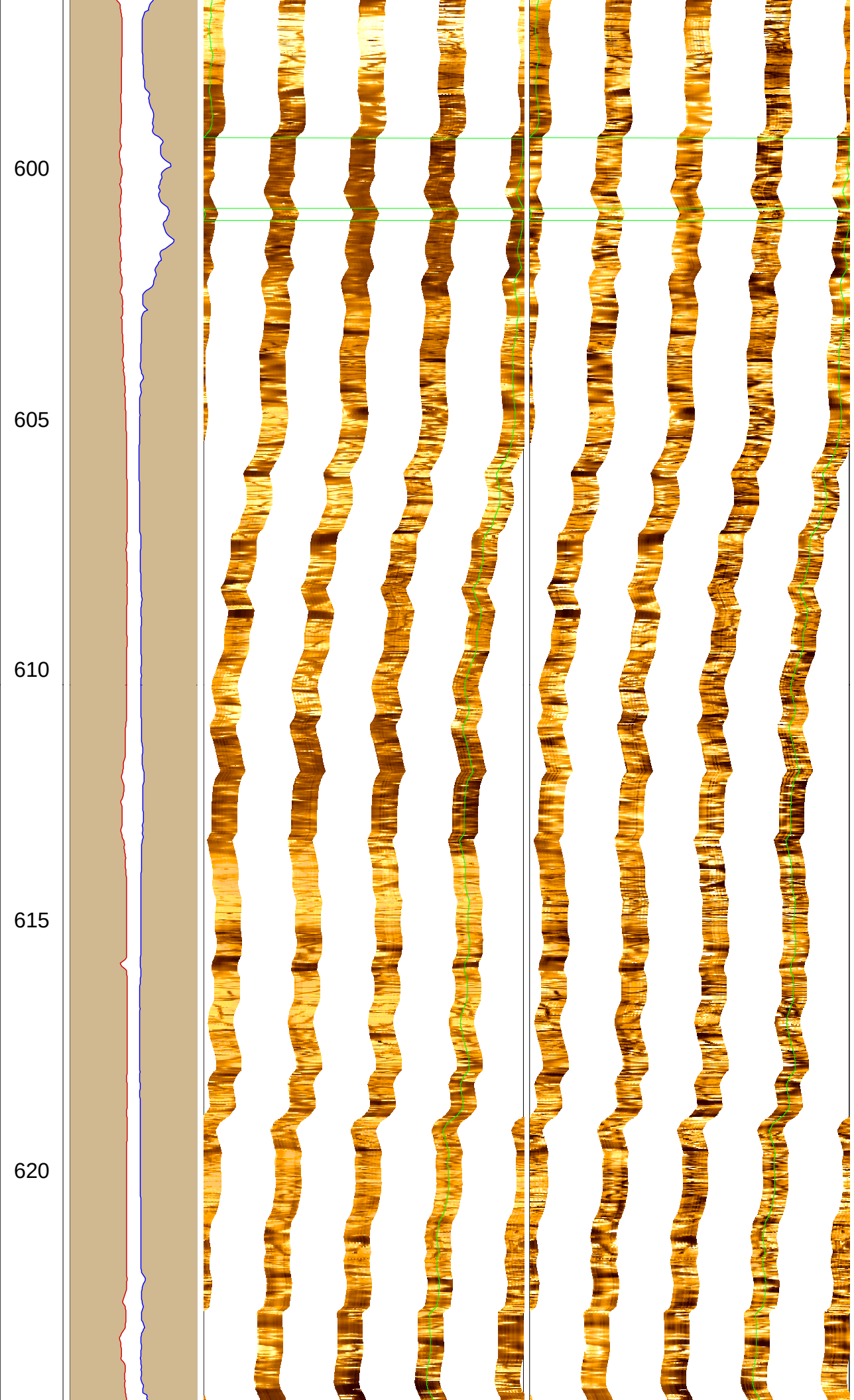
600
605
610
615
620

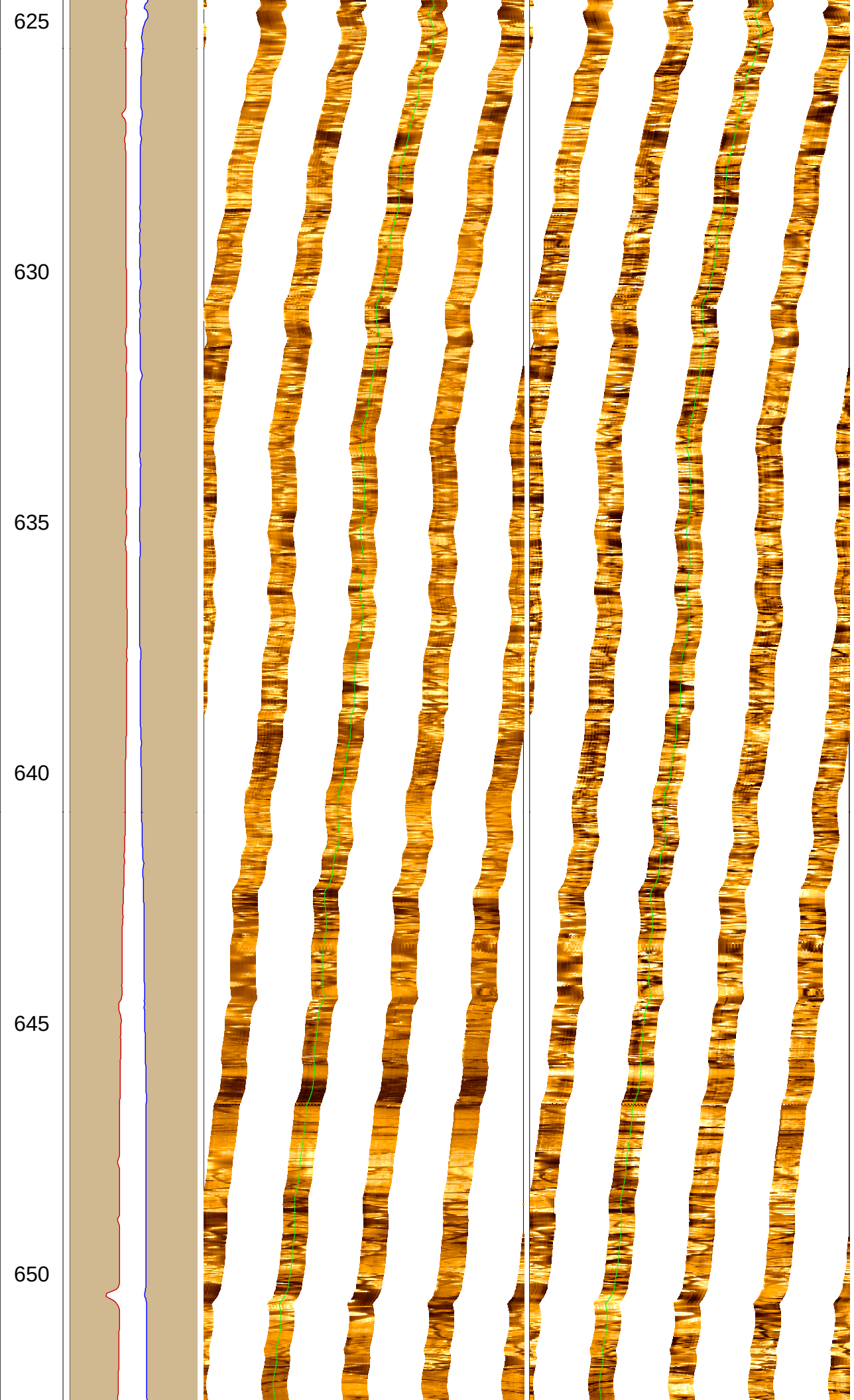
625
630
635
640
645
650

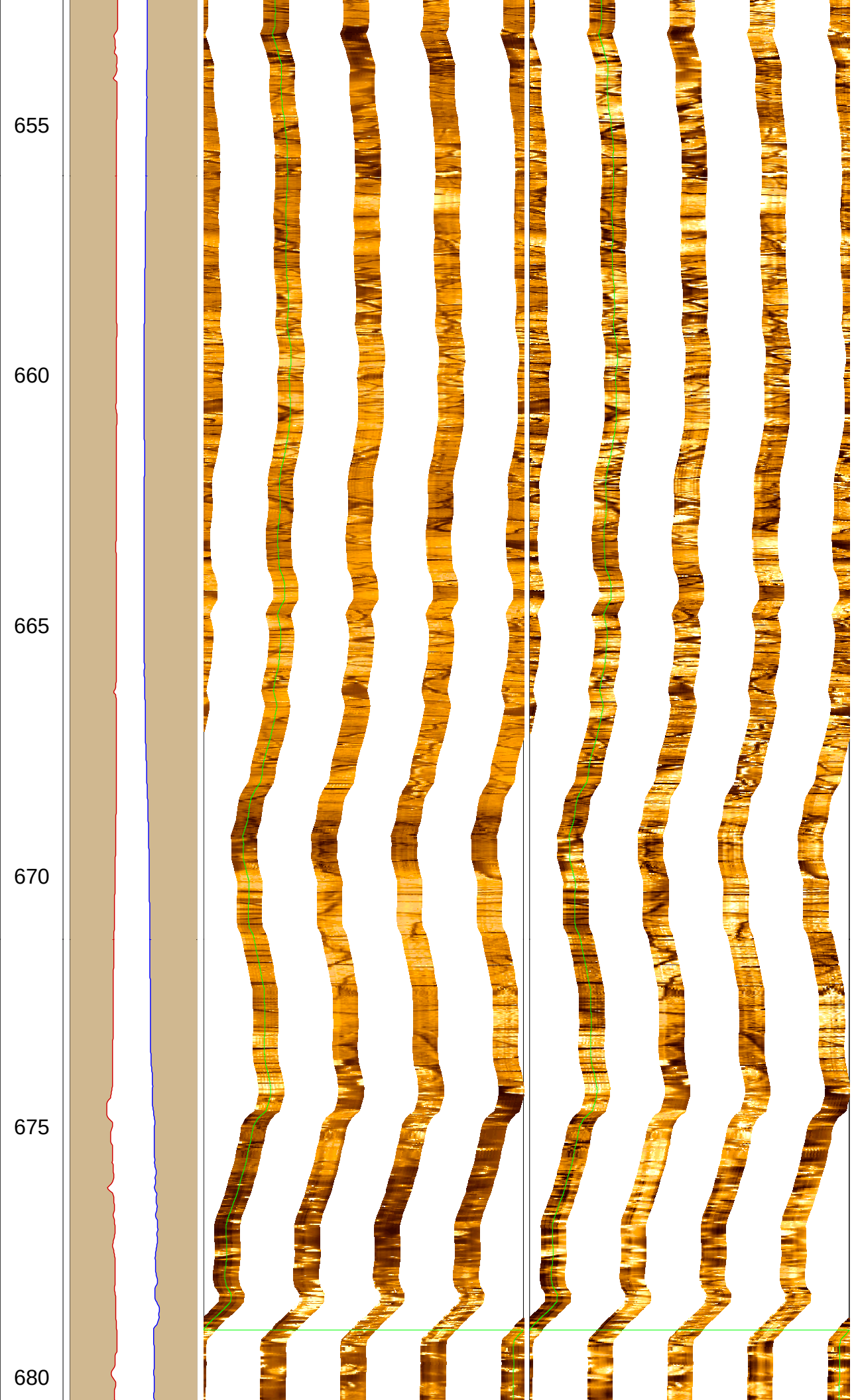
655
660
665
670
675
680


685
690
695
700
705


710
715
720
725
730
735

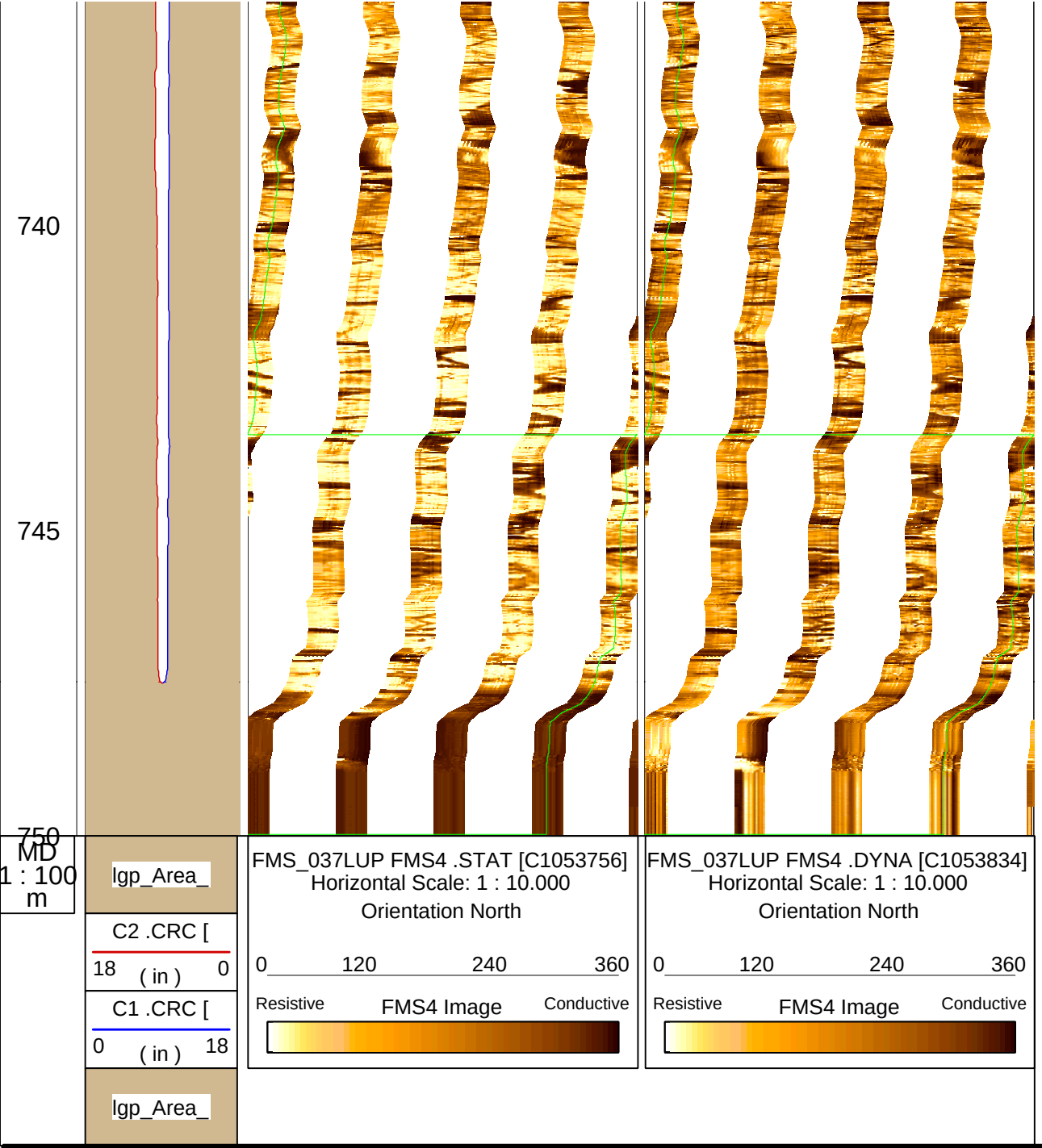

Company: Lamont Doherty

Schlumberger

Well: ODP Leg 206, Site 1256D
Field: Fast Spreading Crust
Country: Coata Rica
Ocean: Pacific Ocean

Formation Micro-Scanner