Schlumberger

Company: Lamont Doherty

Well: ODP Leg 207 Site 1261B
Field: Demarara Rise
Country: Venezuela Ocean: Atlantic

Country: Venezuela
Field: Demarara Rise
Location: 9.04866 Deg North, 54.3175 Deg
Well: ODP Leg 207 Site 1261B
Company: Lamont Doherty

Well Seismic Tool

LOCATION

9.04866 Deg North, 54.3175 Deg West

Elev.: K.B. 11.3 m
G.L. -1911 m
D.F. 11 m

Permanent Datum: MSL
Log Measured From: DES
Drilling Measured From: DES

Elev.: 0 m
11.3 m above Perm. Datum

API Serial No.	Max. Hole Devi.	Longitude	Latitude

	Run 1	Run 2	Run
Logging Date	21-Feb-2003		
Run Number	1		
Depth Driller	2585 m		
Schlumberger Depth	2564 m		
Bottom Log Interval	2105 m		
Top Log Interval	2025 m		
Casing Driller Size @ Depth	0.000 in @ 2013 m	@	
Casing Schlumberger	2010 m		
Bit Size	9.875 in		
Type Fluid In Hole	Sepiolite Salt Water		
MUD Density / Viscosity	1.1 g/cm3		
MUD Fluid Loss / PH			
MUD Source Of Sample	Mudpit		
RM @ Measured Temperature	0.258 ohm.m @ 32 degC	@	
RMF @ Measured Temperature	@	@	
RMC @ Measured Temperature	@	@	
Source RMF / RMC			
RM @ MRT / RMF @ MRT	0.363 @ 17 / @ 17	@ / @	
Maximum Recorded Temperatures	17 degC		
Circulation Stopped / Time			
Logger On Bottom / Time	22-Feb-2003 / 17:30		
Unit Number / Location	99 / Houston, TX ODP		
Recorded By	K. Swain		
Witnessed By	B. Rea, F. Heidersdorf		

	Run 1	Run 2	Run
Logging Date			
Run Number			
Depth Driller			
Schlumberger Depth			
Bottom Log Interval			
Top Log Interval			
Casing Driller Size @ Depth		@	
Casing Schlumberger			
Bit Size			
Type Fluid In Hole			
MUD Density / Viscosity			
MUD Fluid Loss / PH			
MUD Source Of Sample			
RM @ Measured Temperature		@	
RMF @ Measured Temperature		@	
RMC @ Measured Temperature		@	
Source RMF / RMC			
RM @ MRT / RMF @ MRT	@	@	@
Maximum Recorded Temperatures			
Circulation Stopped / Time			
Logger On Bottom / Time			
Unit Number / Location			
Recorded By			
Witnessed By			

| | | |

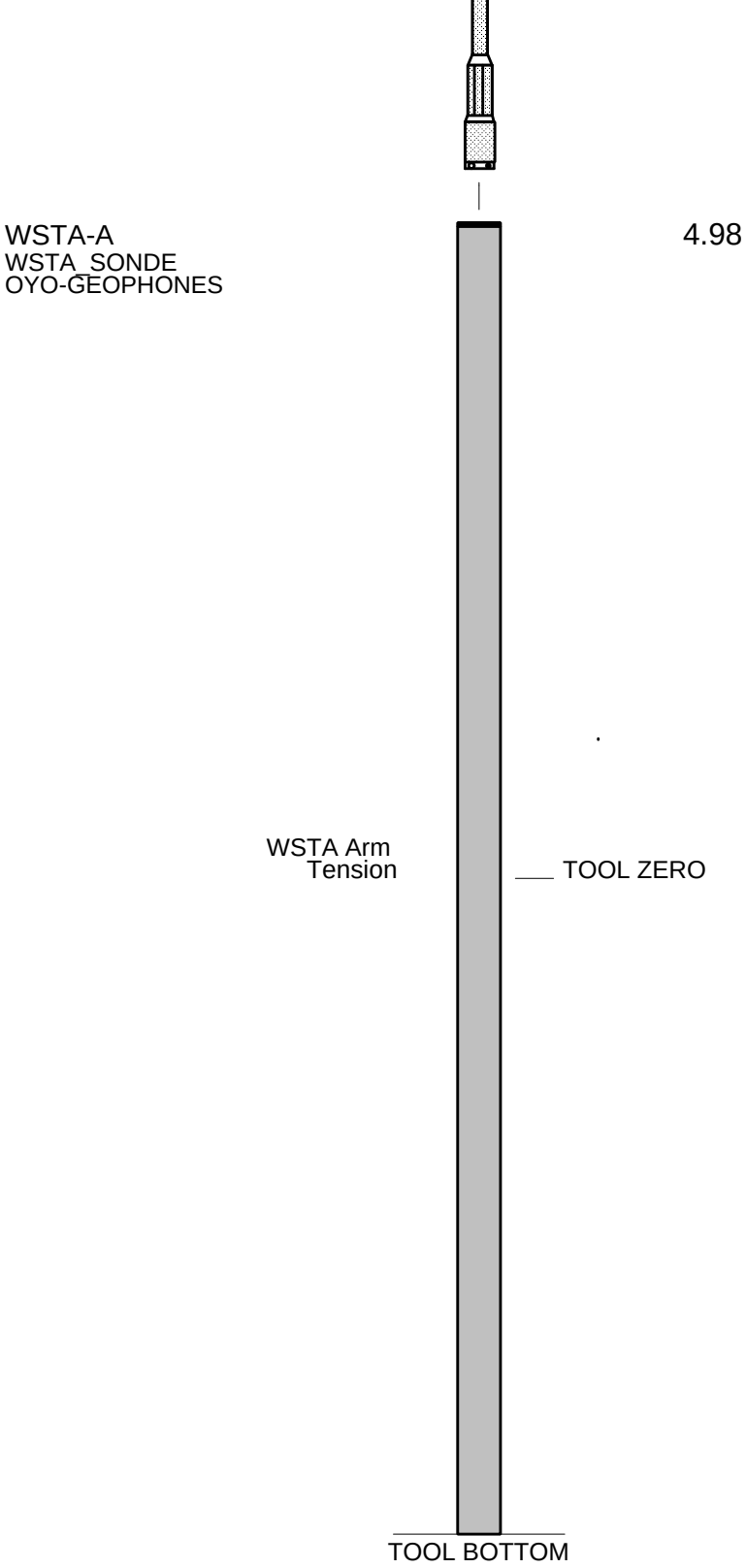

MAXIMUM STRING DIAMETER 4.63 IN
MEASUREMENTS RELATIVE TO TOOL ZERO
ALL LENGTHS IN METERS

Output DLIS Files

DEFAULT SEIS_WSS_025PNP FN:36 PRODUCER 22-Feb-2003 18:15 0.0 M 0.0 M

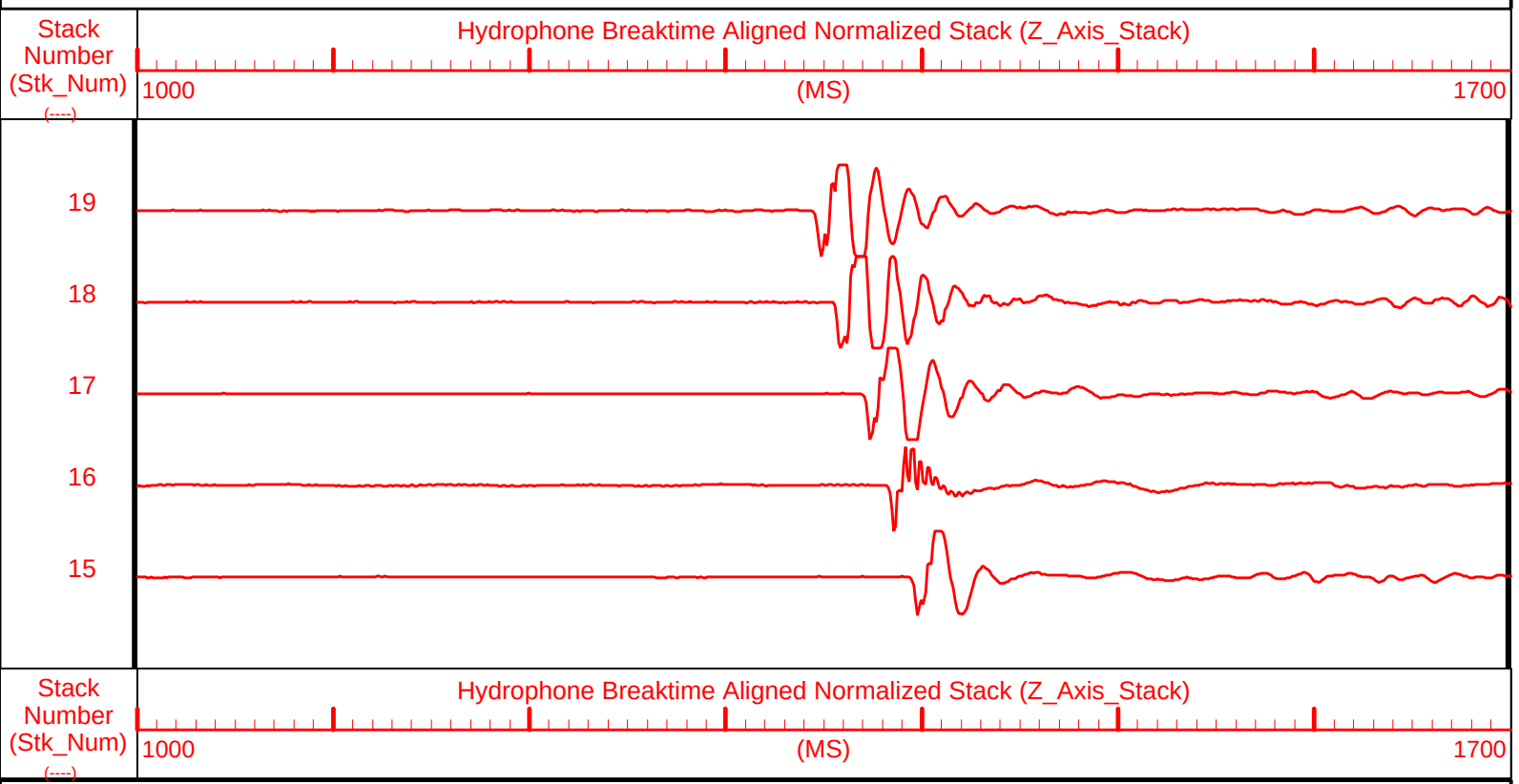

Format: SeisWfNormStackZ Vertical Scale: 0.5" per 1SAMPLES Graphics File Created: 22-Feb-2003 18:15

Output DLIS Files

DEFAULT SEIS_WSS_025PNP FN:36 PRODUCER 22-Feb-2003 18:15

OP System Version: 10C0-306

MCM

WSTA-A 10C0-306

WSTA-A 10C0-306

Output DLIS Files

DEFAULT SEIS_WSS_025PNP FN:36 PRODUCER 22-Feb-2003 18:15 0.0 M 0.0 M

OP System Version: 10C0-306

MCM

WSTA-A 10C0-306

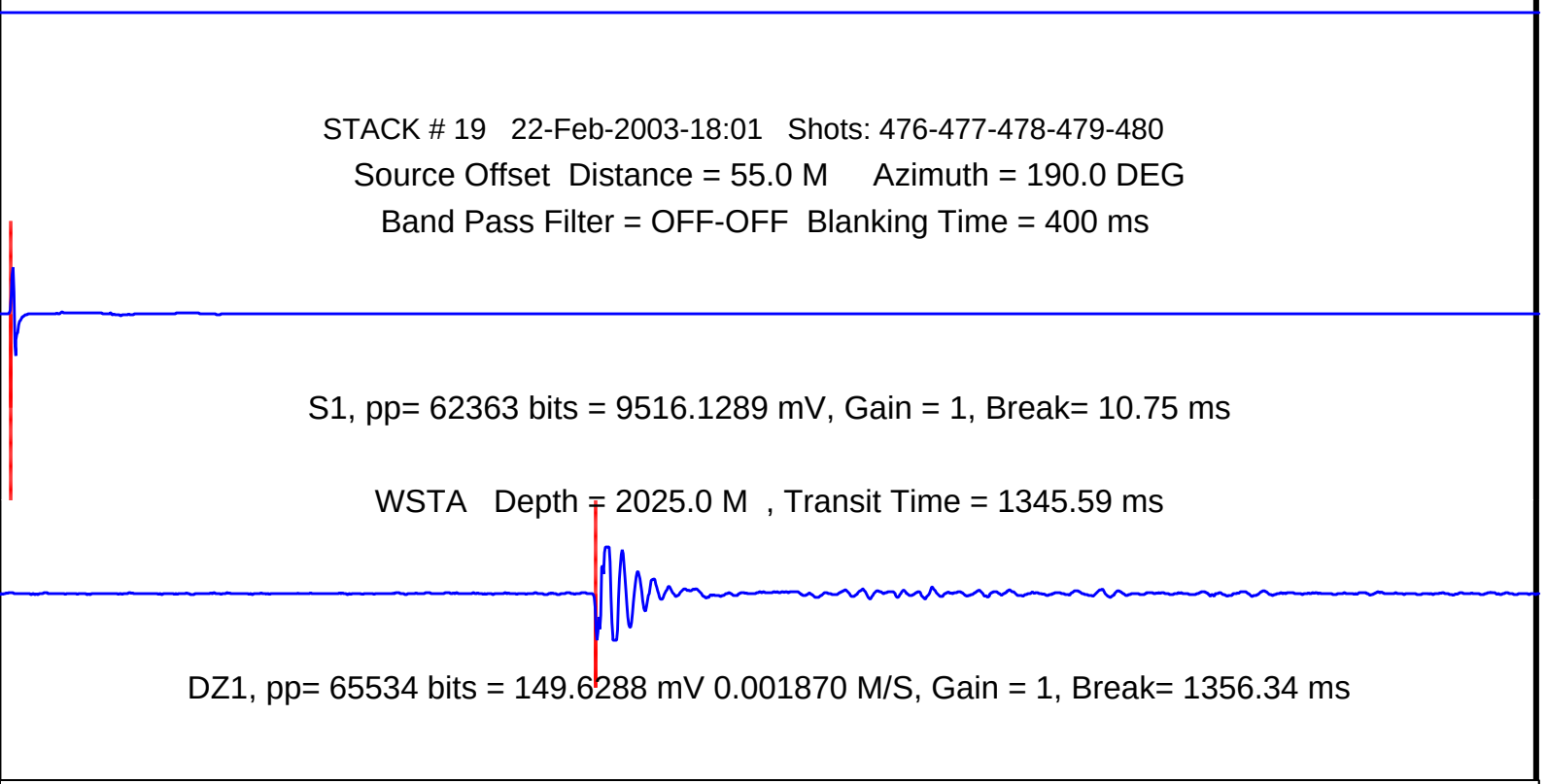

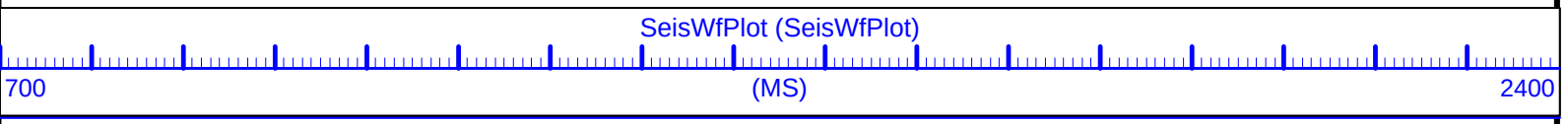

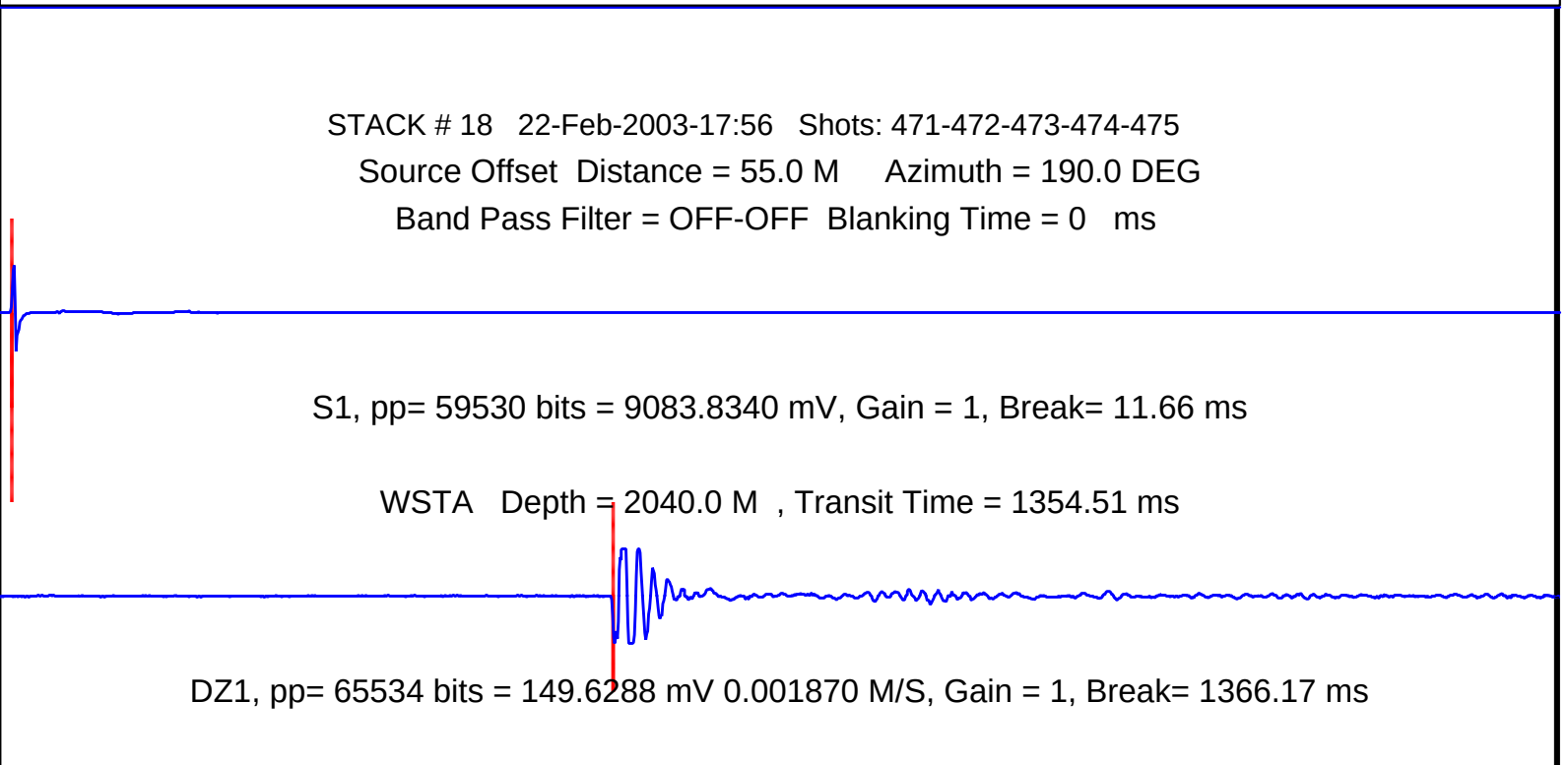

SeisWfPlot (SeisWfPlot)

700 (MS) 2400

STACK # 17 22-Feb-2003-17:48 Shots: 464-465-466-467-469

Source Offset Distance = 55.0 M Azimuth = 190.0 DEG

Band Pass Filter = OFF-OFF Blanking Time = 0 ms

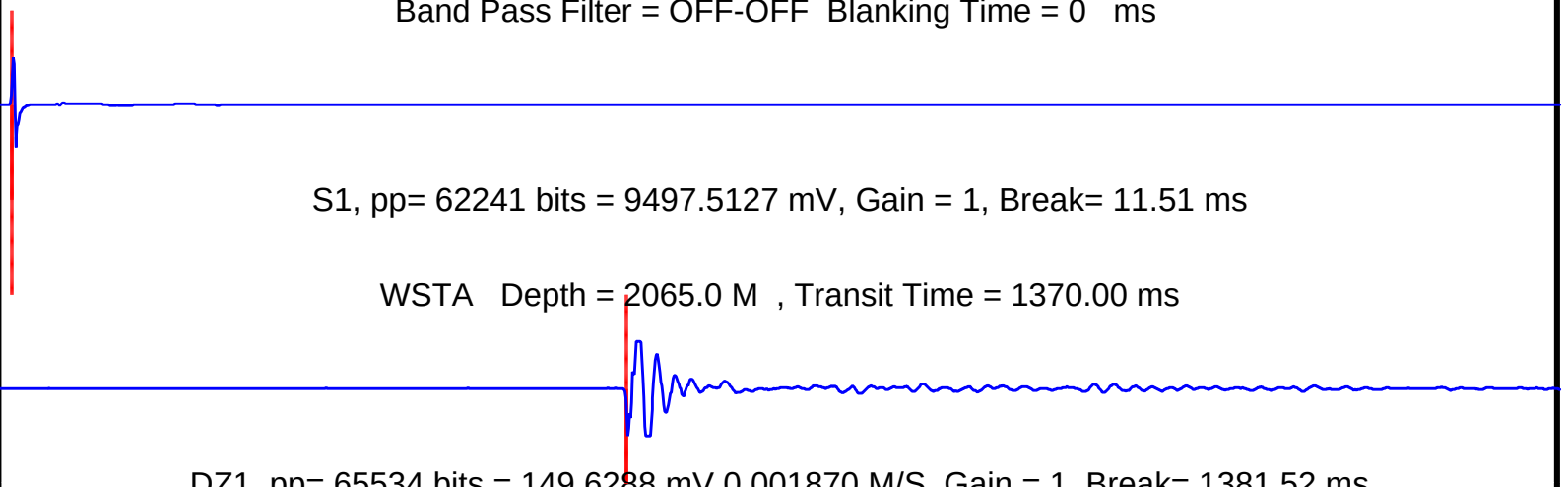

S1, pp= 62241 bits = 9497.5127 mV, Gain = 1, Break= 11.51 ms

WSTA Depth = 2065.0 M , Transit Time = 1370.00 ms

DZ1, pp= 65534 bits = 149.6288 mV 0.001870 M/S, Gain = 1, Break= 1381.52 ms

SeisWfPlot (SeisWfPlot)

700 (MS) 2400

STACK # 16 22-Feb-2003-17:39 Shots: 453-455-457-460-462

Source Offset Distance = 55.0 M Azimuth = 190.0 DEG

Band Pass Filter = OFF-OFF Blanking Time = 0 ms

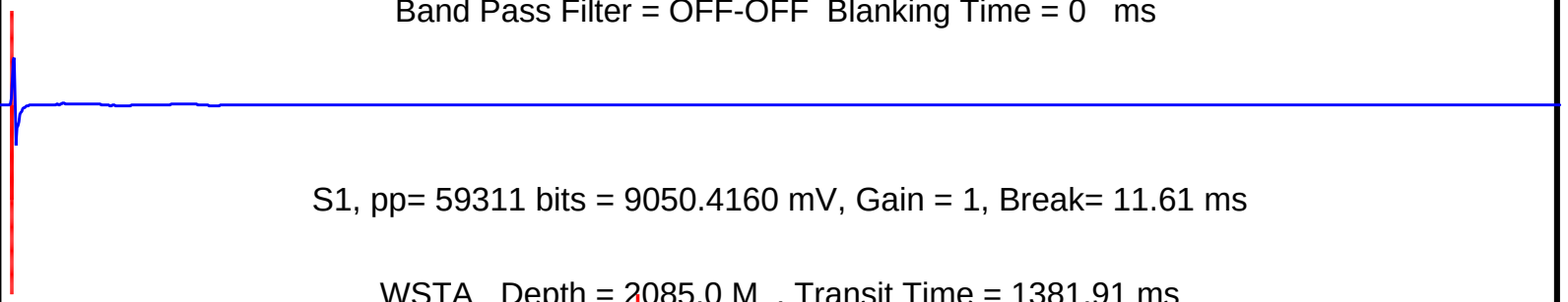

S1, pp= 59311 bits = 9050.4160 mV, Gain = 1, Break= 11.61 ms

WSTA Depth = 2085.0 M , Transit Time = 1381.91 ms

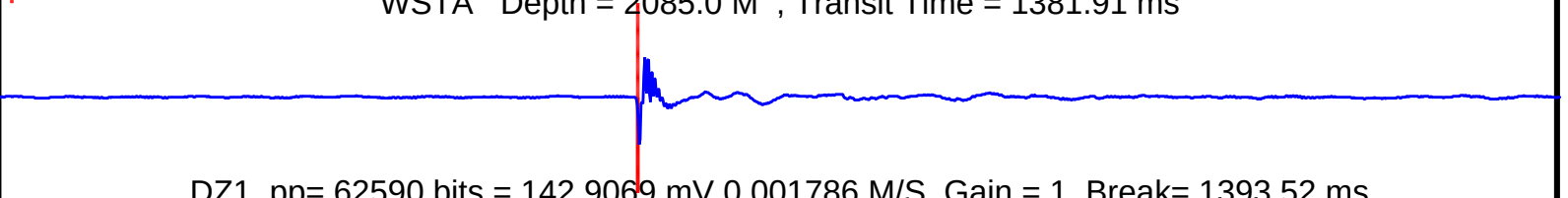

DZ1, pp= 62590 bits = 142.9069 mV 0.001786 M/S, Gain = 1, Break= 1393.52 ms

SeisWfPlot (SeisWfPlot)

700 (MS) 2400

STACK # 15 22-Feb-2003-17:26 Shots: 447-448-449-450-451

Source Offset Distance = 55.0 M Azimuth = 190.0 DEG

Band Pass Filter = OFF-OFF Blanking Time = 0 ms

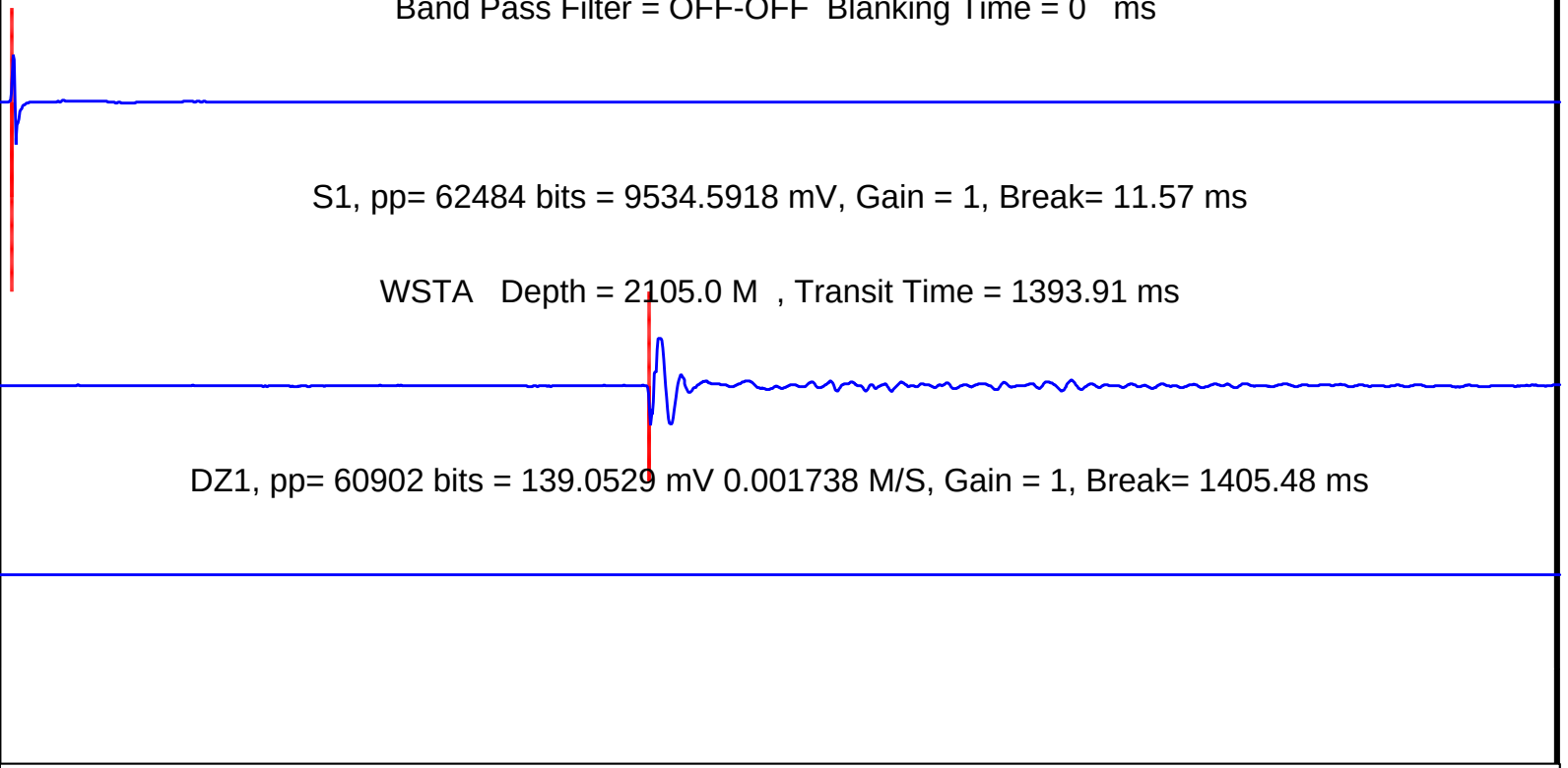

SeisWfPlot (SeisWfPlot)

700 (MS) 2400

Format: SeisAxisWfPlotSat Vertical Scale: 0.5" per 1SAMPLES Graphics File Created: 22-Feb-2003 18:15

OP System Version: 10C0-306

MCM

WSTA-A 10C0-306

Output DLIS Files

DEFAULT SEIS_WSS_025PNP FN:36 PRODUCER 22-Feb-2003 18:15

Company: Lamont Doherty

Schlumberger

Well: ODP Leg 207 Site 1261B
Field: Demarara Rise
Country: Venezuela
Ocean: Atlantic

Well Seismic Tool