ODP Leg 131 - Hole 808B

The following figure shows the main logs recorded in Hole 808B during ODP Leg 131.
All the data displayed can be downloaded from the ODP logging database:

http://brg.ldeo.columbia.edu/data/odp/leg131/808B

The figure was generated automatically, including the the estimation of ranges used for the data, and regardless of their quality. To get a more complete assessment of the quality of the data and a description of the processing, check the processing documentation:

http://brg.ldeo.columbia.edu/data/odp/leg131/808B/documents/131-808B_info-std.html

The logs displayed are the main data recorded by each of the tools deployed.
The gamma ray curves were aquired with each tool deployment and were used to match depth across all tools and passes.

The resistivity curves show the measurements made by the DIT at several depths of investigation (shallow, deep,...) during the longest pass.

The labels for each curve are derived from the name of the file in the database used for the figure.

Main logs in Hole 808B - ODP Leg 131

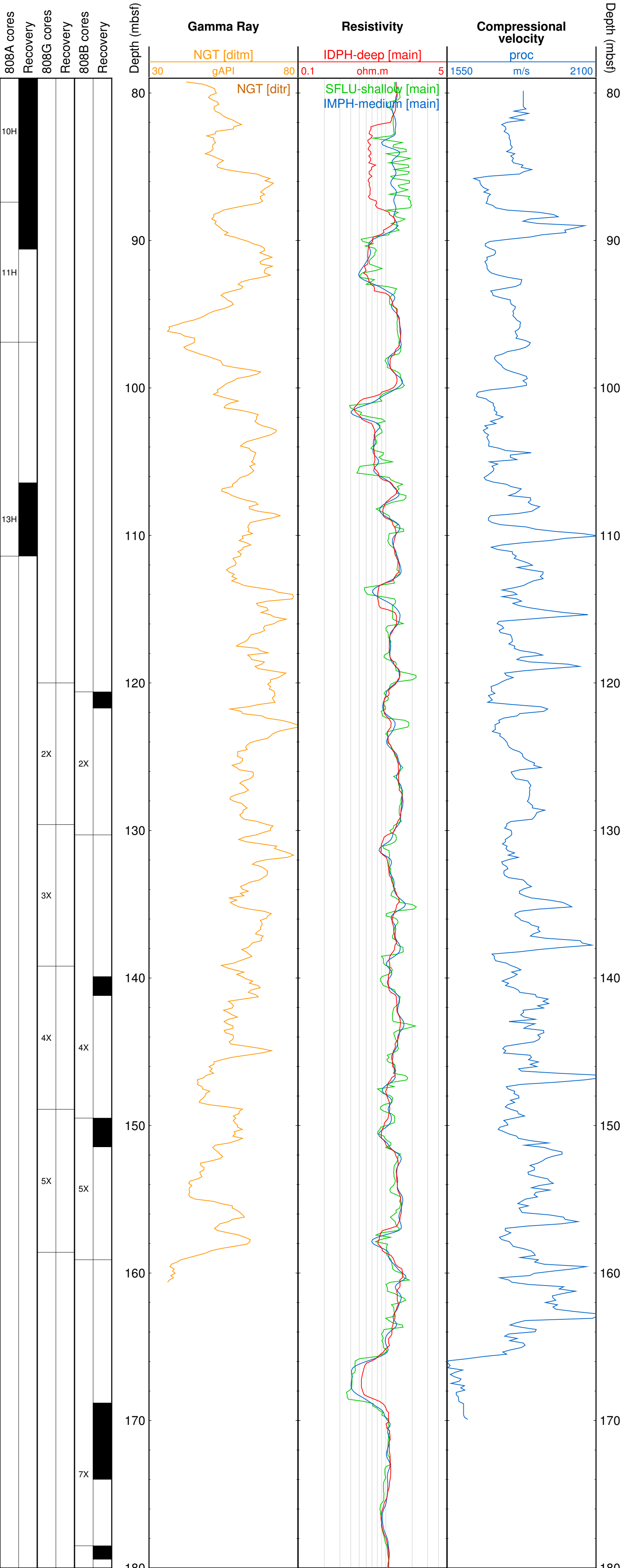

ODP Leg 131 - Hole 808C

The following figure shows the main logs recorded in Hole 808C during ODP Leg 131.
All the data displayed can be downloaded from the ODP logging database:

http://brg.ldeo.columbia.edu/data/odp/leg131/808C

The figure was generated automatically, including the the estimation of ranges used for the data, and regardless of their quality. To get a more complete assessment of the quality of the data and a description of the processing, check the processing documentation:

http://brg.ldeo.columbia.edu/data/odp/leg131/808C/documents/131-808C_info-std.html

The logs displayed are the main data recorded by each of the tools deployed.
The gamma ray curves were aquired with each tool deployment and were used to match depth across all tools and passes.

The labels for each curve are derived from the name of the file in the database used for the figure.

The core data shown were collected from holes at the same site.

LAMONT DOHERTY GEOLOGICAL OBSERVATORY

Mean logs in Hole 6A6C - ODP Leg 157

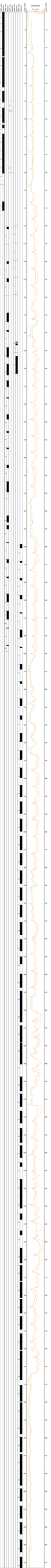

ODP Leg 131 - Hole 808E

The following figure shows the main logs recorded in Hole 808E during ODP Leg 131.
All the data displayed can be downloaded from the ODP logging database:

http://brg.ldeo.columbia.edu/data/odp/leg131/808E

The figure was generated automatically, including the the estimation of ranges used for the data, and regardless of their quality. To get a more complete assessment of the quality of the data and a description of the processing, check the processing documentation:

http://brg.ldeo.columbia.edu/data/odp/leg131/808E/documents/131-808E_info-std.html

The logs displayed are the main data recorded by each of the tools deployed.
The gamma ray curves were aquired with each tool deployment and were used to match depth across all tools and passes.

The resistivity curves show the measurements made by the DIT at several depths of investigation (shallow, deep,...) during the longest pass.

The labels for each curve are derived from the name of the file in the database used for the figure.
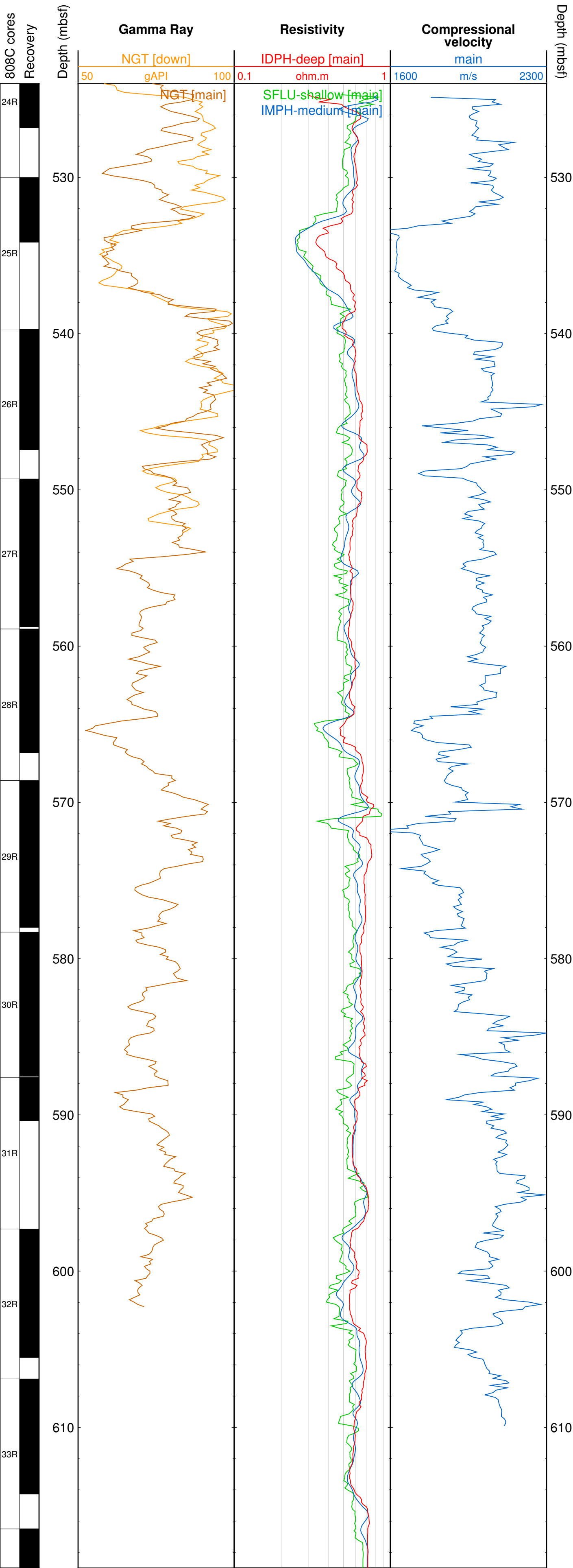
Main logs in Hole 808E - ODP Leg 131