IODP Expedition 317 - Hole U1351B

The following figures show the main logs recorded in Hole U1351B during IODP Expedition 317.
All the data displayed can be downloaded from the IODP logging database:

http://brg.ldeo.columbia.edu/data/iodp-usio/exp317/U1351B

The figures were generated automatically, including the estimation of ranges used for the data, and regardless of their quality. To get a more complete assessment of the quality of the data and a description of the processing, check the processing documentation:

http://brg.ldeo.columbia.edu/data/iodp-usio/exp317/U1351B/documents/317-U1351B_info-std-wireline.html

Each measurement was recorded during several passes, acquired while lowering the tool string down the hole or while pulling it uphole.

The first figure displays the data over the longest pass for each type of measurement. In this figure, the resistivity curves show the measurements made by the DIT at several depths of investigation (shallow, deep,...) during the longest pass.

The second figure combines all the data from all passes for each measurement. The resistivity curves in this figure are for the deepest depth of investigation available from the tool(s) used.

The labels for each curve are derived from the name of the file in the database used for the figure.

The core data shown were collected from holes at the same site.

Longitudinal logging suite for Hole U1414A - IODP Expedition 317

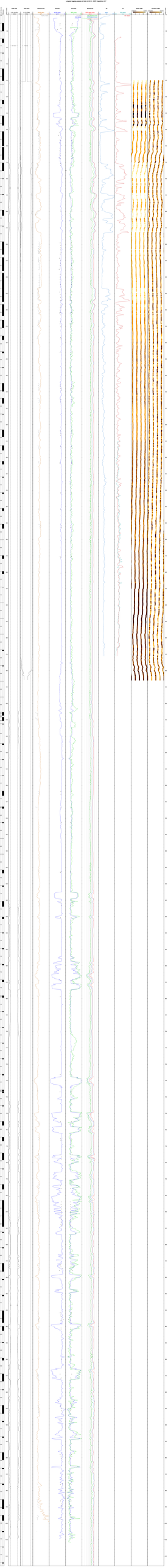
Hole 1414A
Hole 1414A
Spectral Rad
Gamma Rad
Porosity
Resistivity
Vp
Vp
Image 1394
Image 1395
Core Depth
Core Recovery
Lithology
Lithostratigraphy
Lithostratigraphy
Lithostratigraphy

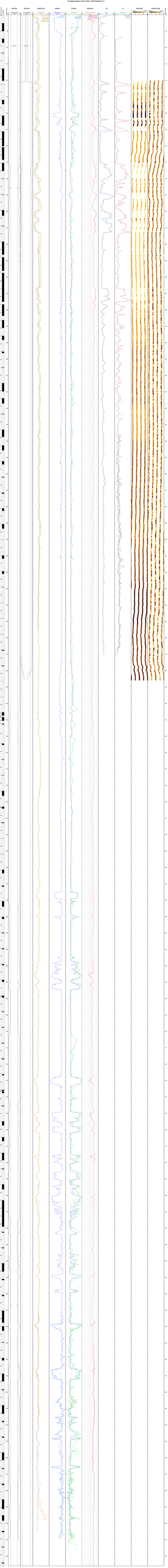
Depth (m)
Depth (m)
Depth (m)

IODP Expedition 317 - Hole U1351C

The following figure shows the main logs recorded in Hole U1351C during IODP Expedition 317.
All the data displayed can be downloaded from the IODP logging database:

http://brg.ldeo.columbia.edu/data/iodp-usio/exp317/U1351C

The figure was generated automatically, including the the estimation of ranges used for the data, and regardless of their quality. To get a more complete assessment of the quality of the data and a description of the processing, check the processing documentation:

http://brg.ldeo.columbia.edu/data/iodp-usio/exp317/U1351C/documents/317-U1351C_info-std-wireli

The logs displayed are the main data recorded by each of the tools deployed.
The gamma ray curves were aquired with each tool deployment and were used to match depth across all tools and passes.

The resistivity curves show the measurements made by the DIT at several depths of investigation (shallow, deep,...) during the longest pass.

The labels for each curve are derived from the name of the file in the database used for the figure.
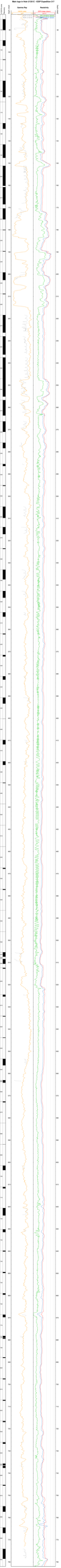
Main logs in Hole U1561C - IODP Expedition 317